4932

(4-675a)

Township No. 57 North, Range No. 92 West of the Sixth Principal Meridian, Wyoming

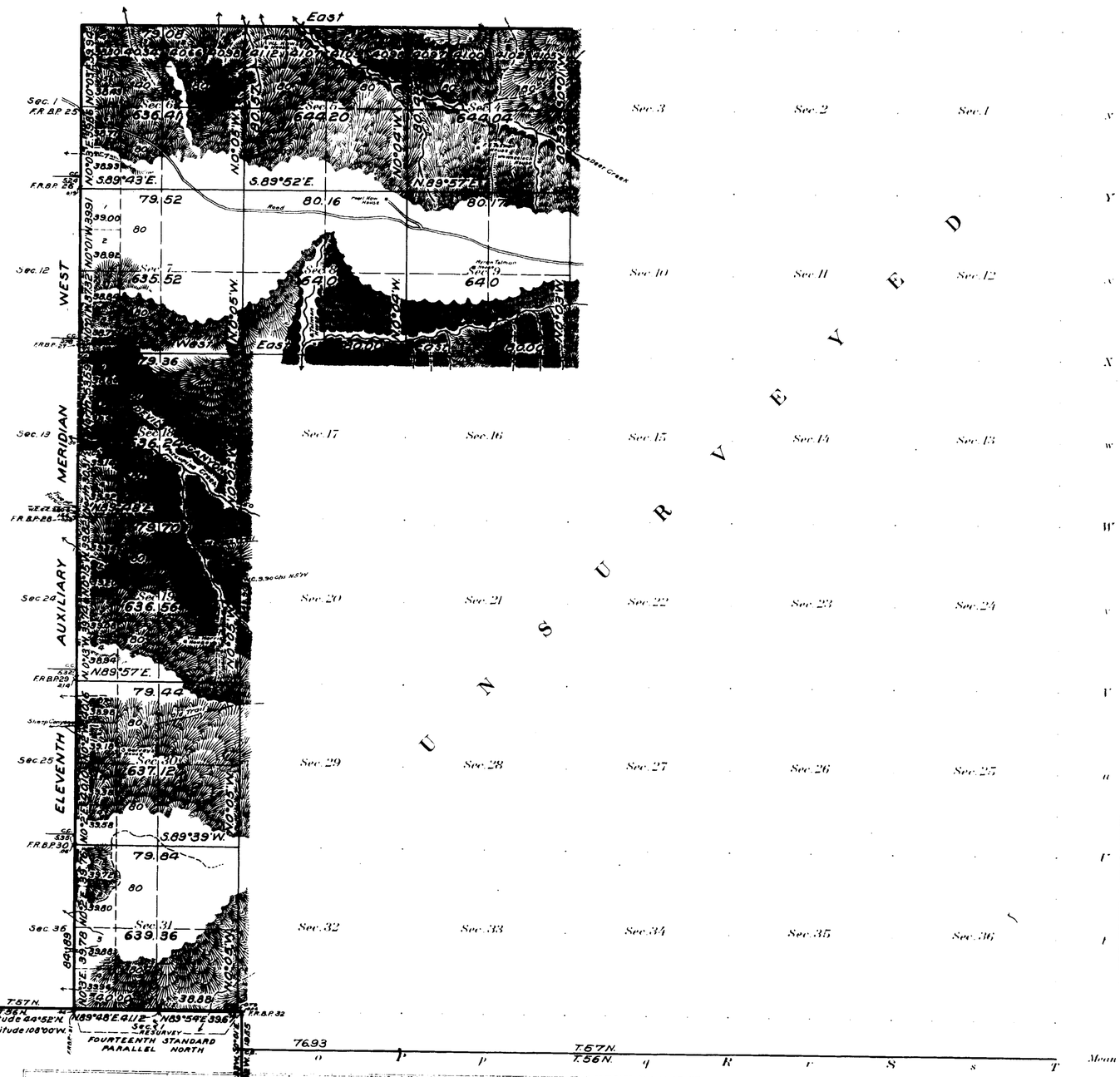

Areas in Acres	
Public Land	6389.45
Indian Reservation	
Indian Allotments	
Mineral Claims	
Water Surface	
Total Area	

Surveys Designated	By Whom Surveyed	Group No.	Group Date	Amount of Surveys Mls.	chs.	lks.	When Surveyed Begun	Completed
Subdivisions	Pidgeon & Hooper	42	May 23, 1916	18	79	77	Sept. 3, 1916	Sept. 8, 1916
North Boundary	" " "	"	" " "	2	79	08	Sept. 4, 1916	Sept. 4, 1916
Resurvey 14th Standard	" " "	"	" " "	1	00	79	Sept. 4, 1916	Sept. 4, 1916
Resurvey 11th Auxiliary	W. H. Thorn		June 21, 1900	6	00	29	July 26, 1900	August 2, 1916
Connections	Pidgeon & Hooper	42	May 23, 1916		3	90	Sept. 5, 1916	Sep. 5, 1916
Fourteenth Standard	Meyer & Stahle	257	March 20, 1895	4	76	93	July 10, 1895	July 12, 1895
Connections	" "	"	" "		19	55	" "	" "

The above map of Township No. 57 North Range No. 92 West of the Sixth Principal Meridian Wyoming is strictly conformable to the field notes of the survey thereof on file in this office, which have been examined and approved

U. S. Surveyor General's Office,
Cheyenne, Wyoming June 22, 1917

Charles L. Becker
Surveyor General.

2969

57-92 Trans to Buffalo Dec. 18, 1917

(24) Indexed 2783

13

14TH STANDARD PARALLEL NORTH

along
South Boundary of Township 57. N. in Ranges 92, 93 & 94 W.
of
The 6th Principal Meridian, Wyoming Territory.
Course - West. Mag. Var. - East.
Scale 40 Chs. to 1 inch.



Surveys Designated.	By Whom Surveyed.	Date of Contract.	Amount of Surveys Mls. Chs. Lks.	When Surveyed.
14th Stand. P.N.	G. M. Carson	July 13, 1882.	13 96.	April 17-18, 1883.

The above Diagram of the 14th Standard Parallel North, along South Boundary of Township 57 North in Ranges 92, 93 and 94 West of the 6th Principal Meridian Wyoming Territory, is strictly conformable to the Field Notes of the survey thereof on file in this Office, which have been examined and approved.

Surveyor General's Office,
Cheyenne, Wyoming
December 22nd 1883.

Edw. C. Davis
Surveyor General.

1848

32

Index

1613

91

TOWNSHIP EXTERIORS

Scale 1 inch to 160 chains

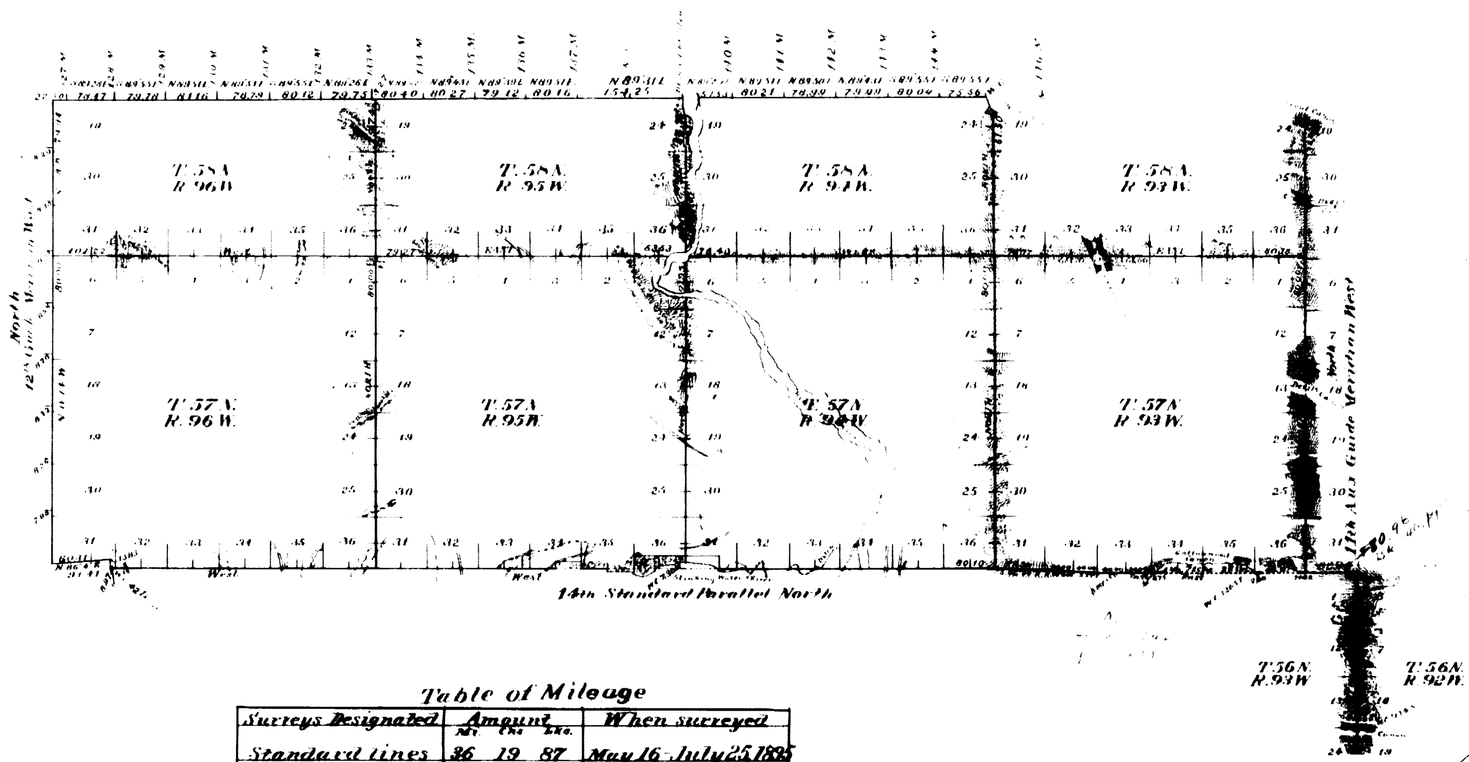

This Plat
of the
Retracement and resurvey of the 14th Standard Parallel North, through Ranges 93, 94, 95 and 96 W., the 11th Auxiliary Guide Meridian West, through Tps. 56 N.;
The Survey of the 11th Auxiliary Guide Meridian West, through Tps. 57 and 58 N.;
The east boundaries of Tps. 57 and 58 N. Rgs. 94, 95 and 96 and the north boundaries of Tps. 57 N. Rgs. 93, 94, 95 and 96 West of the 6th Principal Meridian.
Wyoming.
Also a retracement of the North boundary of Wyoming from the 127th to the 144th M.P. is strictly conformable to the field notes of the survey thereof
by
Hoyt & Stable U.S. Deputy Surveyors
under their
Contract No. 257,
dated March 20th 1895.
which have been examined, approved and filed in this office.

Cheyenne Wyoming
October 21. 1895.

John Charles Thompson
U.S. Surv. Genl.

Table of Mileage

Surveys Designated	Amount Mi.	Chs.	Lks.	When surveyed
Standard lines	36	19	87	May 16 July 25 1895
Township lines	61	18	31	June 4 " " 26 "
Connecting lines	1	31	77	May 16 " " "

2700

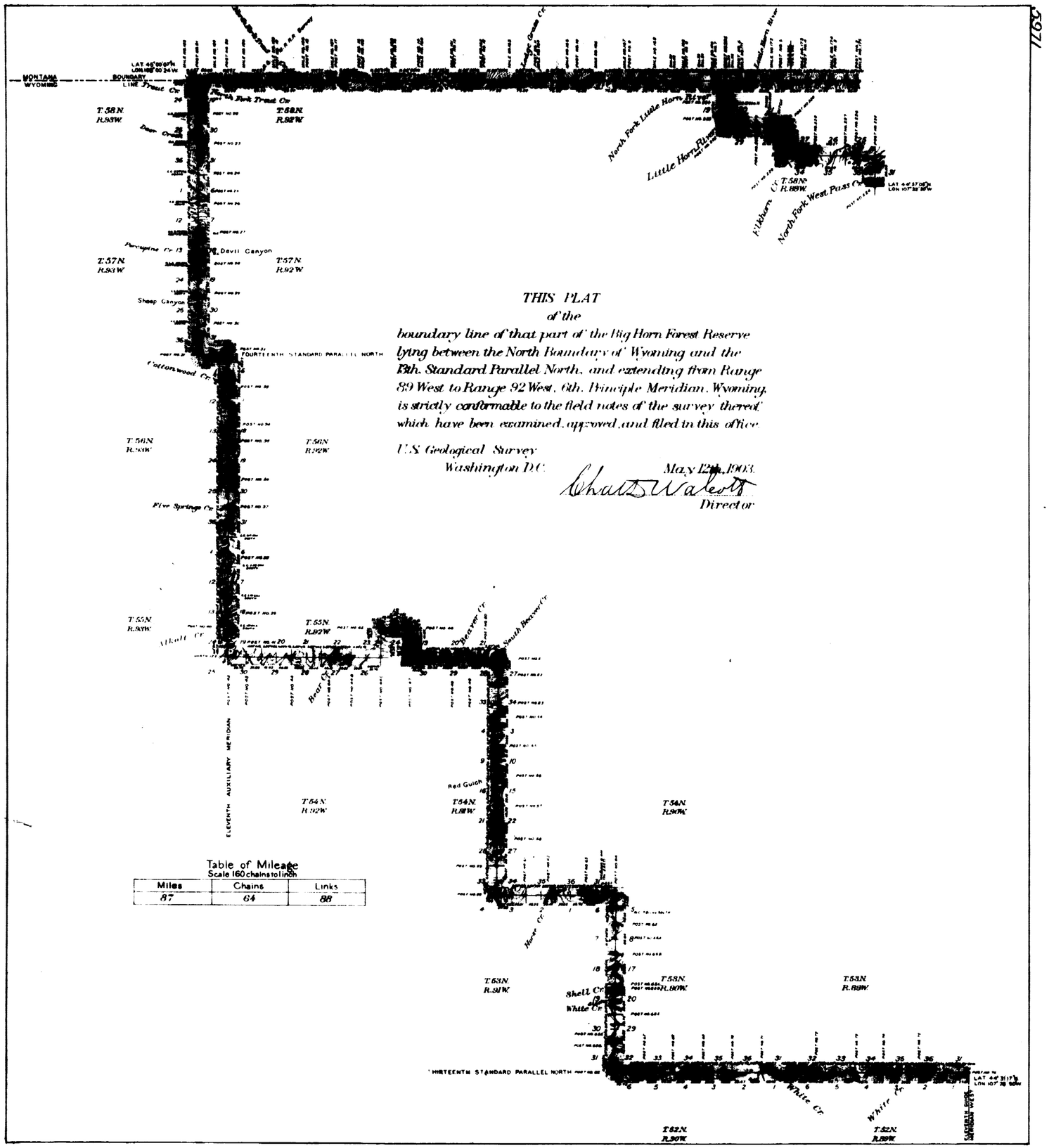

THIS PLAT
of the
boundary line of that part of the Big Horn Forest Reserve lying between the North Boundary of Wyoming and the 13th. Standard Parallel North, and extending from Range 89 West to Range 92 West, 6th. Principle Meridian, Wyoming, is strictly conformable to the field notes of the survey thereof which have been examined, approved, and filed in this office.

U.S. Geological Survey
Washington D.C. *May 12th, 1903.*

Charles Walcott
Director

Table of Mileage
Scale 160 chains to 1 inch

Miles	Chains	Links
87	64	88

RECEIVED S. G. O.
AUG 11 1903
CHEYENNE, WYO.

21

44

99

34

73

4781

TOWNSHIP EXTERIORS

Scale 1 inch to 160 chains



Table of mileage

Lines Designated	Amount Mls	Chs	Lks	When surveyed
Standard lines	22	76	93	July 2-12, 1895
Township lines	50	26	86	July 16 Aug 23, "
Connection lines	1	3	75	" " "
Resurveys	17	24	72	July 21 Aug 22, "
Retracings	46	3	85	July 19, 1895 – Sept. 29, 1900

This Plat
of the
Retracing of the 11th Guide Meridian W.,
through Tps. 55 and 56 N.,
11th Auxiliary Guide Meridian W.,
through Tps. 53, 54 and 55 N.,
South boundary T. 55 N., R. 90 W.,
" " T. 55 N., R. 91 W.,
" " T. 54 N., R. 91 W.,
East " Tps. 53 and 54 N., R. 92 W.
Resurvey of the South boundary
T. 55 N., R. 89 W.
South and North boundaries
T. 54 N., R. 92 W.;
Survey of the West and North
boundaries T. 55 N., R. 89 W.,
West boundary T. 56 N., R. 89 W.,
West and North boundaries T. 55 N., R. 90 W.,
" " " " T. 55 N., R. 91 W.,
West boundary T. 56 N., R. 90 W.,
" " T. 56 N., R. 91 W.,
North " T. 55 N., R. 92 W. and the
14th Standard Parallel N.,
through Rgs. 89, 90, 91 and 92
West of the 6th Principal Meridian.
Wyoming,
is strictly conformable to the field notes
of the survey thereof
by
Meyer and Stahle U. S. Dpty Surveyors
under their
Contract No. 257,
dated, March 20, 1895,
which have been examined, approved
and filed in this office.
U. S. Surveyor General's Office,
Cheyenne Wyoming.
November 13, 1896.

John Charles Thompson
U. S. Surv'r Genl.

This Map is corrected in conformity with letter "E" dated January 21, 1899, and the field notes of the correction survey thereof on file in this office, which have been examined and approved.
Surveyor General's Office,
Cheyenne, Wyoming.
April 6, 1901

Stephens P. Hanson
U S Sur'r Genl.

2852

Filed MAR 8 1902
Survey accepted by the Commissioner in his letter E dated Oct. 28 1901.



THIS PLAT

of the retracement of

14th Standard Parallel North thro' fractional Range 92 West, the 13th Standard Parallel North thro' Ranges 89 and 90 West and fractional Range 88 West, the East Boundaries of Townships 56 and 57 North Range 93 West and Township 53 North Range 91 West and the fractional East Boundaries of Townships 55 and 58 North Range 93 West and Township 55 North Range 92 West, and the fractional North Boundaries of Townships 53 North Ranges 90 and 91 West, SIXTH PRINCIPAL MERIDIAN, WYOMING, is strictly conformable to the field notes of the survey thereof which have been examined, approved, and filed in this office

U.S. Geological Survey
Washington D.C.
MAY 12 1903

Chas. D. Walcott
Director

NOTE

This plat is not intended to show the location or extent of any survey not made in connection with the survey of the boundary line of the Big Horn Forest Reserve

Table of Mileage
Scale 160 chains to 1 inch

Surveys Designated	M	Chs.	Lks.	When Surveyed
Township Lines	44	09	69	1900
Connection	-	35	68	"
Surveyed by W. H. Thorn				

RECEIVED S.G.O.
AUG 11 1903
CHEYENNE, WYO.