7354

ORIGINAL

TOWNSHIP 57 NORTH, RANGE 93 WEST OF THE SIXTH PRINCIPAL MERIDIAN, WYOMING.

DEPENDENT RESURVEY

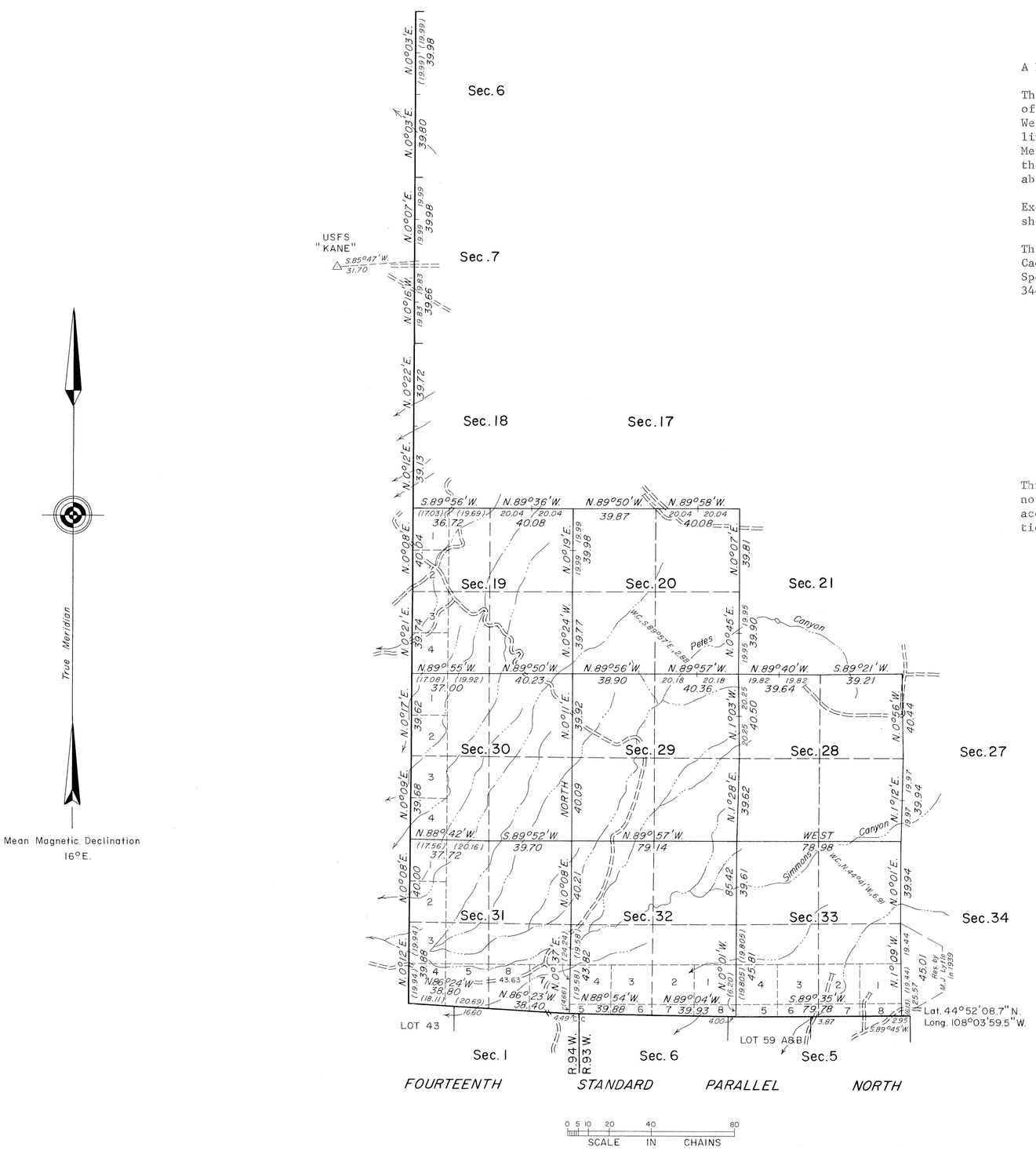

True Meridian

Mean Magnetic Declination 16°E.

A history of surveys is contained in the field notes.

This plat represents the dependent resurvey of a portion of the Fourteenth Standard Parallel North, through Range 93 West, the west boundary and a portion of the subdivisional lines, Township 57 North, Range 93 West, Sixth Principal Meridian, Wyoming, designed to restore the corners in their true original locations according to the best available evidence.

Except as indicated hereon, the lottings and areas are as shown on the plat approved October 21, 1895.

This survey was executed by Donald D. Witt, Supervisory Cadastral Surveyor, April 13 to May 24, 1972, pursuant to Special Instructions dated April 12, 1972, for Group No. 344, Wyoming.

UNITED STATES DEPARTMENT OF THE INTERIOR
BUREAU OF LAND MANAGEMENT
Washington, D.C. October 19, 1977

This plat is strictly conformable to the approved field notes, and the survey, having been correctly executed in accordance with the requirements of law and the regulations of this Bureau, is hereby accepted.

For the Director

Acting Chief, Division of Cadastral Survey

W.H.B.

2701B

52

4614

Township No 57 North, Range No 93 West of the 6th Principal Meridian

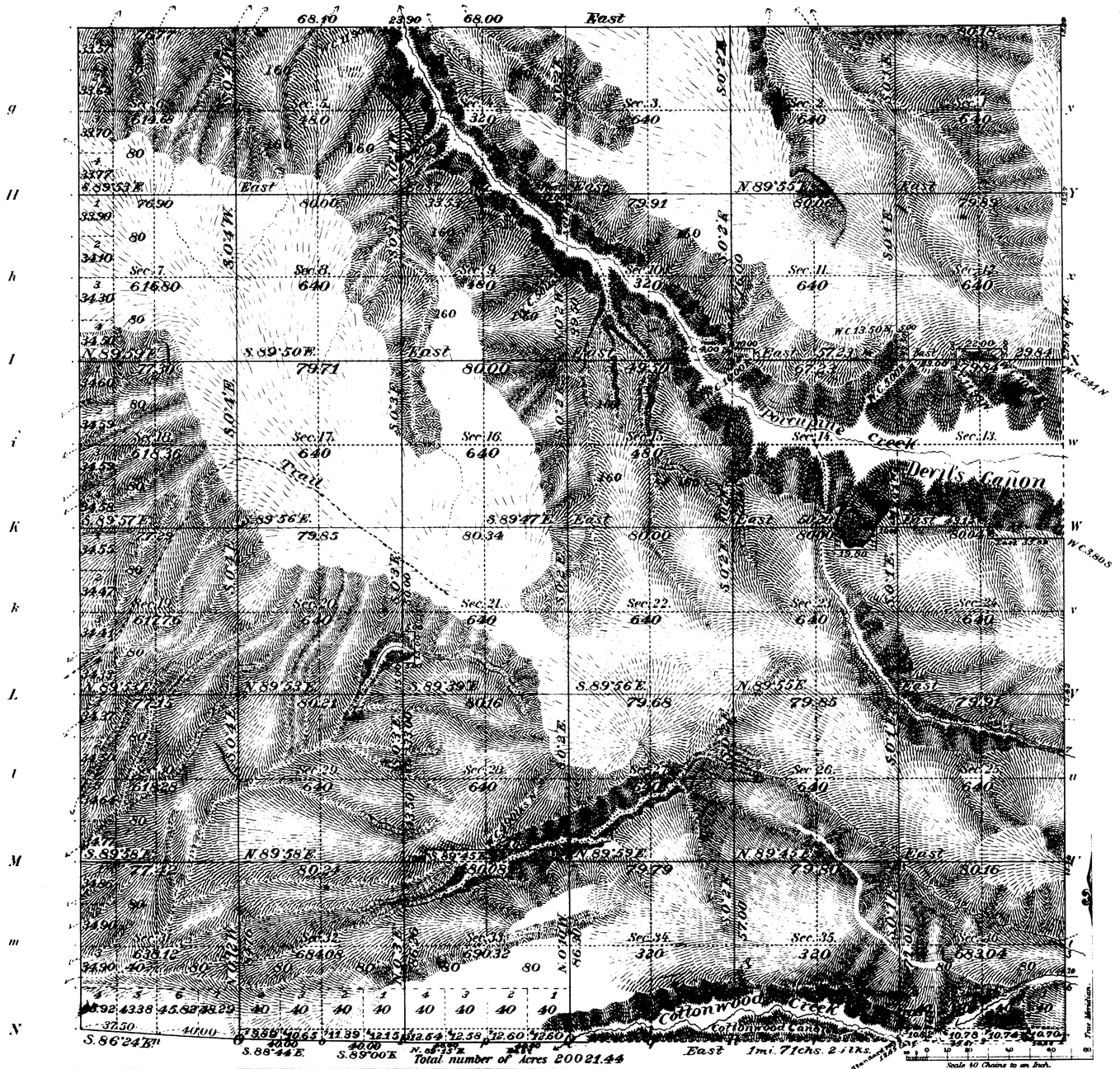

Meanders of

Posts	Courses	Ch's Lk's	Posts	Courses	Ch's Lk's	Posts	Courses	Ch's Lk's

Latitude 44°52'N.
Longitude 108°W.

Total number of Acres 20021.44

Surveys Designated	By Whom Surveyed	Date of Contract No.	Amount of Surveys M.	Ch's	Lk's	When Surveyed	Magnetic Declination
North and West Township lines	Meyer & Stahle	257 Mch 20, 1895	11	76	95	June 11-July 25, 1895	17°12'E.
Subdivisions	" " "	" " " "	56	13	33	July 17-Aug 9, "	17°27'E.
Connections	" " "	" " " "	0	20	62	Aug 1-9, "	17°17'E.
11th Aux Guide Meridian	" " "	" " " "	6	00	00	May 28-July 25 "	18°16'E.
13th Standard Parallel	" " "	" " " "	5	77	50	May 16-28, "	17°46'E.
14th Standard Old Survey	C. M. Carson	199 July 13, 1882	6	00	00	Apr 17, 1883	17°30'E.

The above Map, of Township No. 57 North, of Range No. 93 West of the 6th Principal Meridian, Wyoming, is strictly conformable to the field notes of the survey thereof on file in this Office, which have been examined and approved.

Surveyor Generals Office.
Cheyenne Wyoming.
October 21, 1895

John Charles Thompson
Surv. Gen.

2701

57 - 93

Acces No. 6203

ORIGINAL

TOWNSHIP No. 57 NORTH, RANGE No. 93 WEST OF THE SIXTH PRINCIPAL MERIDIAN, WYOMING

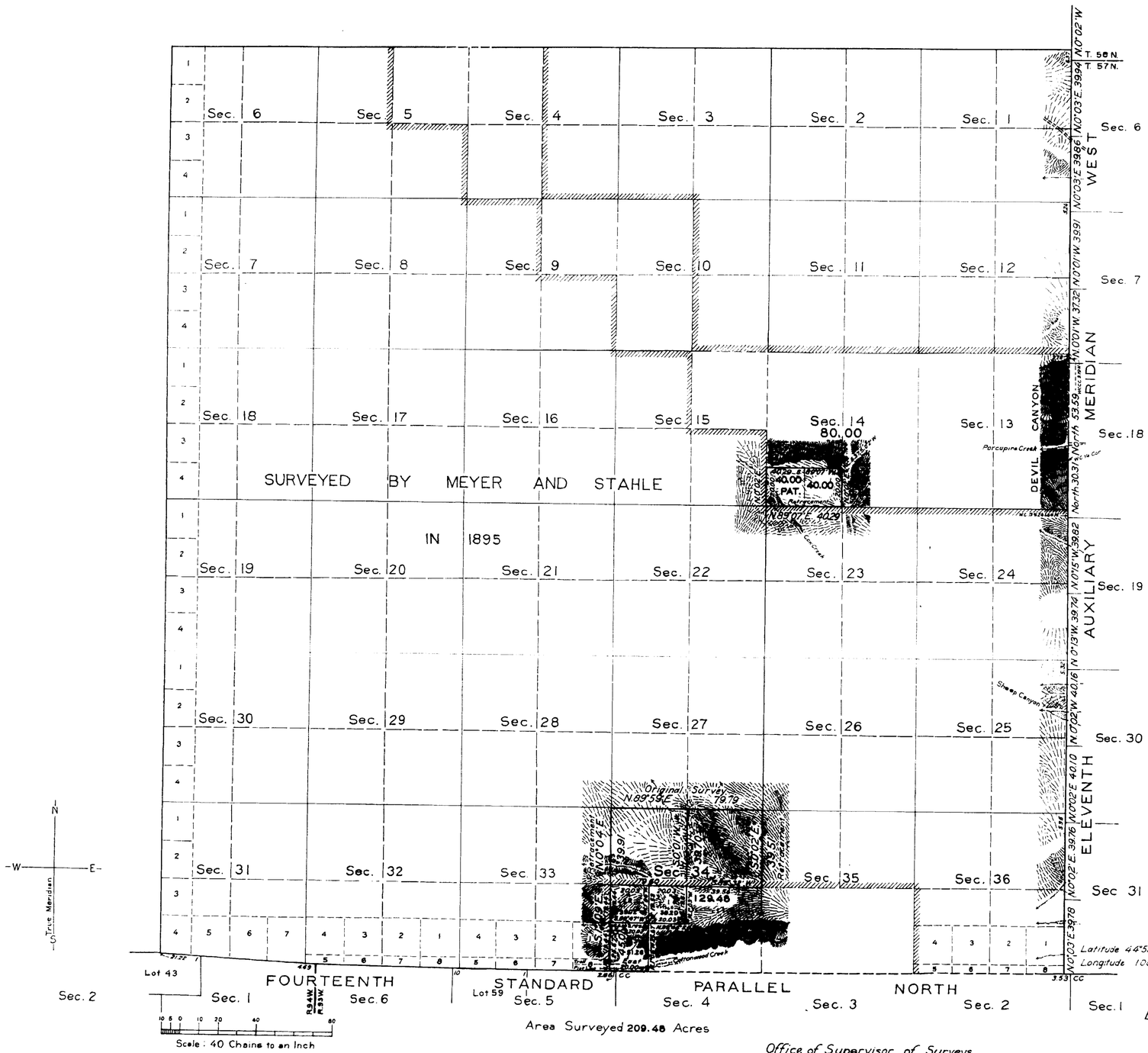

Area Surveyed 209.48 Acres

LINES DESIGNATED	BY WHOM SURVEYED	GROUP NO.	GROUP DATE	MILEAGE MLS.	MILEAGE CHS.	WHEN BEGUN	WHEN COMPLETED
Exterior and Subdivisional	Marvin J. Lytle	141	June 30, 1939	6	9.17	August 28, 1939	August 31, 1939
East Boundary	W. H. Thorn					July 26. 1900	August 2, 1900

Office of Supervisor of Surveys

Denver, Colorado, April 8, 1940.

The above plat of Township No. 57 North, Range No. 93 West of the Sixth Principal Meridian, Wyoming, is strictly conformable to the field notes of the survey thereof which have been examined and approved

Supervisor of Surveys

UNITED STATES
DEPARTMENT OF THE INTERIOR
GENERAL LAND OFFICE

Washington, D. C., Dec. 26, 1940.

The survey represented by this plat having been correctly executed in accordance with the requirements of law and the regulations of this office is hereby accepted

Acting Assistant Commissioner

ANT

2701-A

Trans. to Buffalo L. O.
Apr. 25, 1941

57 - 93

32 Indexed

1613

91

TOWNSHIP EXTERIORS

Scale 1 inch to 160 chains

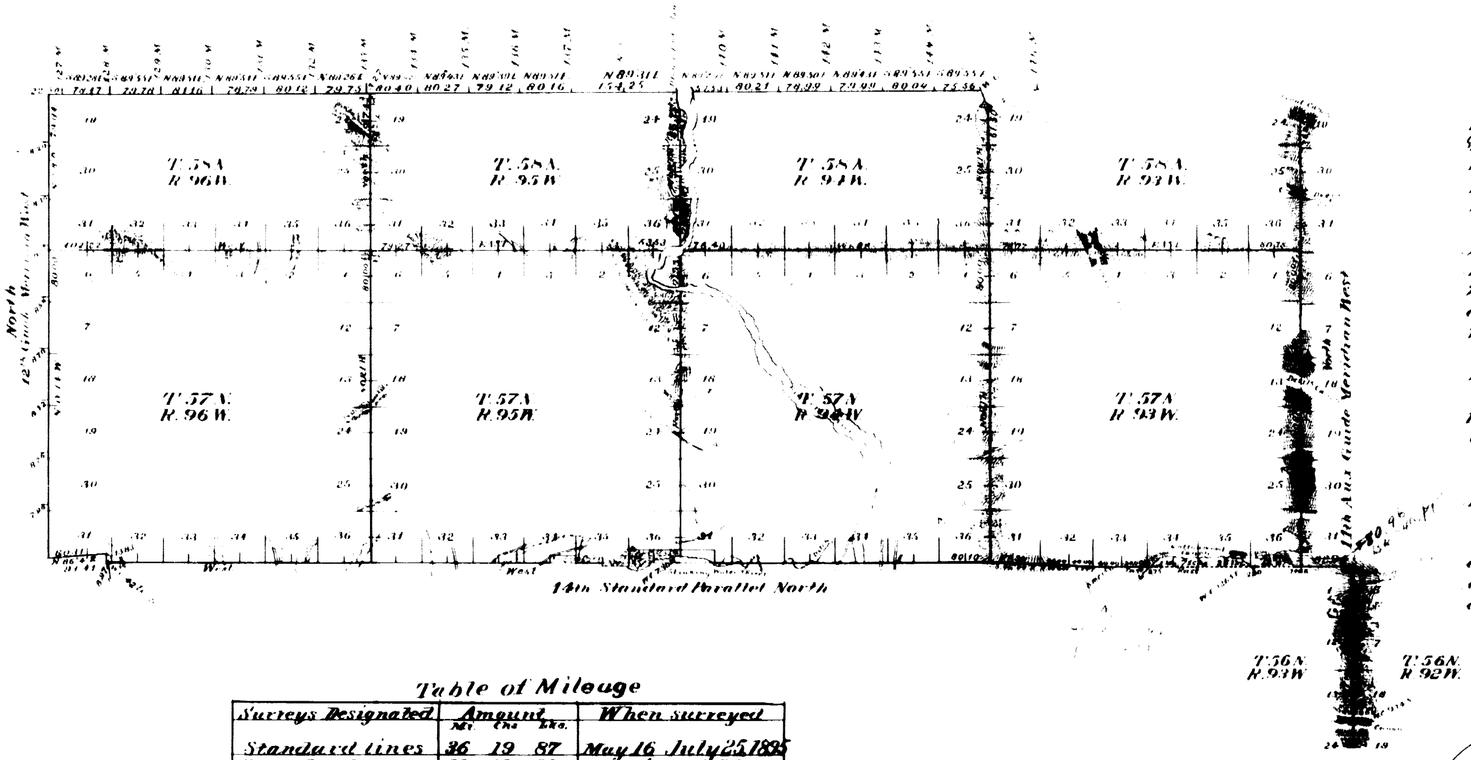

This Plat
of the
Retracement and resurvey of the 14th Standard Parallel North, through Ranges 93, 94, 95 and 96 W., The 11th Auxiliary Guide Meridian West, through Tps. 56 N.;
The survey of the 11th Auxiliary Guide Meridian West, through Tps. 57 and 58 N.,
The east boundaries of Tps. 57 and 58 N. Rgs. 94, 95 and 96 and the north boundaries of Tps. 57 N. Rgs. 93, 94, 95 and 96 West of the 6th Principal Meridian.
Wyoming.
Also a retracement of the North boundary of Wyoming from the 127th to the 144th M.P. is strictly conformable to the field notes of the survey thereof
by
Meyer & Stahle, U.S. Deputy Surveyors
under their
Contract No. 257,
dated March 20th 1895,
which have been examined, approved and filed in this office.

Cheyenne Wyoming
October 21. 1895.

John Charles Thompson
U.S. Surv. Genl

Table of Mileage

Surveys Designated	Amount Mi.	Chs.	Lks.	When surveyed
Standard lines	36	19	87	May 16 July 25 1895
Township lines	61	18	31	June 4 " 26. "
Connecting lines	1	31	77	May 16 " " "

2700

(24)

Indexed

2783

13

14TH STANDARD PARALLEL NORTH

along

South Boundary of Township 57. N. in Ranges 92, 93 & 94 W.

of

The 6th Principal Meridian, Wyoming Territory.

Course - West. Mag. Var. - East.

Scale 40 Chs. to 1 inch.

T. 57 N. R. 94 W.



T. 57 N. R. 93 W.

T. 57 N. R. 92 W.



Survey Designated.	By Whom Surveyed.	Date of Contract.	Amount of Surveys. Mls. Chs. Lks.	When Surveyed.
14th Stand. P.N.	A. M. Carson	July 18, 1882.	13 96.	April 17th, 1883.

The above Diagram of the 14th Standard Parallel North, along South Boundary of Township 57. North in Ranges 92, 93 and 94 West of the 6th Principal Meridian Wyoming Territory, is strictly conformable to the Field Notes of the survey thereof on file in this Office, which have been examined and approved.

Surveyor Generals Office,
Cheyenne, Wyoming
December 22nd 1883.

Edw. C. Dairy
Surveyor General.

1848

35
Indexes

61

4914

RESURVEY
TOWNSHIP EXTERIORS.

Scale 1 inch ≈ 160 chains.

14TH STANDARD PARALLEL NORTH

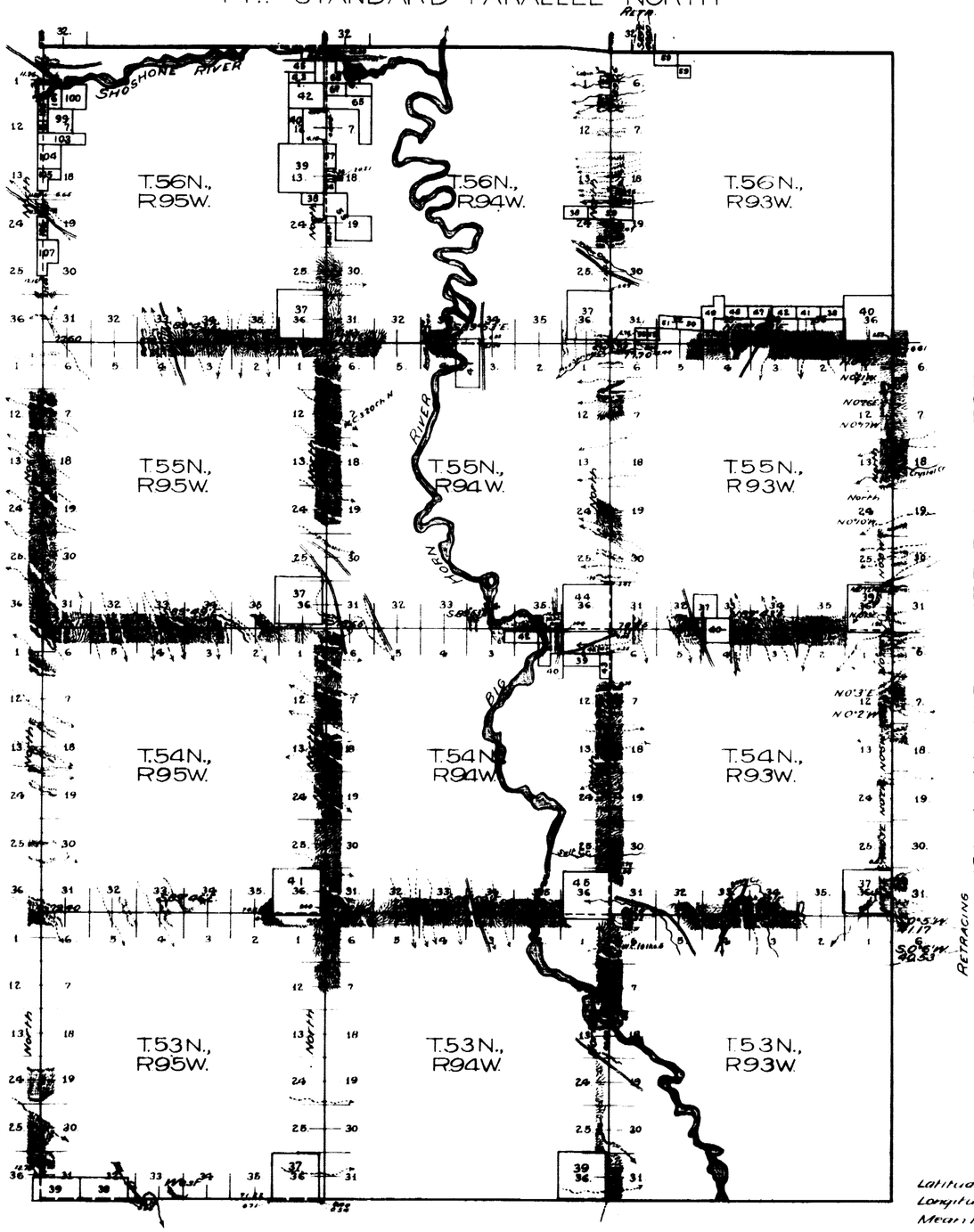

13TH STANDARD PARALLEL NORTH

Table of Mileage.

Survs Designated	Amount Mls	Chs	Lks	When Surveyed
Stand Lines Resur	18	00	00	Apr 1 May 7, 1904
" " Retr	1	41	70	October 11 " "
Township " Resur	126	22	25	Sept 1903 June 1, "
Connections		40	26	September 1, "

This Plat
of the Resurvey of
the 13th Standard Parallel North through R95W;
the 11th Auxiliary Meridian West through T.54N, T.55N,
the West and North boundaries of T.53N., R.95W.;
" " " " " " T.54N., R.95W.;
" " " " " " T.55N., R.95W.,
" " boundary of T.56N., R.95W.;
" " " " T.56N., R.94W.;
" " and North boundaries of T.53N., R.94W.;
" " " " " " T.54N., R.94W.;
" " " " " " T.55N., R.94W.;
" " boundary of T.56N., R.93W.;
" " and North boundaries of T.53N., R.93W.;
" " " " " " T.54N., R.93W.;
" " " " " " T.55N., R.93W.;
and the Retracing of
a part of the 11th Auxiliary Meridian West
through T.53N.; and a part of the 14th
Standard Parallel North through R93W.
of the 6th Principal Meridian,
Wyoming,
is strictly conformable to field notes of the
resurvey thereof
by
Brunt and Burnham, U.S.D.S.,
under their
Contract No 299,
dated July 20, 1903,
which have been examined, approved and
filed in this office
U.S. Surv Gen'ls Office,
Cheyenne, Wyoming,
September 1, 1905

11TH AUXILIARY MERIDIAN WEST

Alpheus P. Harman
U.S. Surv Gen.

Latitude	44°31' N.
Longitude	107°58' W.
Mean Mag Decl	18°15' E.

2896

Survey accepted by the Commissioner in his letter of Oct 26, 1905

2954

44

5971

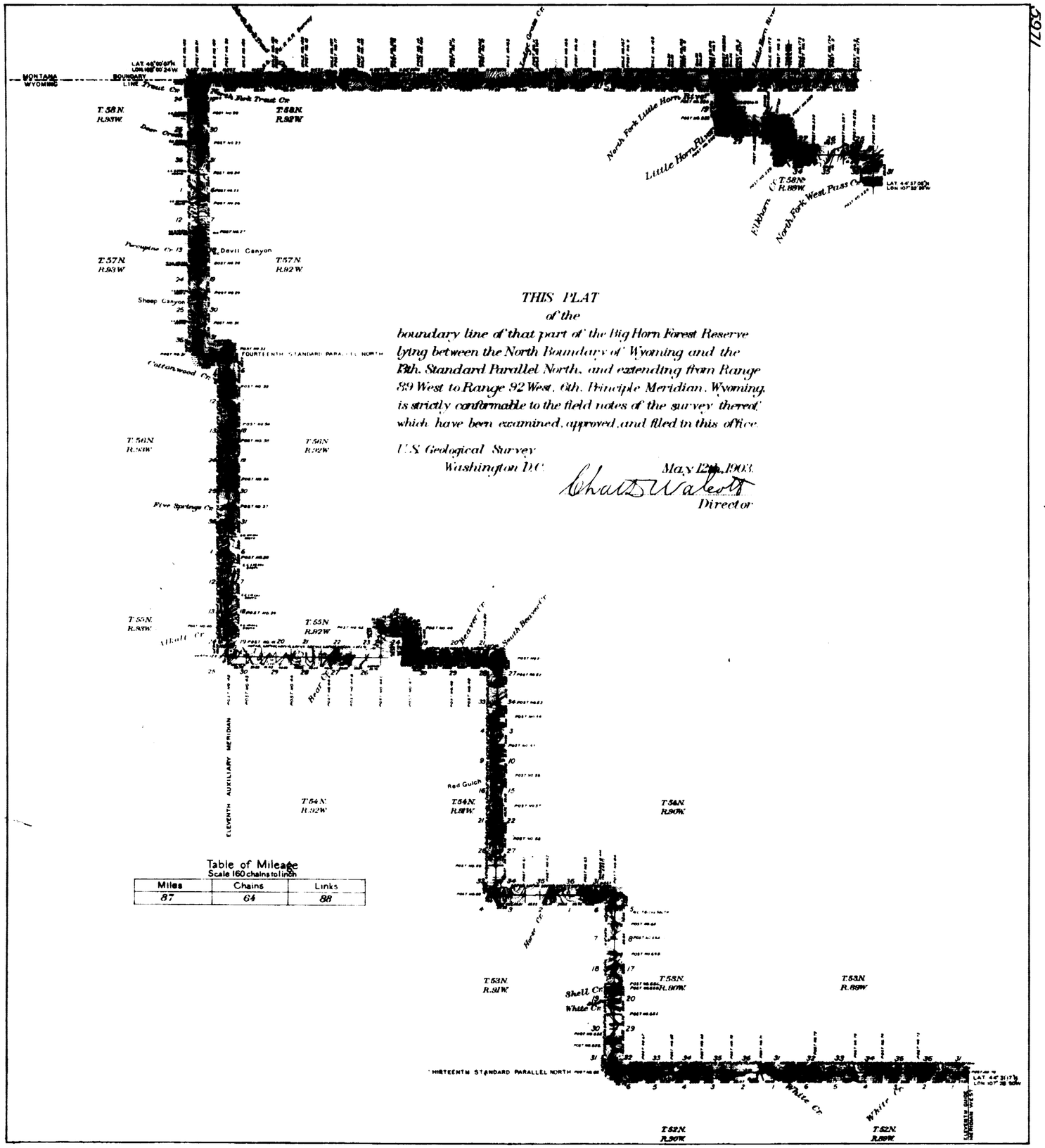

THIS PLAT
of the
boundary line of that part of the Big Horn Forest Reserve lying between the North Boundary of Wyoming and the 13th. Standard Parallel North, and extending from Range 89 West to Range 92 West, 6th. Principle Meridian, Wyoming, is strictly conformable to the field notes of the survey thereof which have been examined, approved, and filed in this office.

U.S. Geological Survey
Washington D.C.

May 12th, 1903.

Chas. D. Walcott
Director

Table of Mileage
Scale 160 chains to 1 inch

Miles	Chains	Links
87	64	88

99

RECEIVED S. G. O.
AUG 11 1903
CHEYENNE, WYO.

21

2955

44

4917



THIS PLAT

of the retracement of 14th Standard Parallel North thro' fractional Range 92 West, the 13th Standard Parallel North thro' Ranges 89 and 90 West and fractional Range 88 West, the East Boundaries of Townships 56 and 57 North Range 93 West and Township 53 North Range 91 West and the fractional East Boundaries of Townships 55 and 58 North Range 93 West and Township 55 North Range 92 West, and the fractional North Boundaries of Townships 53 North Ranges 90 and 91 West, SIXTH PRINCIPAL MERIDIAN, WYOMING, is strictly conformable to the field notes of the survey thereof which have been examined, approved, and filed in this office

U.S. Geological Survey
Washington D.C.
MAY 12 1903

Chas. D. Walcott
NOTE Director

This plat is not intended to show the location or extent of any survey not made in connection with the survey of the boundary line of the Big Horn Forest Reserve

Table of Mileage
Scale 160 chains to 1 inch

Surveys Designated	M	Chs.	Lks.	When Surveyed
Township Lines	44	09	69	1900
Connection	-	35	68	"
Surveyed by W. H. Thorn				

RECEIVED S. G. O.
AUG 11 1903
CHEYENNE, WYO.