7889 Click Here for Field Notes

ORIGINAL

TOWNSHIP 57 NORTH, RANGE 94 WEST, OF THE SIXTH PRINCIPAL MERIDIAN, WYOMING.

DEPENDENT RESURVEY AND SUBDIVISION OF SECTIONS

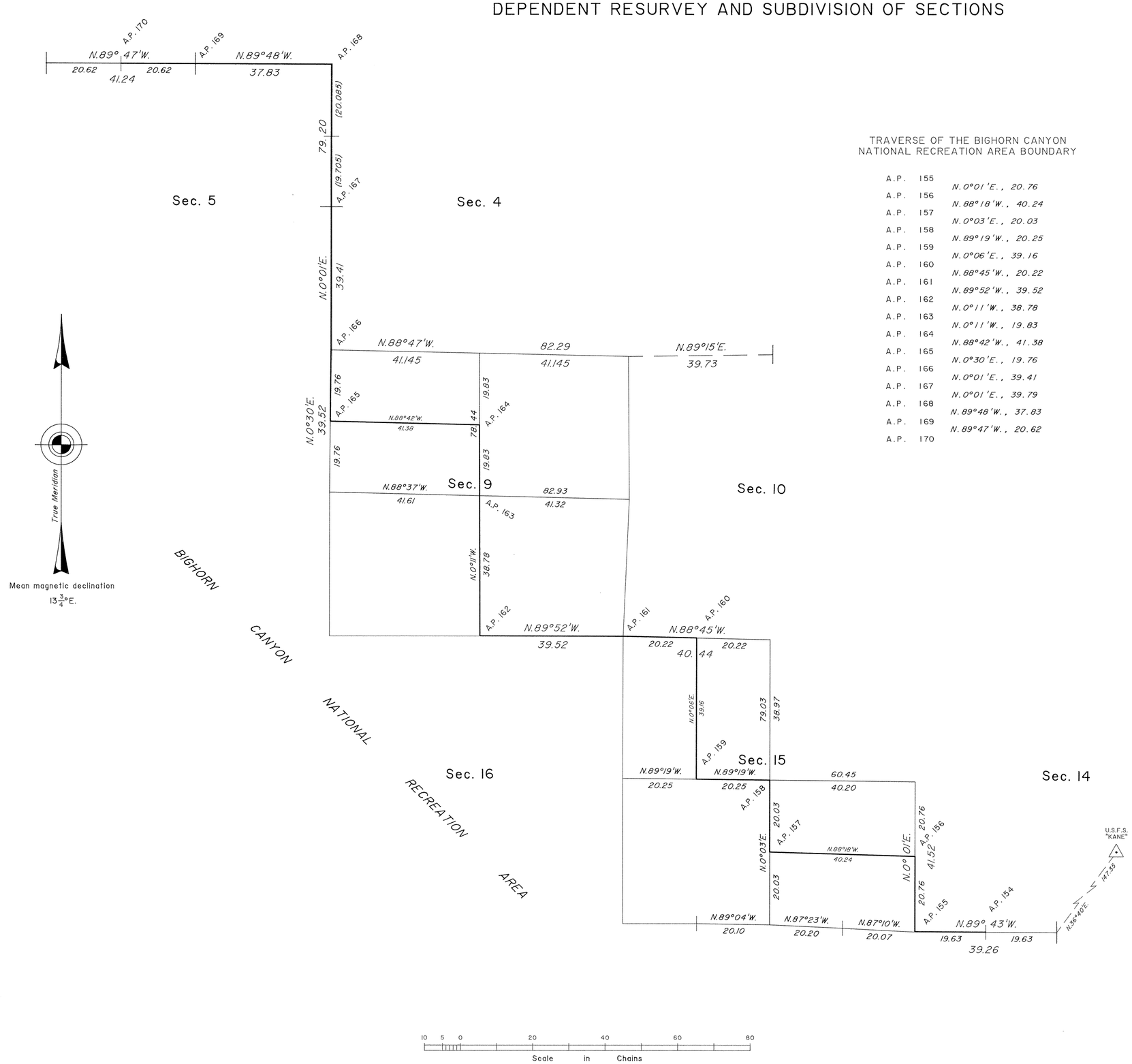

TRAVERSE OF THE BIGHORN CANYON NATIONAL RECREATION AREA BOUNDARY

A.P. 155	
	N.0°01'E., 20.76
A.P. 156	
	N.88°18'W., 40.24
A.P. 157	
	N.0°03'E., 20.03
A.P. 158	
	N.89°19'W., 20.25
A.P. 159	
	N.0°06'E., 39.16
A.P. 160	
	N.88°45'W., 20.22
A.P. 161	
	N.89°52'W., 39.52
A.P. 162	
	N.0°11'W., 38.78
A.P. 163	
	N.0°11'W., 19.83
A.P. 164	
	N.88°42'W., 41.38
A.P. 165	
	N.0°30'E., 19.76
A.P. 166	
	N.0°01'E., 39.41
A.P. 167	
	N.0°01'E., 39.79
A.P. 168	
	N.89°48'W., 37.83
A.P. 169	
	N.89°47'W., 20.62
A.P. 170	

A history of surveys is contained in the field notes.

A portion of the west boundary was dependently resurveyed by William H. Herbst during the resurvey of T. 57 N., R. 95 W., executed concurrently under this same group.

This plat, in three sheets, represents the dependent resurvey of a portion of the Fourteenth Standard Parallel North, through R. 94 W., portions of the north boundary and subdivisional lines designed to restore the corners in their true original locations according to the best available evidence, and the subdivision of certain sections and the metes and bounds survey of the Bighorn Canyon National Recreation Area Boundary, from Angle Points 21 through 41 and from Angle Points 144 through 170, T. 57 N., R. 94 W., Sixth Principal Meridian, Wyoming.

Except as indicated hereon, the lottings and areas are as shown on the plat approved October 21, 1895.

Survey executed by William H. Herbst and Lynn A. Forbes, Cadastral Surveyors, beginning July 30, 1987, and completed June 2, 1988, pursuant to Special Instructions dated July 1, 1987, for Group No. 503, Wyoming.

UNITED STATES DEPARTMENT OF THE INTERIOR
BUREAU OF LAND MANAGEMENT

Cheyenne, Wyoming September 19, 1990

This plat is strictly conformable to the approved field notes, and the survey, having been correctly executed in accordance with the requirements of law and the regulations of this Bureau, is hereby accepted.

For the Director

John P. Lee

Chief Cadastral Surveyor for Wyoming

W.H.B.

DDB

2703 B

7890

ORIGINAL

SHEET 2 OF 3

TOWNSHIP 57 NORTH, RANGE 94 WEST, OF THE SIXTH PRINCIPAL MERIDIAN, WYOMING.

DEPENDENT RESURVEY AND SUBDIVISION OF SECTIONS

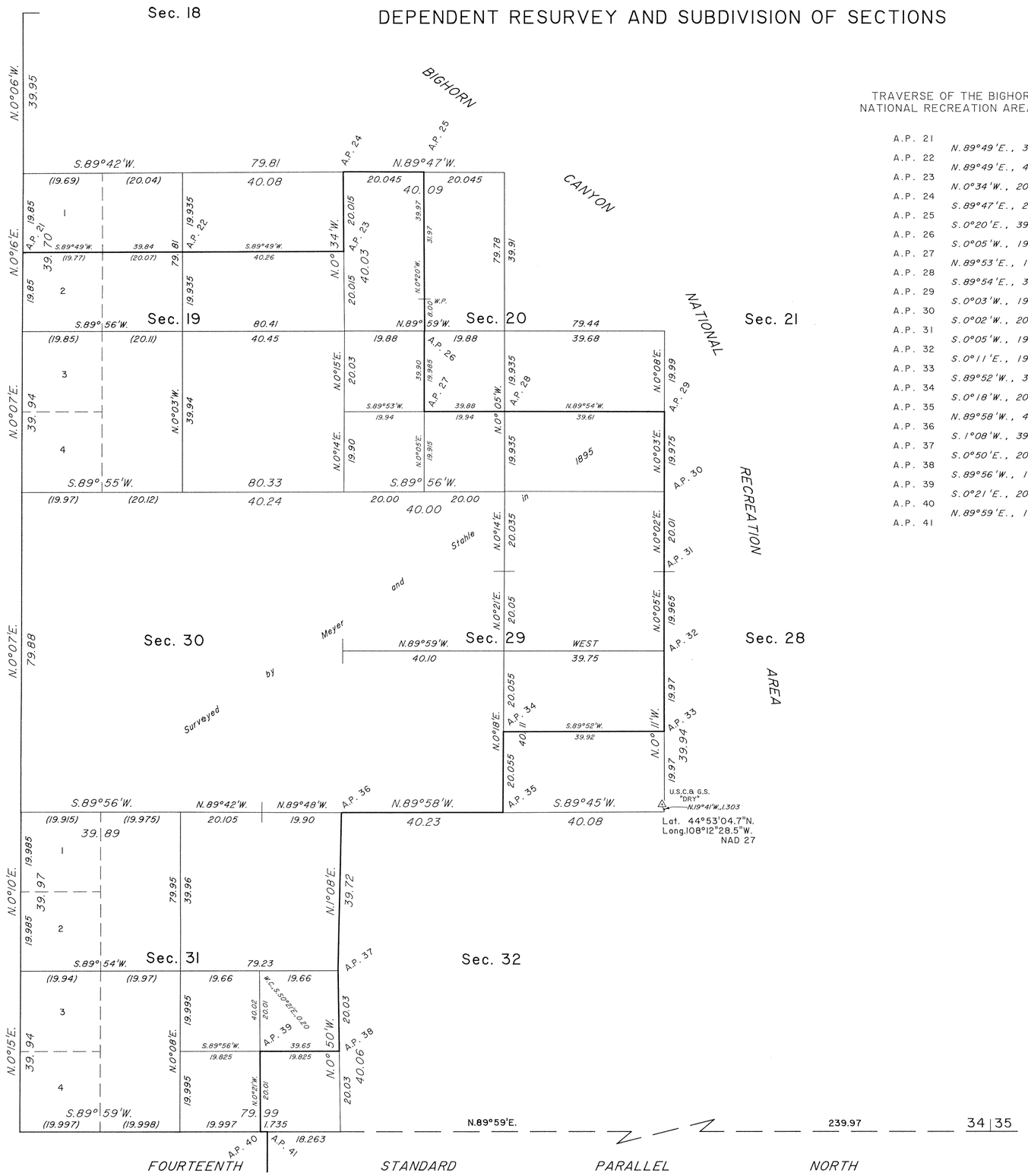

TRAVERSE OF THE BIGHORN CANYON NATIONAL RECREATION AREA BOUNDARY

A.P. 21	
	N.89°49'E., 39.84
A.P. 22	
	N.89°49'E., 40.26
A.P. 23	
	N.0°34'W., 20.015
A.P. 24	
	S.89°47'E., 20.045
A.P. 25	
	S.0°20'E., 39.97
A.P. 26	
	S.0°05'W., 19.985
A.P. 27	
	N.89°53'E., 19.94
A.P. 28	
	S.89°54'E., 39.61
A.P. 29	
	S.0°03'W., 19.975
A.P. 30	
	S.0°02'W., 20.01
A.P. 31	
	S.0°05'W., 19.965
A.P. 32	
	S.0°11'E., 19.97
A.P. 33	
	S.89°52'W., 39.92
A.P. 34	
	S.0°18'W., 20.055
A.P. 35	
	N.89°58'W., 40.23
A.P. 36	
	S.1°08'W., 39.72
A.P. 37	
	S.0°50'E., 20.03
A.P. 38	
	S.89°56'W., 19.825
A.P. 39	
	S.0°21'E., 20.01
A.P. 40	
	N.89°59'E., 1.735
A.P. 41	

Reference should be made to Sheet No. 1 for survey information.

UNITED STATES DEPARTMENT OF THE INTERIOR
BUREAU OF LAND MANAGEMENT

Cheyenne, Wyoming September 19, 1990

This plat is strictly conformable to the approved field notes, and the survey, having been correctly executed in accordance with the requirements of law and the regulations of this Bureau, is hereby accepted.

For the Director

John P. Lee

Chief Cadastral Surveyor for Wyoming

W.H.B.

2703 C

7891

ORIGINAL

SHEET 3 OF 3

TOWNSHIP 57 NORTH, RANGE 94 WEST, OF THE SIXTH PRINCIPAL MERIDIAN, WYOMING.

DEPENDENT RESURVEY AND SUBDIVISION OF SECTIONS

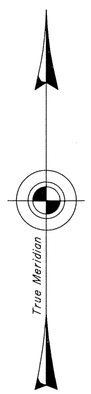

Mean magnetic declination
$13\frac{3}{4}$°E.

TRAVERSE OF THE BIGHORN CANYON
NATIONAL RECREATION AREA BOUNDARY

A.P. 144	
A.P. 145	N.0°04'E., 19.99
A.P. 146	S.89°44'E., 19.935
A.P. 147	N.0°08'E., 20.02
A.P. 148	N.0°20'E., 40.13
A.P. 149	S.88°32'E., 19.90
A.P. 150	N.0°08'E., 39.92
A.P. 151	N.89°45'W., 19.93
A.P. 152	N.0°10'E., 39.50
A.P. 153	N.0°18'W., 39.86
A.P. 154	N.1°19'E., 37.83
A.P. 155	N.89°43'W., 19.63

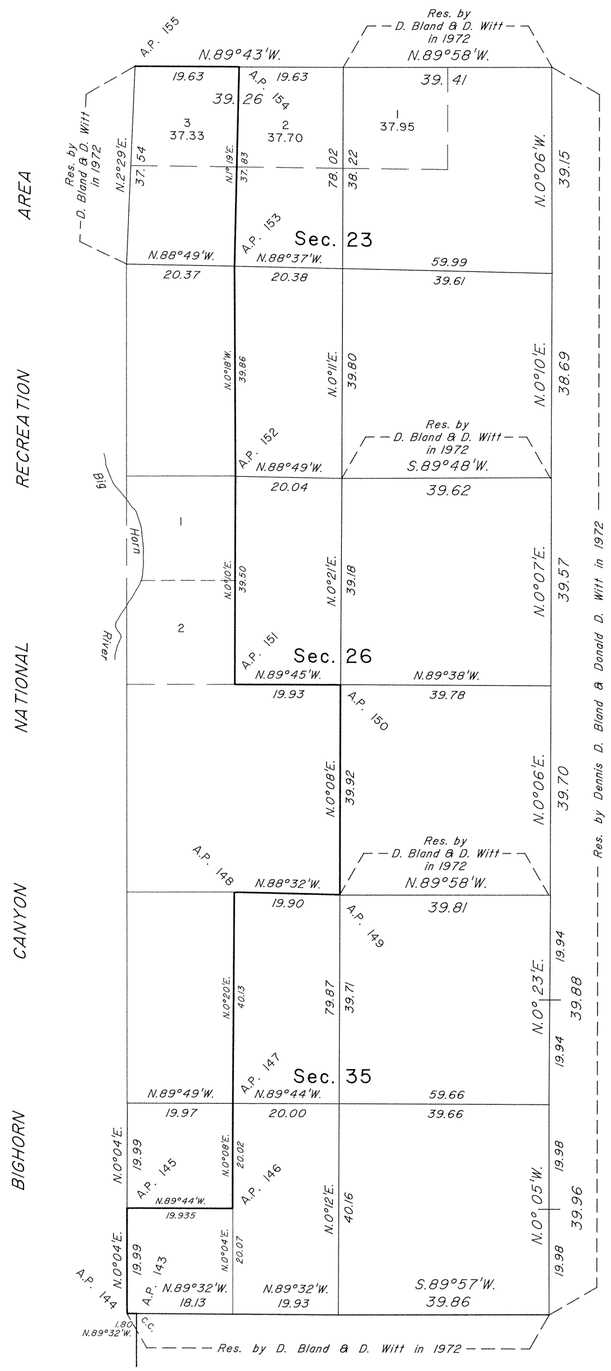

Reference should be made to Sheet No. 1 for survey information.

UNITED STATES DEPARTMENT OF THE INTERIOR
BUREAU OF LAND MANAGEMENT

Cheyenne, Wyoming September 19, 1990

This plat is strictly conformable to the approved field notes, and the survey, having been correctly executed in accordance with the requirements of law and the regulations of this Bureau, is hereby accepted.

For the Director

John P. Lee

Chief Cadastral Surveyor for Wyoming

W.H.B.

2703 D

7352

ORIGINAL

TOWNSHIP 57 NORTH, RANGE 94 WEST OF THE SIXTH PRINCIPAL MERIDIAN, WYOMING.

DEPENDENT RESURVEY

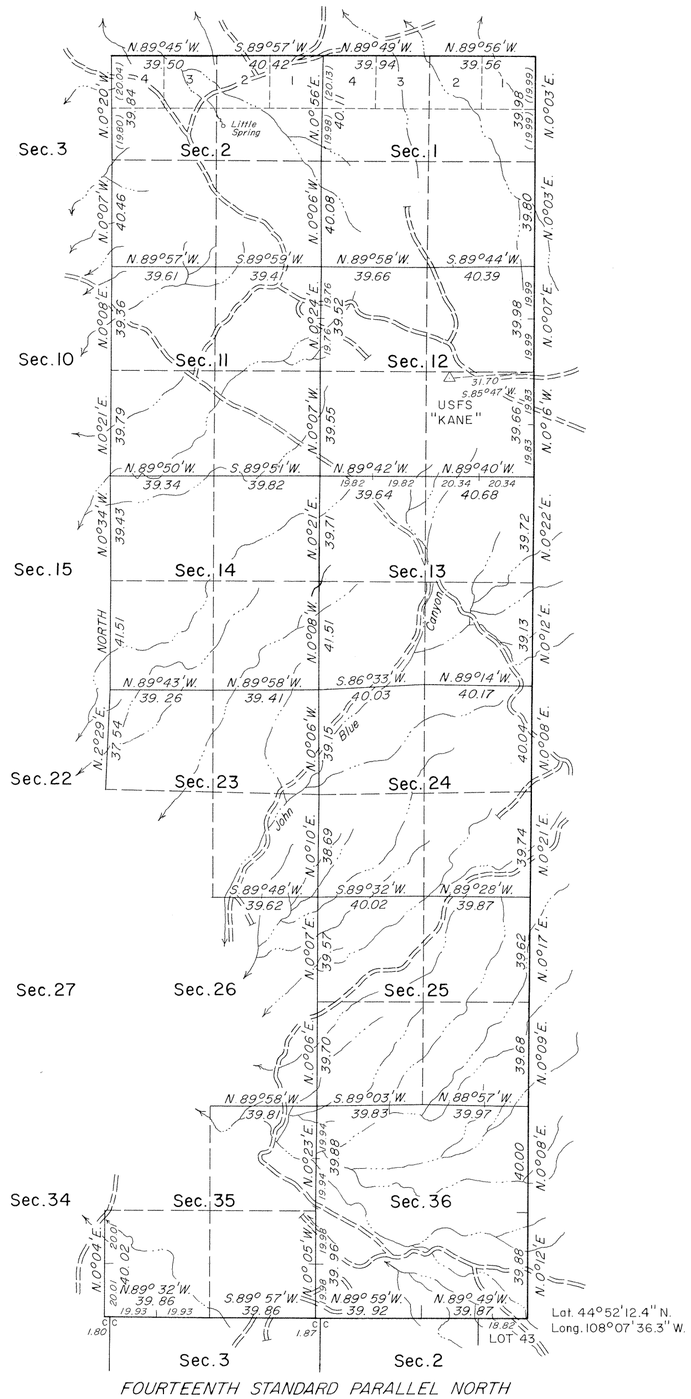

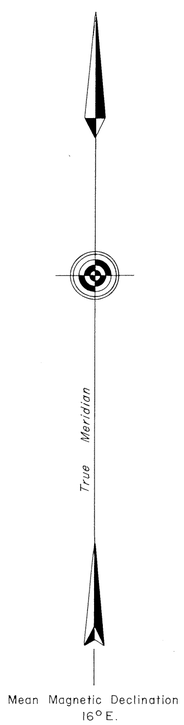

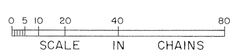

A history of surveys is contained in the field notes.

The east boundary was resurveyed concurrently under this same group by Donald D. Witt, Supervisory Cadastral Surveyor.

This plat represents the dependent resurvey of a portion of the Fourteenth Standard Parallel North, through Range 94 West, and a portion of the north boundary and subdivisional lines, Township 57 North, Range 94 West, Sixth Principal Meridian, Wyoming, designed to restore the corners in their true original locations according to the best available evidence.

This survey was executed by Dennis D. Bland and Donald D. Witt, Supervisory Cadastral Surveyors, April 13 to May 24, 1972, pursuant to Special Instructions dated April 12, 1972, for Group No. 344, Wyoming.

UNITED STATES DEPARTMENT OF THE INTERIOR
BUREAU OF LAND MANAGEMENT
Washington, D.C. October 19, 1977

This plat is strictly conformable to the approved field notes, and the survey, having been correctly executed in accordance with the requirements of law and the regulations of this Bureau, is hereby accepted.

For the Director

Acting Chief, Division of Cadastral Survey

W.H.B.

2703A

4617

Township No. 57 North, Range No. 94 West of the 6th Principal Meridian

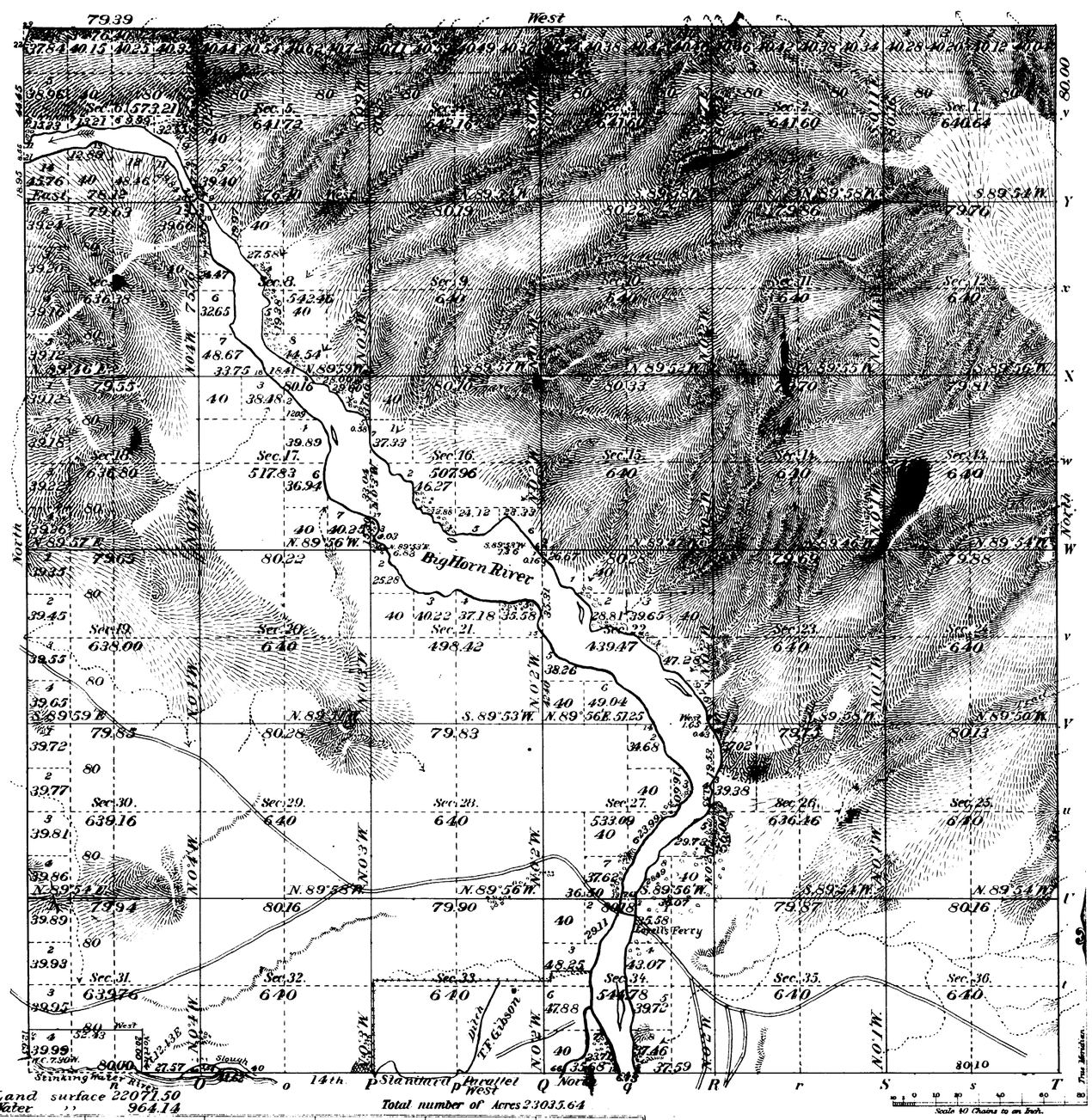

Meanders of

Posts	Courses	Ch's Lk's	Posts	Courses	Ch's Lk's	Posts	Courses	Ch's Lk's

Latitude 44° 52' N.
Longitude 108° 08' W.

Land surface 22071.50
Water " 964.14

Total number of Acres 23035.64

Surveys Designated	By Whom Surveyed	Date of Contract	Amount of Surveys M.	Ch's	Lk's	When Surveyed	Magnetic Declination
North, East and West Township lines	Meyer & Stahle	257 Mch. 20, 1895	17	71	34	June 7-12, 1895	17°42'-18°02' E.
Subdivisions	" " "	" " " "	58	57	71	July 6-13, "	17°44' E.
Meanders	" " "	" " " "	16	75	00	" 13-16 "	17°44' E.
Resurvey Standard	" " "	" " " "	6	00	00	May 31-June 1, "	17°42' E.
Resurvey Standard	G. M. Curson	199 July 13, 1882	6	00	00	April 18, 1883	18°30' E.

The above Map of Township No. 57 North, of Range No. 94 West of the 6th Principal Meridian, Wyoming, is strictly conformable to the field notes of the survey thereof on file in this Office, which have been examined and approved.

Surveyor General's Office
Cheyenne Wyoming
October 21, 1895

John Charles Thomson
Sur. Gen'l

2703

57-94

32 Indexes

1613

91

TOWNSHIP EXTERIORS

Scale 1 inch to 160 chains

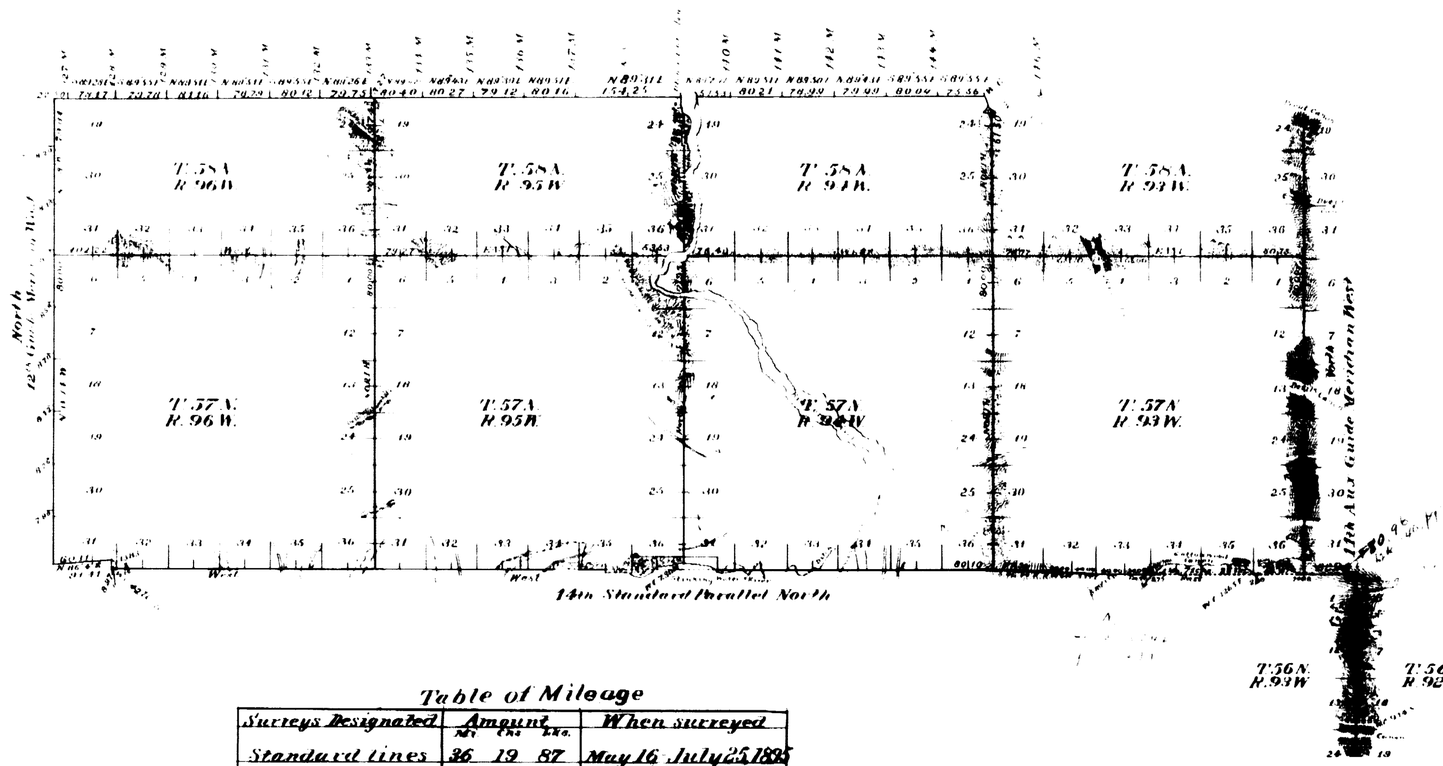

This Plat
of the
Retracement and resurvey of the 14th Standard Parallel North, through Ranges 93, 94, 95 and 96 W., the 11th Auxiliary Guide Meridian West, through Tps. 56 N.
The survey of the 11th Auxiliary Guide Meridian West, through Tps. 57 and 58 N.
The east boundaries of Tps. 57 and 58 N. Rgs. 94, 95 and 96 and the north boundaries of Tps. 57 N. Rgs. 93, 94, 95 and 96 West of the 6th Principal Meridian.
Wyoming.
Also a retracement of the North boundary of Wyoming from the 127th to the 144th M.P. is strictly conformable to the field notes of the survey thereof
by
Myer & Stable U.S. Deputy Surveyors under their
Contract No. 257,
dated March 20th 1895.
which have been examined, approved and filed in this office.

Cheyenne Wyoming
October 21. 1895.

John Charles Thompson
U.S. Surv. Genl

Table of Mileage

Surveys Designated	Amount Mls.	Chs.	Lks.	When surveyed
Standard lines	36	19	87	May 16 July 25 1895
Township lines	61	18	31	June 4 " 26. "
Connecting lines	1	31	77	May 16 " " "

2700

(24) Indexed

2783

13

14TH STANDARD PARALLEL NORTH

along

South Boundary of Township 57. N. in Ranges 92, 93 & 94 W.

of

The 6th Principal Meridian, Wyoming Territory.

Course - West. Mag. Var. - East.

Scale 40 Chs. to 1 inch.



Surveys Designated.	By Whom Surveyed.	Date of Contract.	Amount of Surveys. Mos. Chs. Lks.	When Surveyed.
14th Stand. P.N.	G. M. Carson	July 13, 1882.	13 96.	April 17-19, 1883.

The above Diagram of the 14th Standard Parallel North, along South Boundary of Township 57. North in Ranges 92, 93 and 94 West of the 6th Principal Meridian Wyoming Territory, is strictly conformable to the Field Notes of the survey thereof on file in this Office, which have been examined and approved.

Surveyor General's Office,
Cheyenne, Wyoming
December 22nd 1883.

Edw. C. David
Surveyor General.

1848