7911 **Click Here for Field Notes**

ORIGINAL

TOWNSHIP 57 NORTH, RANGE 95 WEST, OF THE SIXTH PRINCIPAL MERIDIAN, WYOMING.

DEPENDENT RESURVEY

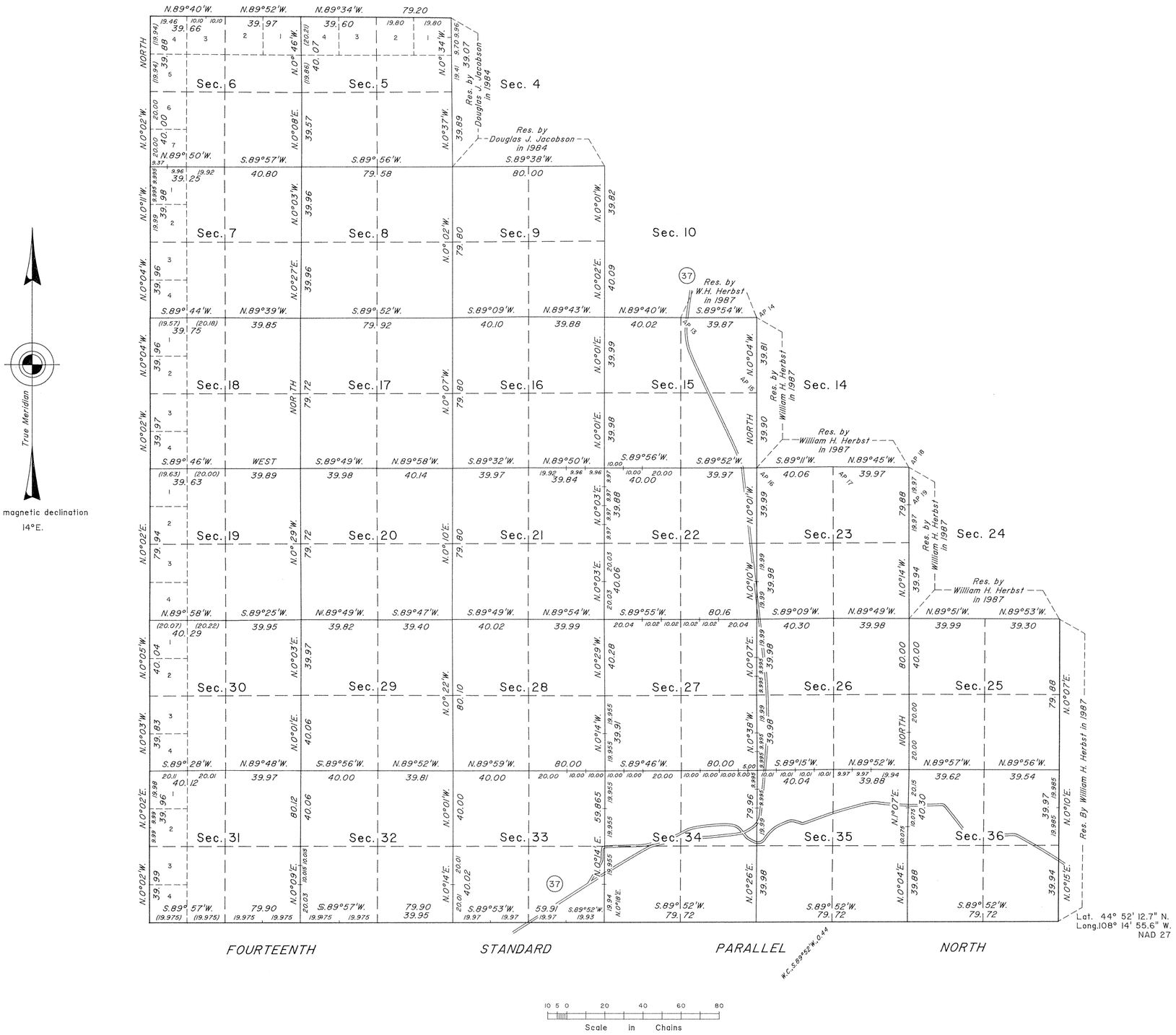

A history of surveys is contained in the field notes.

This plat represents the dependent resurvey of the Fourteenth Standard Parallel North, through R. 95 W., the west boundary and portions of the north boundary and subdivisional lines designed to restore the corners in their true original locations according to the best available evidence, T. 57 N., R. 95 W., Sixth Principal Meridian, Wyoming.

The lottings and areas are as shown on the plat approved October 21, 1895, and the plat accepted January 8, 1985.

Survey executed by Lynn A. Forbes, Cadastral Surveyor, beginning June 6, 1988, and completed August 8, 1988, pursuant to Special Instructions dated February 26, 1988, for Group No. 513, Wyoming.

UNITED STATES DEPARTMENT OF THE INTERIOR
BUREAU OF LAND MANAGEMENT

Cheyenne, Wyoming August 14, 1991

This plat is strictly conformable to the approved field notes, and the survey, having been correctly executed in accordance with the requirements of law and the regulations of this Bureau, is hereby accepted.

For the Director

John P. Lee

Chief Cadastral Surveyor for Wyoming

W.H.B.

2705 C

OFFICIALLY FILED: September 23, 1991

7894 Click Here for Field Notes

ORIGINAL

TOWNSHIP 57 NORTH, RANGE 95 WEST, OF THE SIXTH PRINCIPAL MERIDIAN, WYOMING.

DEPENDENT RESURVEY AND SUBDIVISION OF SECTIONS

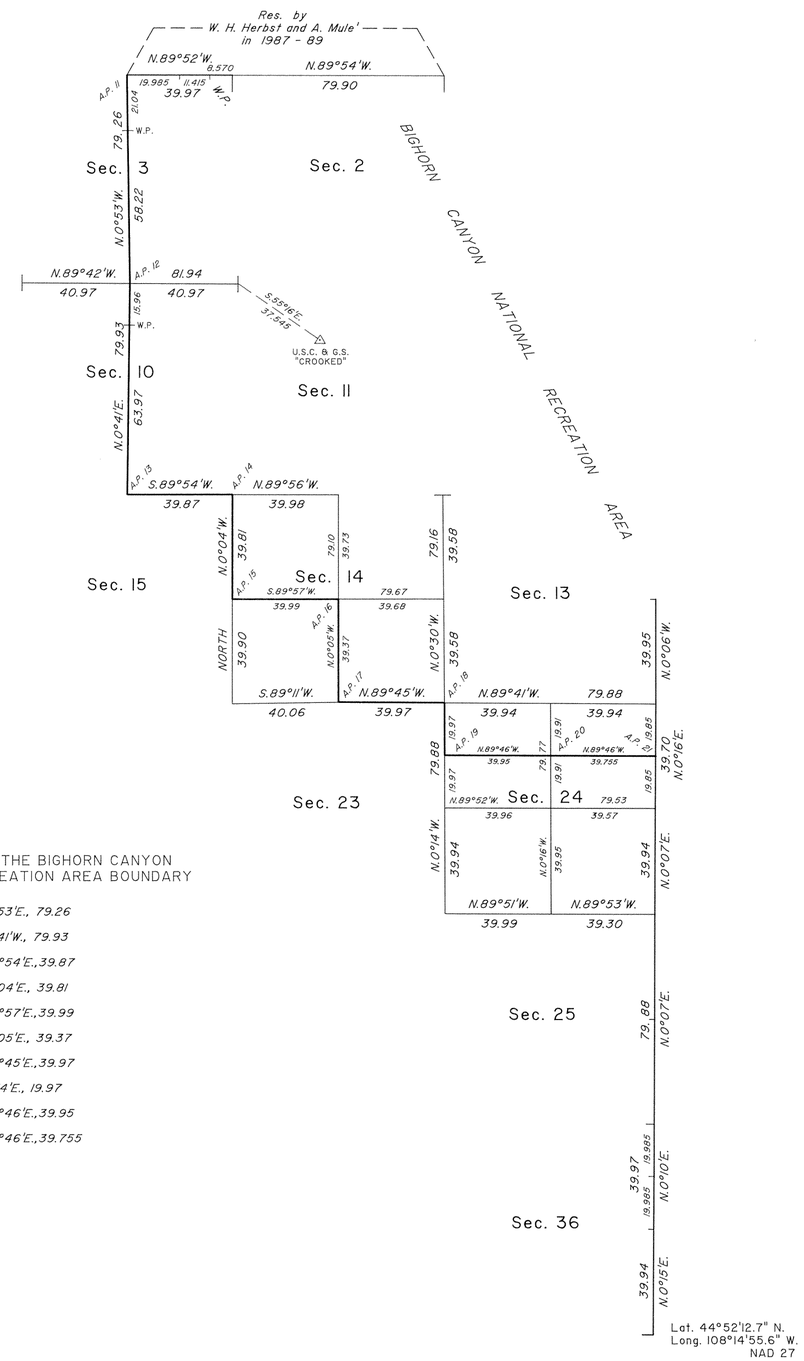

TRAVERSE OF THE BIGHORN CANYON NATIONAL RECREATION AREA BOUNDARY

A.P. 11	
	S.0°53'E., 79.26
A.P. 12	
	S.0°41'W., 79.93
A.P. 13	
	N.89°54'E., 39.87
A.P. 14	
	S.0°04'E., 39.81
A.P. 15	
	N.89°57'E., 39.99
A.P. 16	
	S.0°05'E., 39.37
A.P. 17	
	S.89°45'E., 39.97
A.P. 18	
	S.0°14'E., 19.97
A.P. 19	
	S.89°46'E., 39.95
A.P. 20	
	S.89°46'E., 39.755
A.P. 21	

A history of surveys is contained in the field notes.

This plat represents the dependent resurvey of portions of the east boundary and subdivisional lines designed to restore the corners in their true original locations according to the best available evidence, and the subdivision of certain sections and the metes and bounds survey of the Bighorn Canyon National Recreation Area Boundary, from Angle Points 11 through 21, T. 57 N., R. 95 W., Sixth Principal Meridian, Wyoming.

The lottings and areas are as shown on the plat approved October 21, 1895, and the plat accepted January 8, 1985.

Survey executed by William H. Herbst, Cadastral Surveyor, beginning July 22, 1987, and completed August 24, 1987, pursuant to Special Instructions dated July 1, 1987, for Group No. 503, Wyoming.

UNITED STATES DEPARTMENT OF THE INTERIOR
BUREAU OF LAND MANAGEMENT

Cheyenne, Wyoming September 19, 1990

This plat is strictly conformable to the approved field notes, and the survey, having been correctly executed in accordance with the requirements of law and the regulations of this Bureau, is hereby accepted.

For the Director

John P. Lee

Chief Cadastral Surveyor for Wyoming

W.H.B.

2705 B

7705 **Click Here for Field Notes**

ORIGINAL

TOWNSHIP 57 NORTH, RANGE 95 WEST, OF THE SIXTH PRINCIPAL MERIDIAN, WYOMING.

DEPENDENT RESURVEY AND SUBDIVISION OF SECTION 4

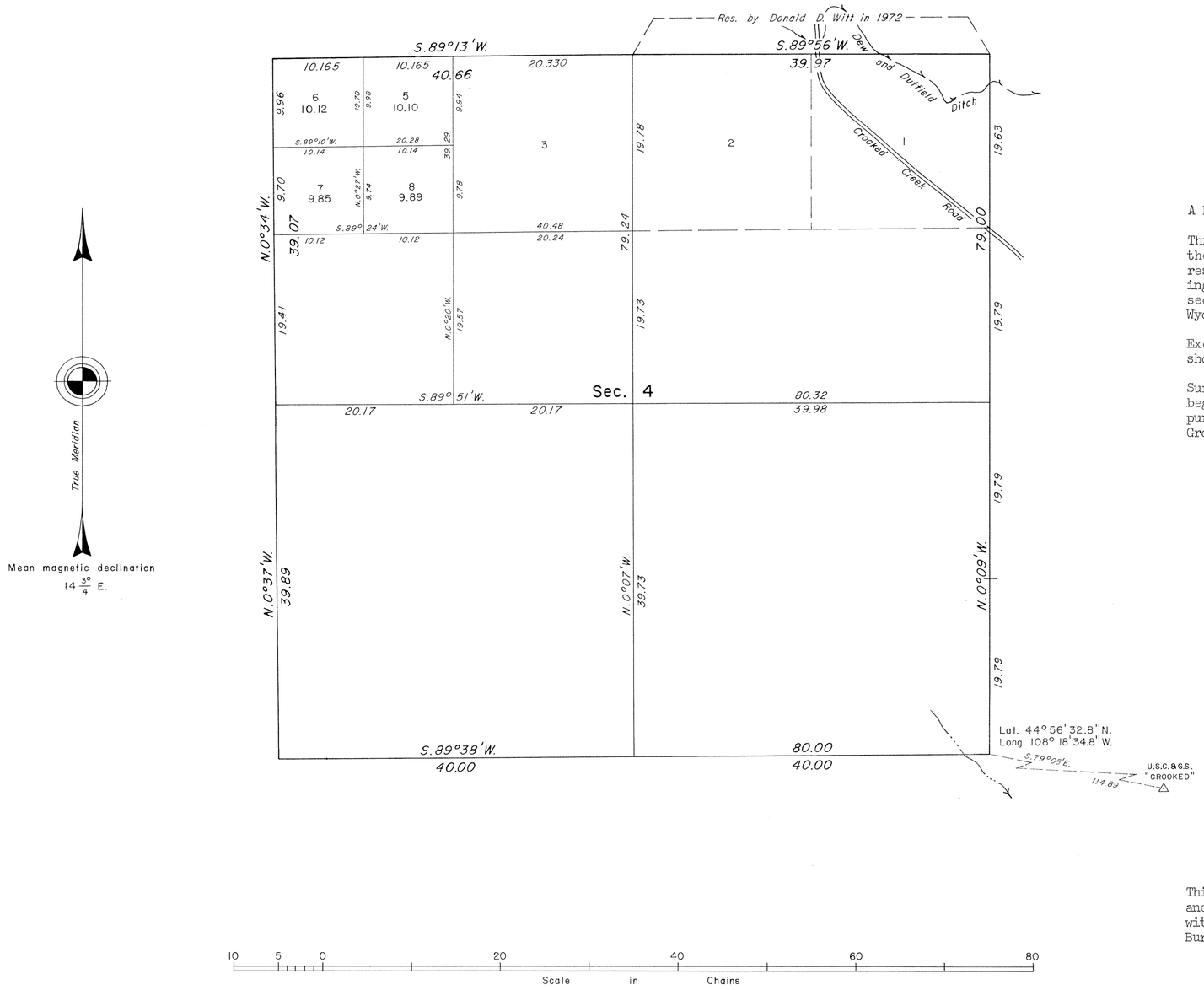

A history of surveys is contained in the field notes.

This plat represents the dependent resurvey of portions of the north boundary and subdivisional lines designed to restore the corners in their true original locations according to the best available evidence, and the subdivision of section 4, T. 57 N., R. 95 W., Sixth Principal Meridian, Wyoming.

Except as indicated hereon, the lottings and areas are as shown on the plat approved October 21, 1895.

Survey executed by Douglas J. Jacobson, Cadastral Surveyor, beginning September 26, 1984, and completed October 3, 1984, pursuant to Special Instructions dated July 12, 1984, for Group No. 466, Wyoming.

UNITED STATES DEPARTMENT OF THE INTERIOR
BUREAU OF LAND MANAGEMENT

Cheyenne, Wyoming January 8, 1985

This plat is strictly conformable to the approved field notes, and the survey, having been correctly executed in accordance with the requirements of law and the regulations of this Bureau, is hereby accepted.

For the Director

Richard L. Oakes

Chief Cadastral Surveyor for Wyoming

W.H.B.

2705 A

7925

ORIGINAL

TOWNSHIP 57 NORTH, RANGE 95 WEST, OF THE SIXTH PRINCIPAL MERIDIAN, WYOMING.

SUPPLEMENTAL PLAT

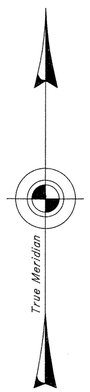

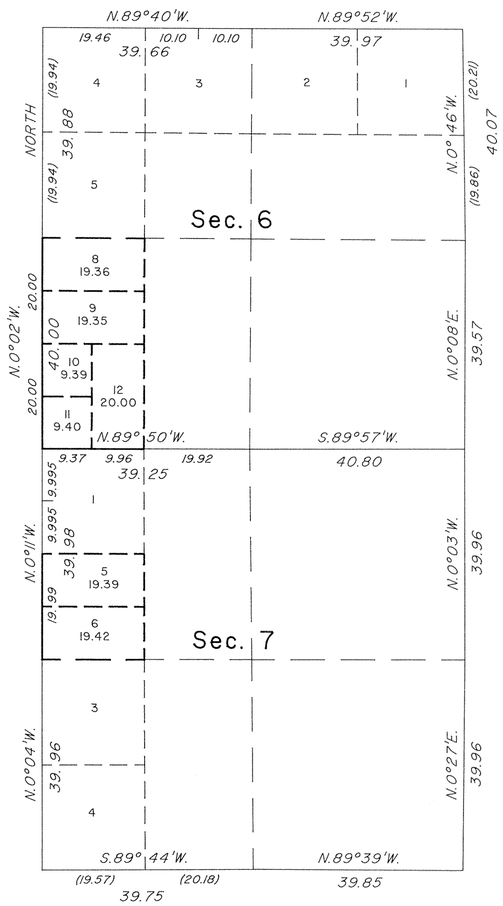

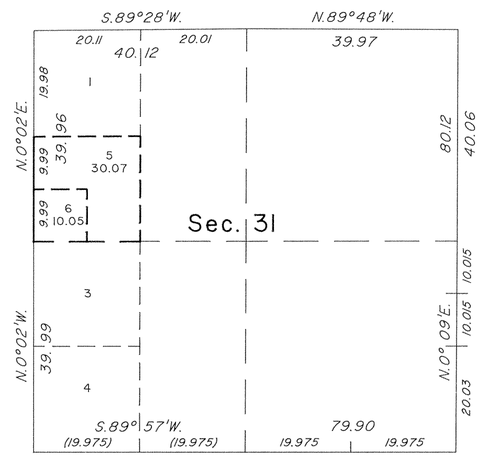

This plat showing the subdivision of original Lots 6 and 7, Section 6; Lot 2, Section 7, and Lot 2, Section 31, T. 57 N., R. 95 W., Sixth Principal Meridian, Wyoming, is based upon the plat approved October 21, 1895, and the plat accepted August 14, 1991.

UNITED STATES DEPARTMENT OF THE INTERIOR
BUREAU OF LAND MANAGEMENT

Cheyenne, Wyoming December 11, 1991

This plat, showing amended lottings, is based upon the official records and, having been correctly prepared in accordance with the regulations of this Bureau, is hereby accepted.

For the Director

John P. Lee

Chief Cadastral Surveyor for Wyoming

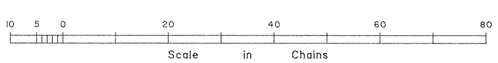

W.H.B.

DDB

OFFICIALLY FILED: January 24, 1992

2705 D

4619

Township No. 57 North, Range No. 95 West of the 6th Principal Meridian

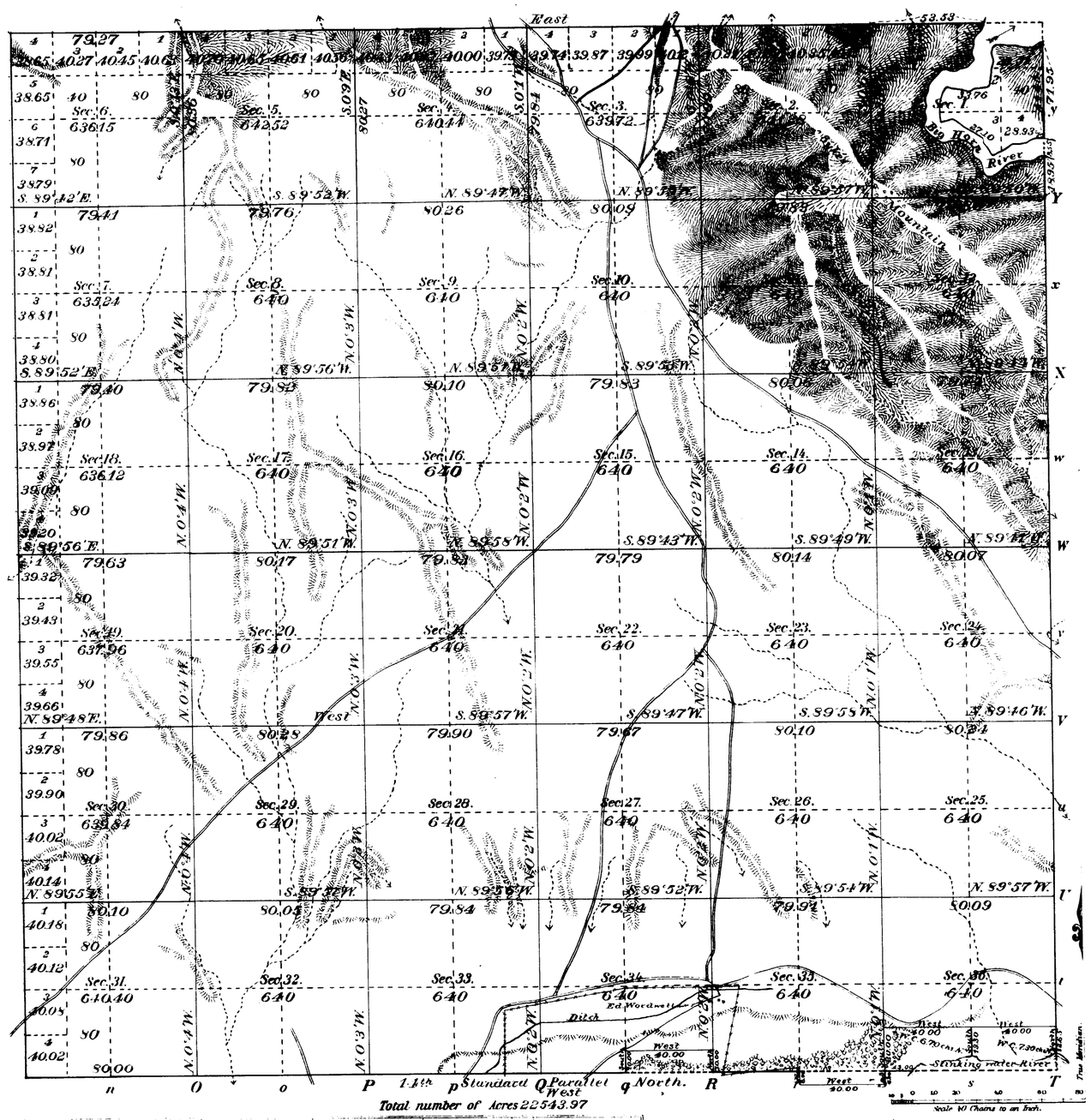

Total number of Acres 22543.97

Surveys Designated	By Whom Surveyed	Date of Contract No.	Amount of Surveys M.	Ch.s	Lk.s	When Surveyed	Magnetic Declination
E. W. and N. Township lines	Meyer & Stahle	257 Mch. 20, 1895	17	37	45	June 5-9, 1895	17°37'-18°02'E.
Subdivisions	" " "	" " " "	59	78	40	June 26-July 1, "	17°48'E.
Resurvey 14th Standard	" " "	" " " "	6	00	00	June 1, "	17°45'E.
" "	Theodore Binge	200 July 13, 1882	6	00	00	May 14-17, 1883	19°15'E.
Meanders	Meyer & Stahle	257 Mch. 20, 1895	1	66	60	July 13, 1895	17°48'E.

Meanders of

Posts	Courses	Ch.s Lk.s	Posts	Courses	Ch.s Lk.s	Posts	Courses	Ch.s Lk.s

Latitude 44°52'N.
Longitude 108°16'W.

The above Map of Township No. 57 North of Range No. 95 West of the 6th Principal Meridian, Wyoming, is strictly conformable to the field notes of the survey thereof on file in this Office which have been examined and approved.

Surveyor Generals Office.
Cheyenne Wyo. Oct. 21, 1895.

John Charles Thompson
Sur. Gen.

2705

57-95

32
Indexes

1613

91

TOWNSHIP EXTERIORS

Scale 1 inch to 160 chains

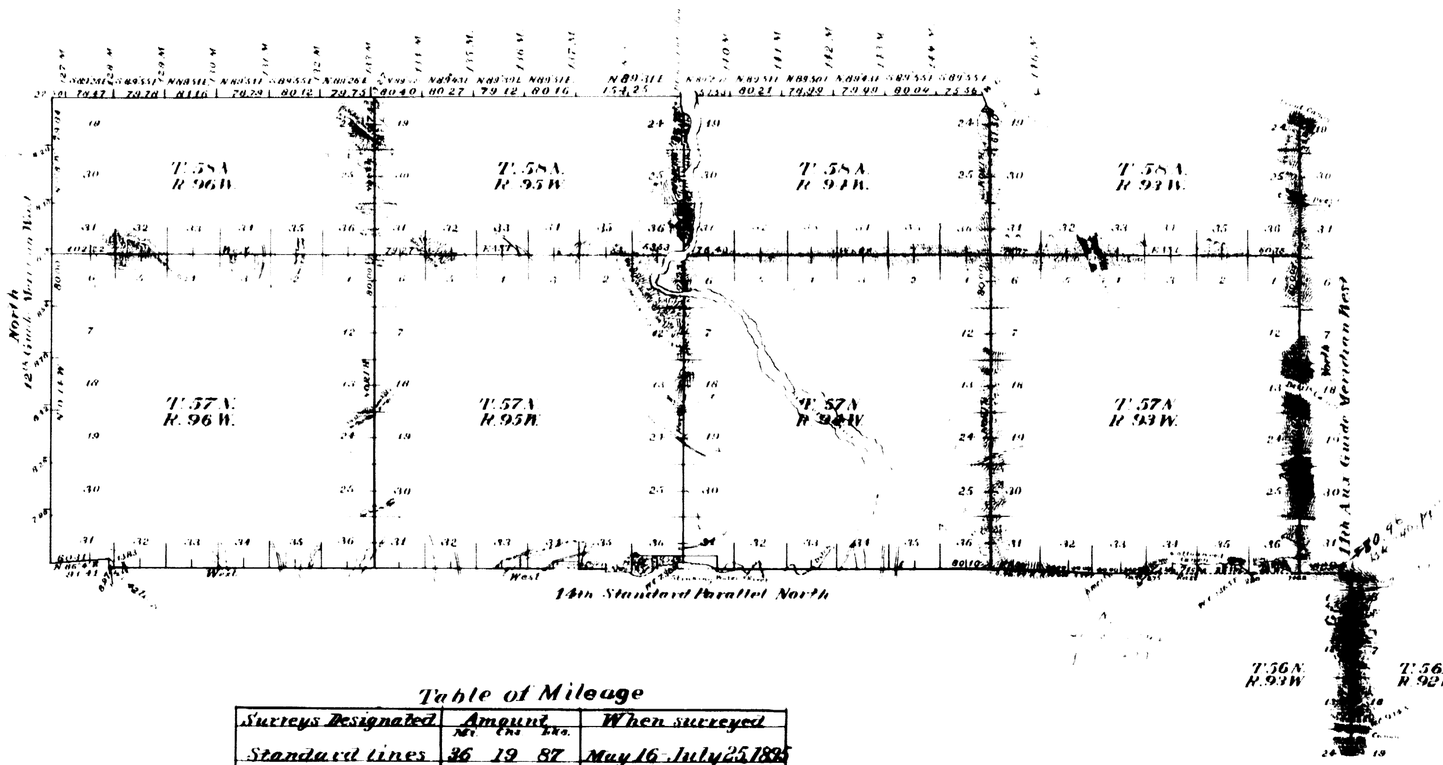

This Plat
of the
Retracement and resurvey of the 14th Standard Parallel North, through Ranges 93, 94, 95 and 96 W., the 11th Auxiliary Guide Meridian West, through Tps. 56 N.
The Survey of the 11th Auxiliary Guide Meridian West through Tps. 57 and 58 N. the east boundaries of Tps. 57 and 58 N. Rgs. 94, 95 and 96 and the north boundaries of Tps. 57 N. Rgs. 93, 94, 95 and 96 West of the 6th Principal Meridian.
Wyoming.
Also a retracement of the North boundary of Wyoming from the 127th to the 144th M.P. is strictly conformable to the field notes of the survey thereof
by
Meyer & Stable U.S. Deputy Surveyors under their
Contract No. 257,
dated March 20th 1895.
which have been examined, approved and filed in this office.

Cheyenne Wyoming
October 21. 1895.

John Charles Thompson
U.S. Surv. Genl

Table of Mileage

Surveys Designated	Amount Mi.	Chs.	Lks.	When surveyed
Standard lines	36	19	87	May 16 July 25 1895
Township lines	61	18	31	June 4 " 26 "
Connecting lines	1	31	77	May 16 " " "

2700

(24)

Indices

2974

14TH STANDARD PARALLEL NORTH.

Between Tp's. 56 & 57 N. Ranges 95, 96, 97 West of the 6th Principal Mer. Wyo. Ter.



Survey Designated	By Whom Surveyed	Date of Contract	Amount of Survey Mls. Chs. Lks.	When Surveyed
14th Stand. P.N.	Theo. Binge	July 13, 1882	18 00 00	May 14-17, '83.

I hereby certify that the above diagram of the 14th Standard Parallel North, between Tp's. 56 & 57 N., Ranges 95, 96 & 97 West of the 6th P.M., Wyo. Ter. is strictly conformable to the field notes of the survey thereof on file in this office, which have been examined and approved.

Surveyor Gen'l's Office
Cheyenne Wyo.
January 5" 1884

Edw. C. David Sur'r Gen'l

1907