8266 **Click Here for Field Notes** ORIGINAL

TOWNSHIP 57 NORTH, RANGE 96 WEST, OF THE SIXTH PRINCIPAL MERIDIAN, WYOMING.

DEPENDENT RESURVEY AND SUBDIVISION OF SECTIONS 3 AND 4

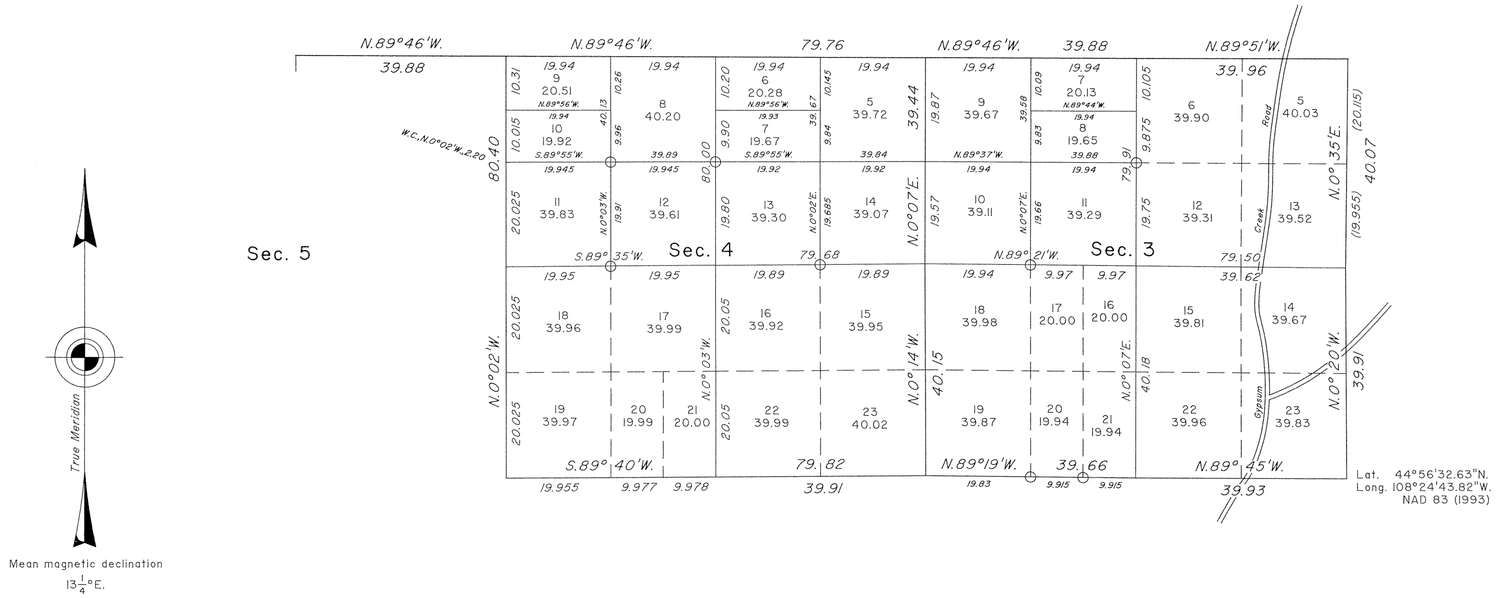

A history of surveys is contained in the field notes.

This plat represents the dependent resurvey of portions of the north boundary and subdivisional lines, designed to restore the corners in their true original locations according to the best available evidence, and the subdivision of certain sections, T. 57 N., R. 96 W., Sixth Principal Meridian, Wyoming.

The lottings and areas are as shown on the plat approved October 21, 1895.

Survey executed by Richard A. Kohler, Cadastral Surveyor, beginning July 13, 1998, and completed July 28, 1998, pursuant to Special Instructions dated June 9, 1998, for Group No. 656, Wyoming.

Surveyed by Max J. Meyer and Edward F. Stahle in 1895

UNITED STATES DEPARTMENT OF THE INTERIOR
BUREAU OF LAND MANAGEMENT

Cheyenne, Wyoming August 17, 1999

This plat is strictly conformable to the approved field notes, and the survey, having been correctly executed in accordance with the requirements of law and the regulations of this Bureau, is hereby accepted.

For the Director

John P. Lee

Chief Cadastral Surveyor for Wyoming

○ = Positions not monumented

10 5 0 20 40 60 80
Scale in Chains

W.H.B.

2707 A

OFFICIALLY FILED: August 20, 1999

32

1621

98

Township No. 57 North Range No. 96 West of the 6th Principal Meridian

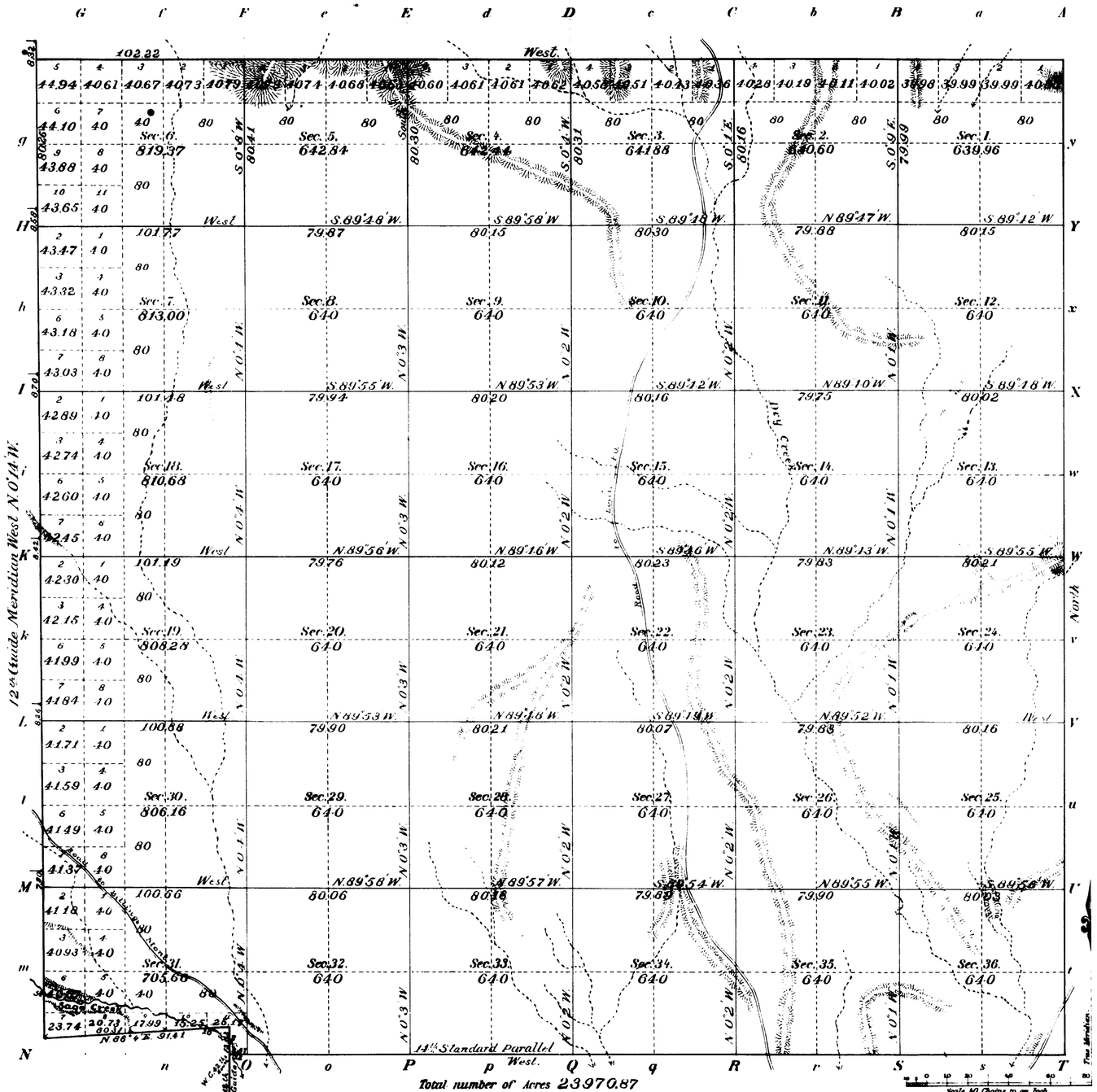

Meanders of

Posts	Courses	Ch's Lk's	Posts	Courses	Ch's Lk's	Posts	Courses	Ch's Lk's

Total number of Acres 23970.87

Surveys Designated	By Whom Surveyed	Date of Contract	Amount of Surveys M.	Ch's	Lk's	When Surveyed	Magnetic Declination
East and North Township lines	Meyer and Stuhle	No. 257 March 20, 1895	12	22	22	June 4, 5, 1895	18° 06' 16" E
Subdivisions	" " "	" " "	61	27	93	June 15, 21, 1895	18° 06' E.
14th Standard	" " "	" "	6	20	38	June 3, 1895	18° 06' E
14th Standard	Theodore Binge	No. 200 July 13, 1882	6	00	00	May 14, 17, 1883	19° 30' E.
12th Guide	A. L. Coleman	No. 243 March 8, 1892	6	00	00	June 12, 1892	18° 27' E.
Connections	Meyer and Stuhle	No. 257 March 20, 1895	0	41	86	June 3, 21, 1892	18° 10' E.

Latitude 44° 52' N.
Longitude 108° 24' W.

The above Map of Township No. 57 North of Range No. 96 West 6th Principal Meridian, Wyoming, is strictly conformable to the field notes of the survey thereof on file in this Office, which have been examined and approved.

Surveyor General's Office.
Cheyenne Wyoming Oct. 21, 1895

John Charles Thomas
Sur. Gen.

2707

57-96

4459

EXTERIOR LINES

Scale 2 inches 1 mile. Mag Var East

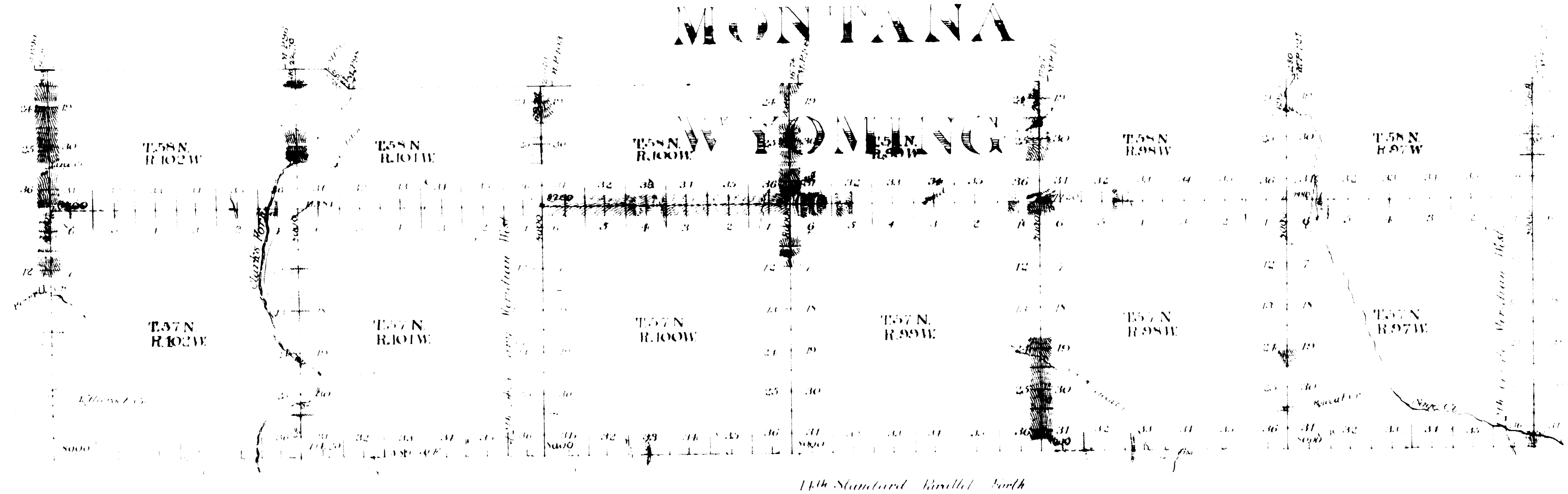

Surveys Designated	By Whom Surveyed	Date of Contract	Amount of Contract M.	Chs.	Lks.	When Surveyed	Magnetic Declination
Township Lines	A. L. Coleman	March 8, 1892	81	61	53	May 29 June 16, 1892	18° 31' East
11th Stand Par	"	"	30	34	20	" 23 27	18° 30' "
12th Guide Mer		"	8	71	64	June 12 "	18° 27' "
12th Aux Mer	"	"	5	69	21	" 2 "	18° 30' "
Connections	"	"	1	60	39		

		M.	Chs.	Lks.
Township lines at	minimum rates	57	24	59
" " "	intermediate "	24	36	94
14th Stand Par	minimum "	26	76	20
" " "	intermediate "	3	38	00
12th Guide Mer "	minimum "	7	51	86
" " "	intermediate "	1	19	78
" Aux " "	minimum "	5	00	00
" " "	intermediate "	0	69	21
Connection lines	minimum "	1	60	39

I hereby certify that the above diagram of the 14th Standard Parallel North Ranges 97, 98, 99, 100 and 101 West, the 12th Guide Meridian West through Townships 57 and 58 North, the 12th Guide Meridian West in Townships 57 and 58 North, the Exterior lines of Townships 57 and 58 North, Ranges 97, 98, 99, 100, 101 and 102 West of the 6th Principal Meridian, Wyoming, is strictly conformable to the field notes of the survey thereof on file in this office which have been examined and approved.

Surveyor Generals Office }
Cheyenne Wyo Dec 26 1892 }

Wm. A. Richards
Surveyor General

2590

32 Indexed

1613

TOWNSHIP EXTERIORS

Scale 1 inch to 160 chains

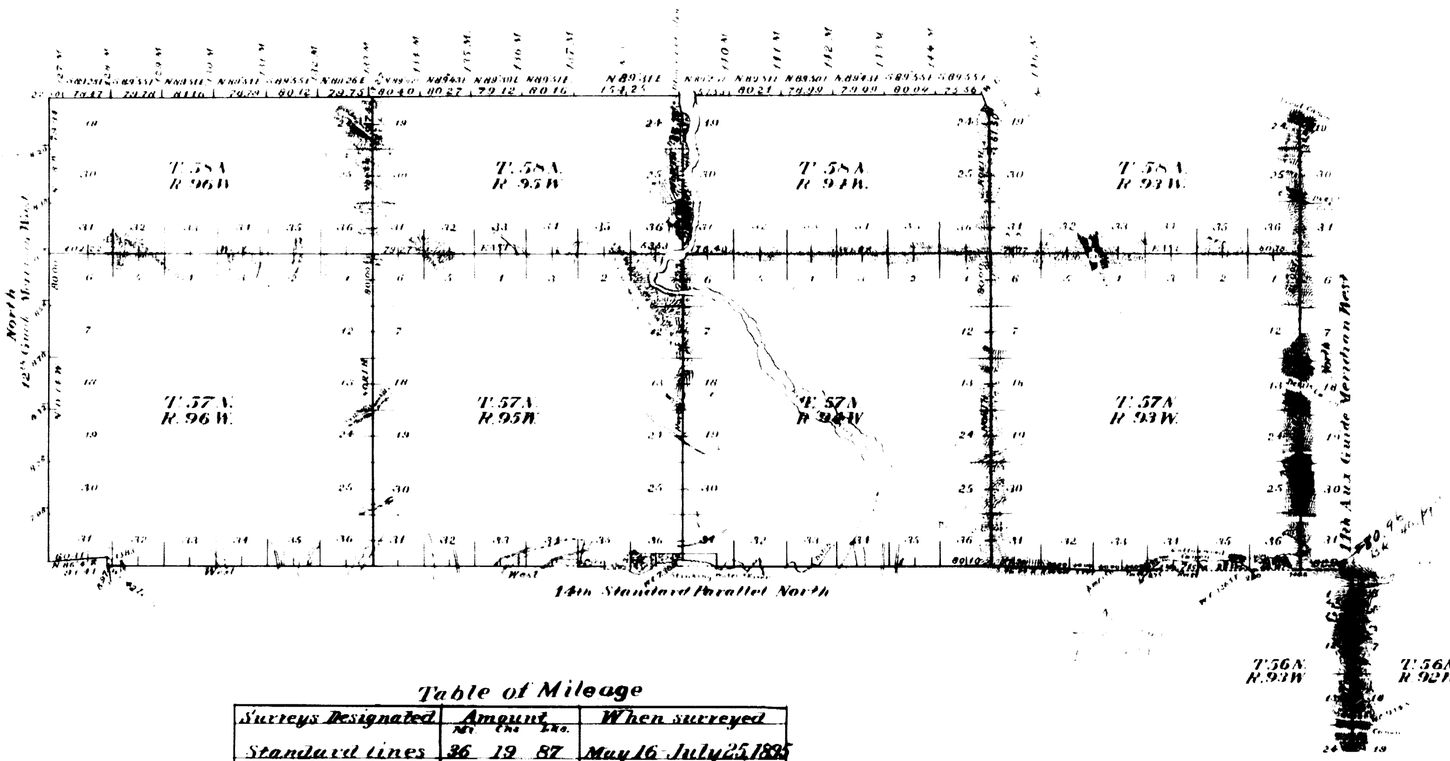

This Plat
of the
Retracement and resurvey of the 14th Standard Parallel North, through Ranges 93, 94, 95 and 96 W., The 11th Auxiliary Guide Meridian West, through Tps. 56 N.;
The survey of the 11th Auxiliary Guide Meridian West, through Tps. 57 and 58 N.;
The east boundaries of Tps. 57 and 58 N. Rgs. 94, 95 and 96 and the north boundaries of Tps. 57 N. Rgs. 93, 94, 95 and 96 West of the 6th Principal Meridian, Wyoming.
Also a retracement of the North boundary of Wyoming from the 127th to the 144th M.P. is strictly conformable to the field notes of the survey thereof
by
Meyer & Stahle, U.S. Deputy Surveyors under their
Contract No. 257,
dated March 20th 1895,
which have been examined, approved and filed in this office.

Cheyenne Wyoming
October 21. 1895.

John Charles Thompson
U.S. Surv. Gen'l

Table of Mileage

Surveys Designated	Amount Mi.	Chs.	Lks.	When surveyed
Standard lines	36	19	87	May 16 July 25 1895
Township lines	61	18	31	June 4 " 26 "
Connecting lines	1	31	77	May 16 " " "

2700

(24) Indexes

2974

14TH STANDARD PARALLEL NORTH.

Between Tps. 56 & 57 N. Ranges 95, 96, 97 West of the 6th Principal Mer. Wyo. Ter.

T.57N. R.97W.



T.57N. R.96W.



T.57N. R.95W.

Scale 20 Chs. to 1 inch

Survey Designated	By Whom Surveyed	Date of Contract	Amount of Survey			When Surveyed
			Mls.	Chs.	Lks.	
14th Stand. P.N.	Theo. Binge	July 13, 1882	18	00	00	May 14-17, 83.

I hereby certify that the above diagram of the 14th Standard Parallel North, between Tp's. 56 & 57 N., Ranges 95, 96 & 97 West of the 6th P.M., Wyo. Ter. is strictly conformable to the field notes of the survey thereof on file in this office, which have been examined and approved.

Surveyor Gen'l's Office
Cheyenne Wyo.
January 5th 1884

Edw. C. David
Surv. Gen'l

1907