4933

(4-675a)

Township No. 58 North, Range No. 92 West of the Sixth Principal Meridian, Wyoming

Survey accepted Oct. 20, 1917
G.L.O.



Areas in Acres.	
Public Land	3264.33
Indian Reservation	
Indian Allotments	
Mineral Claims	
Water Surface	
Total Area	

0 10 20 40 80

True Meridian

Scale 40 Chains to an inch
Mean Magnetic Declination

Surveys Designated.	By Whom Surveyed.	Group No.	Group Date	Amount of Surveys Mls.	chs.	lks.	When Surveyed. Begun.	Completed.
Subdivisions	Pidgeon & Hooper	42	May 23, 1916	10	08	56	Sept. 11, 1916	Sept. 14, 1916
Connections	" "	"	" " "			93	Sept. 14, 1916	Sept. 14, 1916
South Boundary	" "	"	" " "	2	79	08	Sept. 4, 1916	Sept. 4, 1916
Retracement 11th Auxiliary	" "	"	" " "	1	11	32	Sept. 11, 1916	Sept. 11, 1916
Retracement State Line	" "	"	" " "		77	80	Sept. 14, 1916	Sept. 14, 1916
Resurvey State Line	W. H. Thorn		June 21, 1900	5	43	76	July 14, 1900	August 7, 1900
Resurvey 11th Auxiliary	" "		" " "	3	10	86	August 2, 1900	August 8, 1900

The above map of Township No. 58 North Range No 92 West of the Sixth Principal Meridian Wyoming is strictly conformable to the field notes of the survey thereof on file in this office, which have been examined and approved.

U.S. Surveyor General's Office,
Cheyenne Wyoming June 22, 1917

Charles J. Decker
Surveyor General.

2970

58-92 Trans. to Bureau Dec. 18, 1917

7570

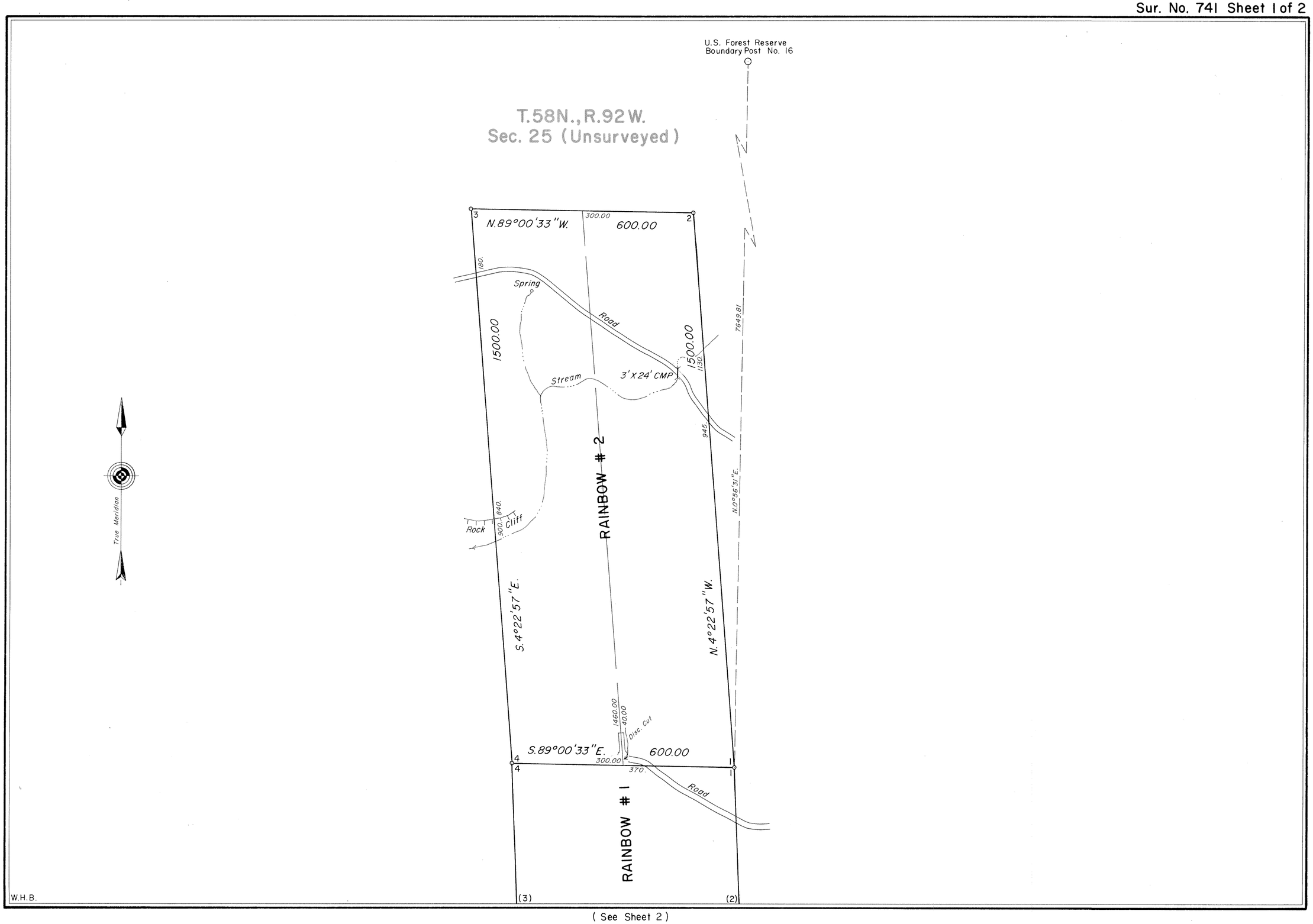

(See Sheet 2)

741-1

7571

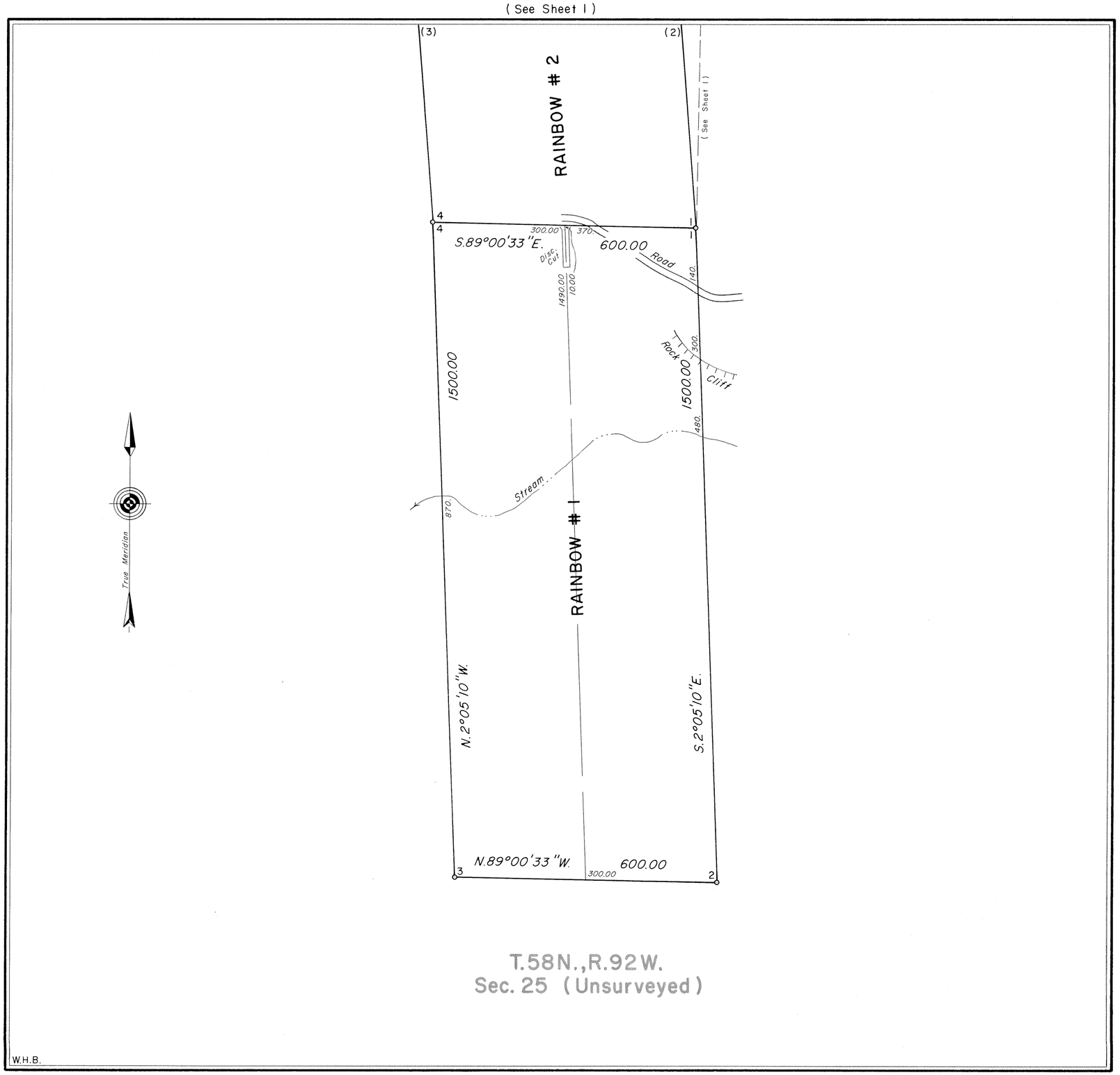

MINERAL SURVEY No. 741 WYOMING

CLAIM OF

PATRICK CROSBY

KNOWN AS THE

RAINBOW # 1 AND # 2 LODES

SITUATE IN

Sec. 25 (Unsurveyed), T.58N., R.92W., 6th P.M.
BIG HORN COUNTY
Lat. 44°59'N., Long. 107°54'W.,
at Cor. No. 1, Rainbow # 1 Lode

0 50 100 200 300 400 500 600
Feet

Magnetic Declination, 16° East.

Surveyed, July 14 to July 17, 1981,
By Duane Fehringer, Mineral Surveyor.

UNITED STATES DEPARTMENT OF THE INTERIOR
BUREAU OF LAND MANAGEMENT

Cheyenne, Wyoming *January 11, 1982*

I hereby certify that this plat of Mineral Survey No. 741, Wyoming, is strictly conformable to the field notes of said survey which have been examined and approved.

Richard L. Oakes
Chief, Branch of Cadastral Survey

741-2

2954

44

5971

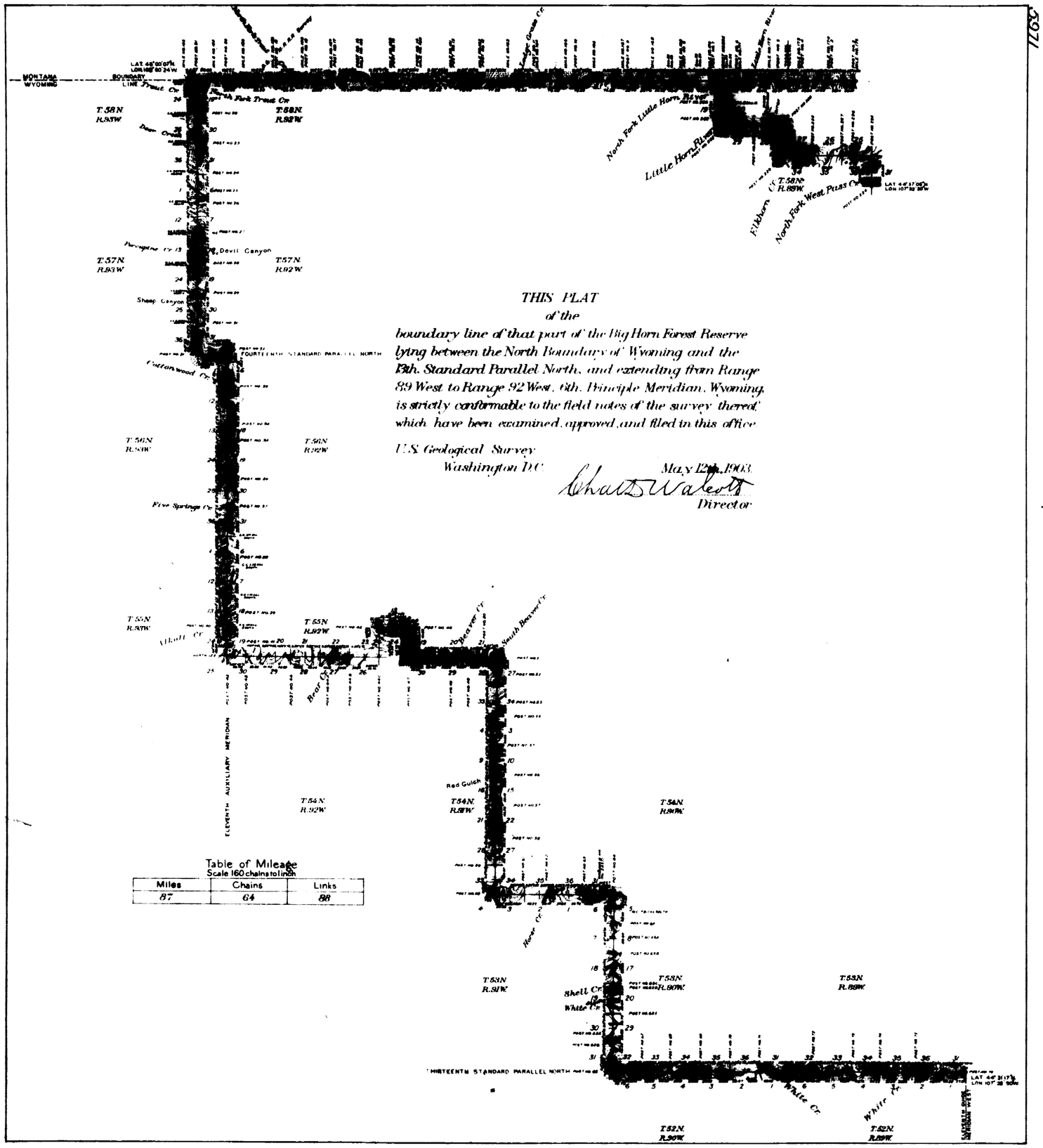

THIS PLAT
of the
boundary line of that part of the Big Horn Forest Reserve lying between the North Boundary of Wyoming and the 13th. Standard Parallel North, and extending from Range 89 West to Range 92 West, 6th. Principle Meridian, Wyoming, is strictly conformable to the field notes of the survey thereof, which have been examined, approved, and filed in this office.

U.S. Geological Survey
Washington D.C.

May 12th, 1903.

Chas. D. Walcott
Director

Table of Mileage
Scale 160 chains to 1 inch

Miles	Chains	Links
87	64	88

99

21

RECEIVED S.G.O.
AUG 11 1903
CHEYENNE, WYO.

32
Indexed
1613

91

TOWNSHIP EXTERIORS

Scale 1 inch to 160 chains

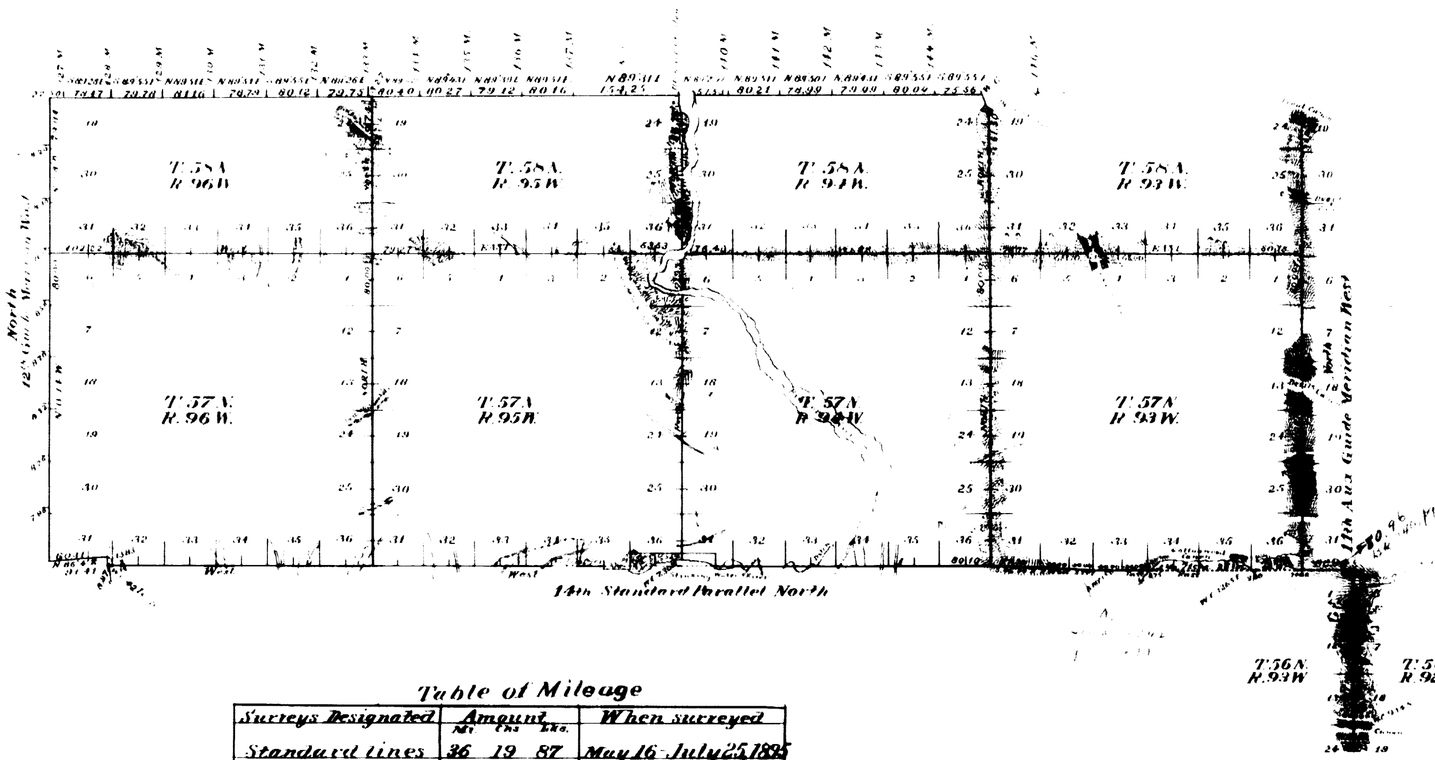

This Plat
of the
Retracement and resurvey of the 14th
Standard Parallel North, through
Ranges 93, 94, 95 and 96 W., the 11th
Auxiliary Guide Meridian West,
through Tps. 56 N.;
The survey of the 11th Auxiliary Guide
Meridian West through Tps 57 and 58 N.,
the east boundaries of Tps 57 and 58 N.
Rgs 94, 95 and 96 and the north bound-
aries of Tps. 57 N. Rgs 93, 94, 95 and 96
West of the 6th Principal Meridian,
Wyoming.
Also a retracement of the North
boundary of Wyoming from the
127th to the 144th M.P. is strictly
conformable to the field notes of the
survey thereof
by
Meyer & Stable U.S. Deputy Surveyors
under their
Contract No. 257,
dated March 20th 1895,
which have been examined, approved
and filed in this office.

Cheyenne Wyoming
October 21. 1895.

John Charles Thompson
U.S. Surv. Gen'l

Table of Mileage

Surveys Designated	Amount Mls.	Chs.	Lks.	When surveyed
Standard lines	36	19	87	May 16 July 25 1895
Township lines	61	18	31	June 4 " 26 "
Connecting lines	1	31	77	May 16 " " "

2700