92

93

4615

Township No. 58 North, Range No. 93 West of the 6th Principal Meridian

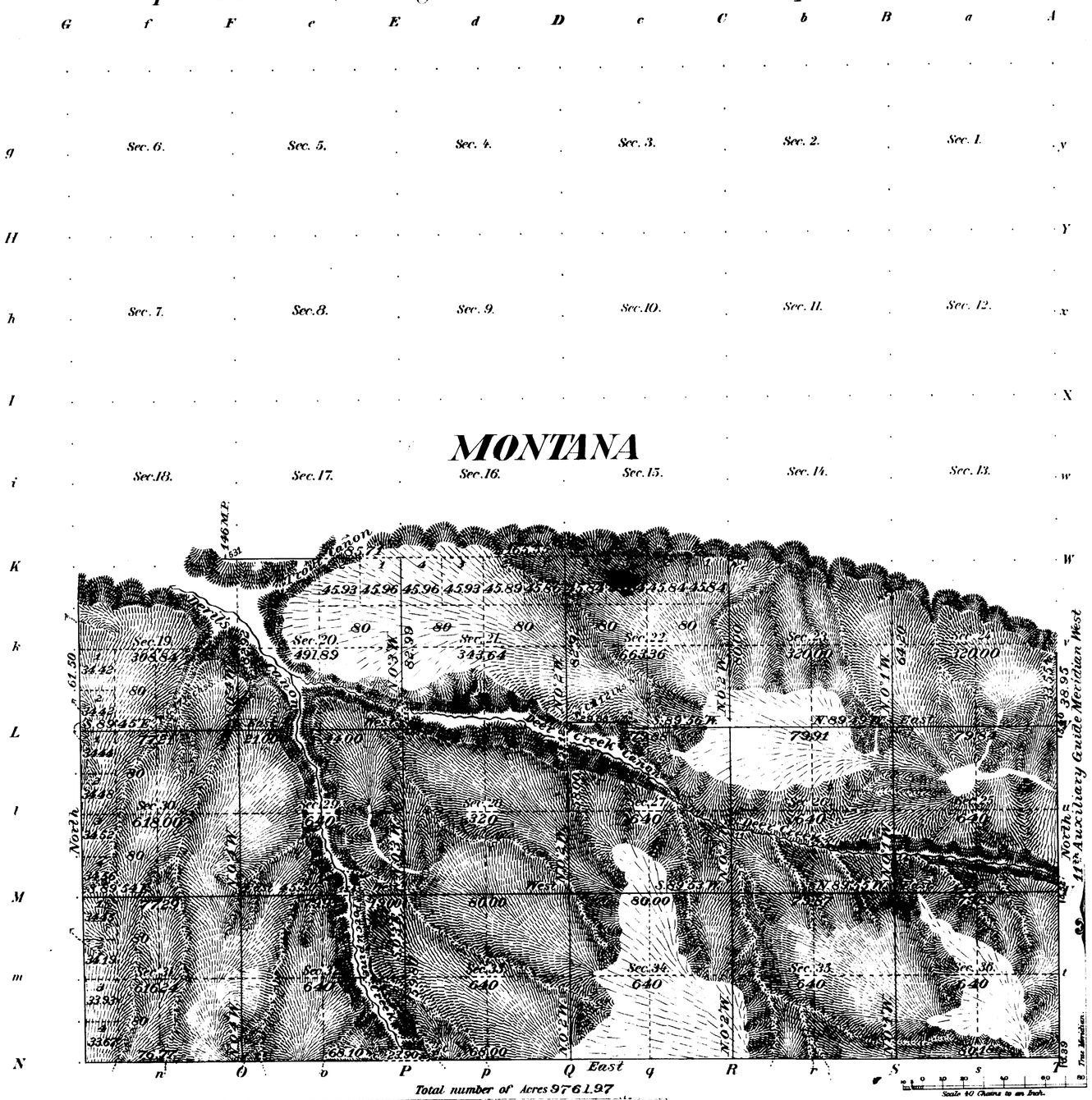

Total number of Acres 9761.97

Latitude 44°57'N.
Longitude 108°W.

Meanders of								
Posts	Courses	Ch. Lks	Posts	Courses	Chs Lks	Posts	Courses	Chs Lks

Surveys Designated	By Whom Surveyed	Date of Contract	Amount of Surveys M.	Chs	Lks	When Surveyed	Magnetic Declination
South & West township lines	Meyer & Stahle	257 Mch 30, 1895	8	76	27	June 11-13, 1895	17°53'E.
Subdivisions	" " "	" " " "	25	35	67	July 18-30, "	17°45'E.
11th Aux Guide	" " "	" " " "	2	33	55	" 25, "	18°16'E.
Connections	" " "	" " " "	0	27	49	" 18-30 "	17°45'E.
N. Bndry. Wyo.	R. J. Reeves	Apr. 18, 1879	6	00	00	Sep. 1, 1880	18°40'E.

The above Map of Township No. 58 North of Range No. 93 West of the 6th Principal Meridian, Wyoming is strictly conformable to the field notes of the survey thereof on file in this Office, which have been examined and approved.

Surveyor Generals Office.
Cheyenne Wyoming
October 21, 1895

John Charles Thompson
Sur. Gen.

THE NORRIS PETERS CO. LITHO. WASHINGTON, D.C.

2702

58 - 93

4016

(4-675 a)

Frac'l. Township No. 58 North Range No. 93 West of the Sixth Principal Meridian, Wyoming

Survey accepted Oct. 12, 1917.
G.L.O.

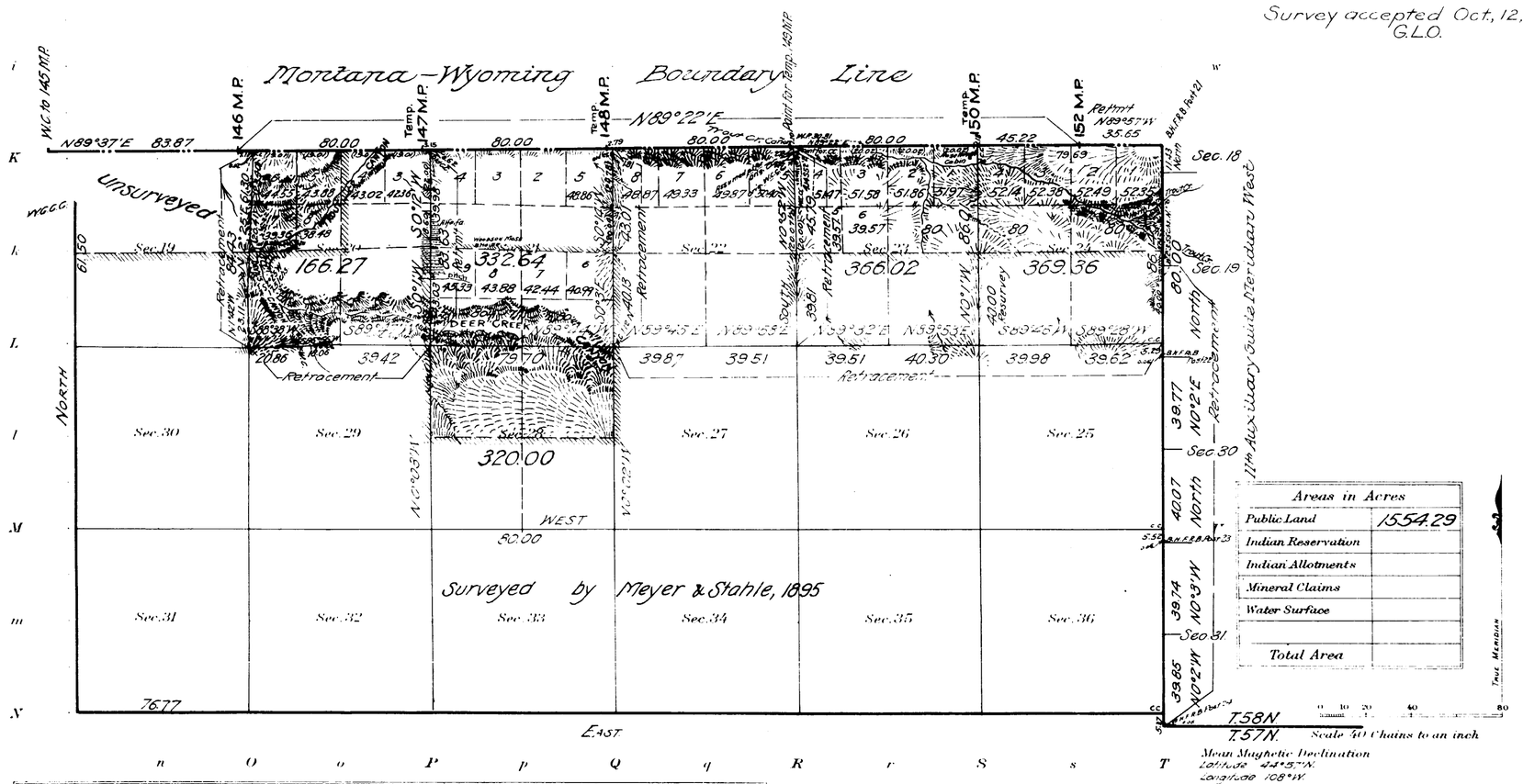

Areas in Acres	
Public Land	1554.29
Indian Reservation	
Indian Allotments	
Mineral Claims	
Water Surface	
Total Area	

Surveys Designated	By Whom Surveyed	Group No.	Group Date	Amount of Surveys Mls.	chs.	lks.	When Surveyed Begun	Completed
Subdivisions	Pidgeon & Hooper	42	May 23, 1916	1	48	16	Sept. 12, 1916	Sept. 14, 1916
Connections	"	"	"		15	33	Sept. 12, 1916	Sept. 16, 1916
Subdivisions Resurvey	"	"	"		40	00	Sept. 15, 1916	Sept. 15, 1916
" Ret'm't	"	"	"	8	12	17	Sept. 12, 1916	Sept. 16, 1916
North Bdy Wyoming	"	"	"	5	49	09	Sept. 12, 1916	Sept. 14, 1916
" " Wyo. Ret'm't	"	"	"		35	65	Sept. 11, 1916	Sept. 11, 1916
11th Auxiliary Mer. West	W. H. Thorn	USES	June 21, 1900		51	43	August 3, 1900	August 8, 1900
" " Mer. West Ret'm't	"	"	"	2	24	06	August 2, 1900	August 3, 1900

The above map of Township No. 58 North Range No. 93 West of the Sixth Principal Meridian Wyoming is strictly conformable to the field notes of the survey thereof on file in this office, which have been examined and approved

U. S. Surveyor General's Office.
Cheyenne, Wyoming April 12, 1917

Charles L. Decker
Surveyor General.

2702-A

58 - 93

Transfer to Buffalo
Dec. 18, 1917

32
Index

1613

91

TOWNSHIP EXTERIORS

Scale 1 inch to 160 chains

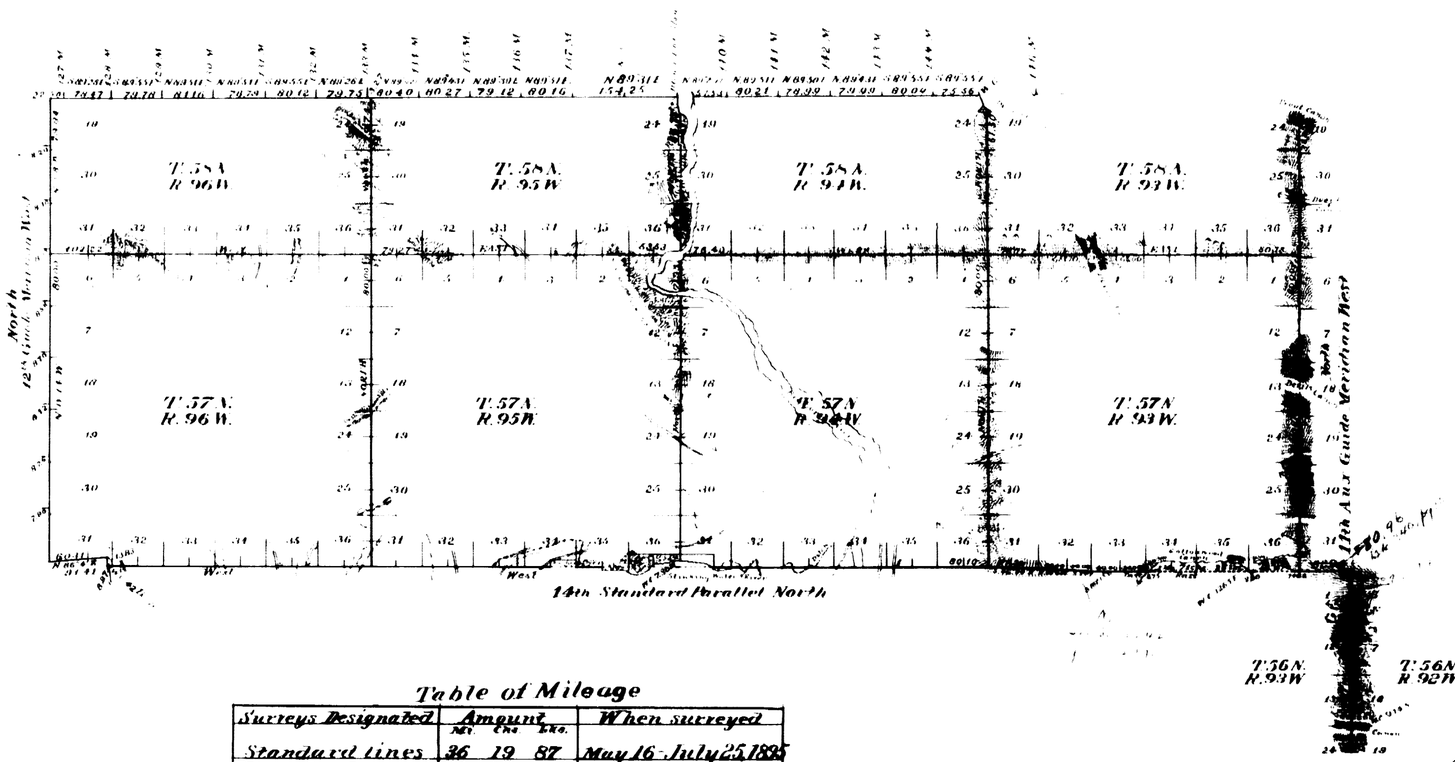

This Plat
of the
Retracement and resurvey of the 14th Standard Parallel North, through Ranges 93, 94, 95 and 96 W.; the 11th Auxiliary Guide Meridian West, through T'ps. 56 N.
The survey of the 11th Auxiliary Guide Meridian West, through T'ps 57 and 58 N.
The east boundaries of T'ps 57 and 58 N. Rgs 94, 95 and 96 and the north boundaries of T'ps. 57 N. Rgs 93, 94, 95 and 96 West of the 6th Principal Meridian,
Wyoming.
Also a retracement of the North boundary of Wyoming from the 127th to the 144th M.P. is strictly conformable to the field notes of the survey thereof
by
Meyer & Stahle U.S. Deputy Surveyors under their
Contract No. 257,
dated March 20th 1895,
which have been examined, approved and filed in this office.

Cheyenne Wyoming
Oct. 21. 1895.

John Charles Thompson
U.S. Surv. Genl

Table of Mileage

Surveys Designated	Amount Mls.	Chs.	Lks.	When surveyed
Standard lines	36	19	87	May 16 - July 25 1895
Township lines	61	18	31	June 4 " 26. "
Connecting lines	1	31	77	May 16 " " "

2700

2954

44

5971

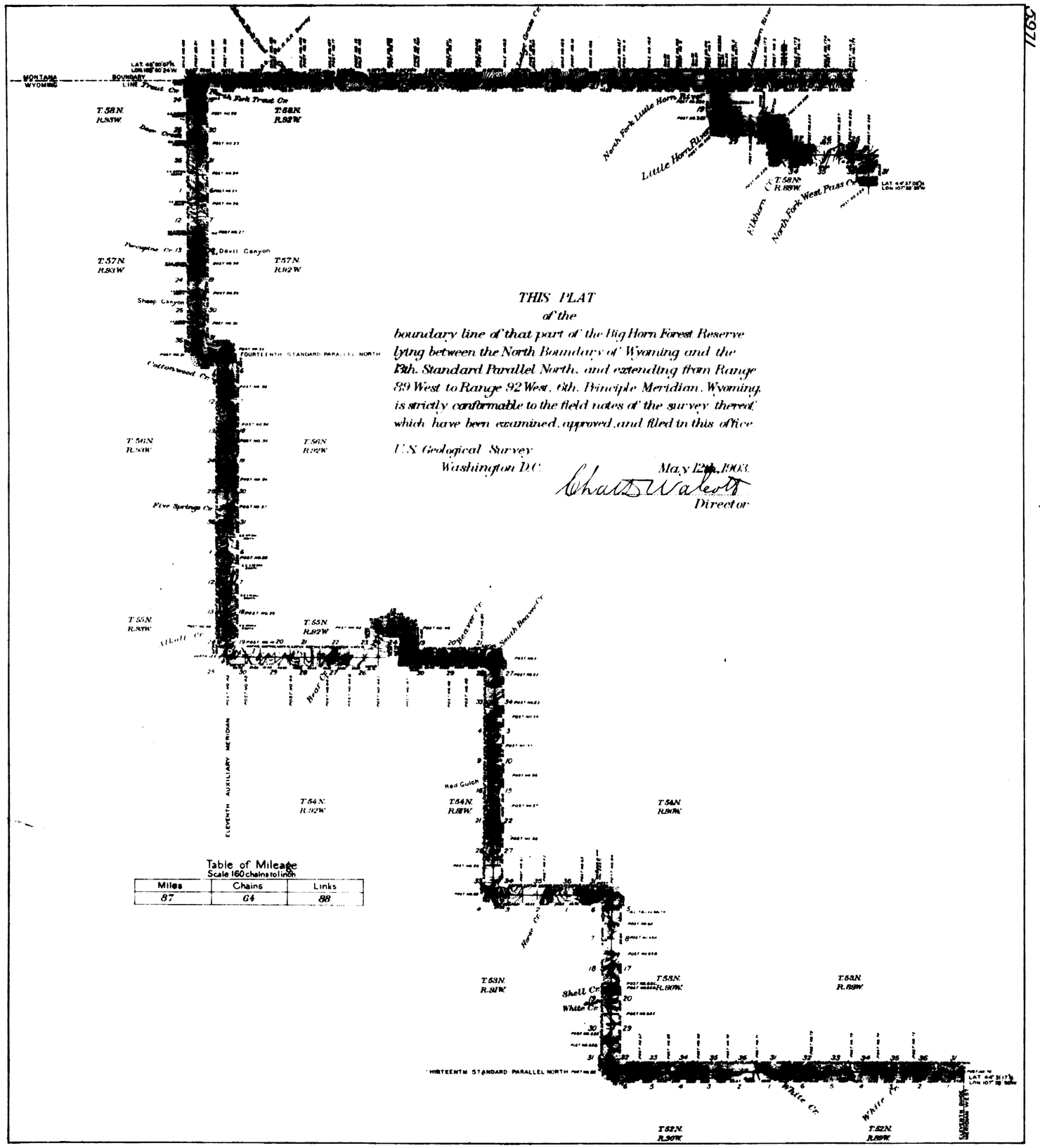

THIS PLAT
of the
boundary line of that part of the Big Horn Forest Reserve lying between the North Boundary of Wyoming and the 13th. Standard Parallel North, and extending from Range 89 West to Range 92 West, 6th. Principle Meridian, Wyoming, is strictly conformable to the field notes of the survey thereof which have been examined, approved, and filed in this office.

U.S. Geological Survey
Washington D.C.

May 12th, 1903.

Chas. D. Walcott
Director

Table of Mileage
Scale 160 chains to 1 inch

Miles	Chains	Links
87	64	88

99

RECEIVED S. G. O.
AUG 11 1903
CHEYENNE, WYO.

21

2965

44

4917



THIS PLAT

of the retracement of 14th Standard Parallel North, thro' fractional Range 92 West, the 13th Standard Parallel North thro' Ranges 89 and 90 West and fractional Range 88 West, the East Boundaries of Townships 56 and 57 North Range 93 West and Township 53 North Range 91 West and the fractional East Boundaries of Townships 55 and 58 North Range 93 West and Township 55 North Range 92 West, and the fractional North Boundaries of Townships 53 North Ranges 90 and 91 West, SIXTH PRINCIPAL MERIDIAN, WYOMING, is strictly conformable to the field notes of the survey thereof which have been examined, approved, and filed in this office

U.S. Geological Survey
Washington D.C.
MAY 12 1903

Chas. D. Walcott
Director

NOTE

This plat is not intended to show the location or extent of any survey not made in connection with the survey of the boundary line of the Big Horn Forest Reserve

Table of Mileage
Scale 160 chains to inch

Surveys Designated	M	Chs.	Lks.	When Surveyed
Township Lines	44	09	69	1900
Connection	-	35	68	"
Surveyed by W.H. Thorn				

RECEIVED S. G. O.
AUG 11 1903
CHEYENNE, WYO.