8027 Click Here for Field Notes

ORIGINAL

TOWNSHIP 58 NORTH, RANGE 95 WEST, OF THE SIXTH PRINCIPAL MERIDIAN, WYOMING

DEPENDENT RESURVEY AND SUBDIVISION OF SECTION

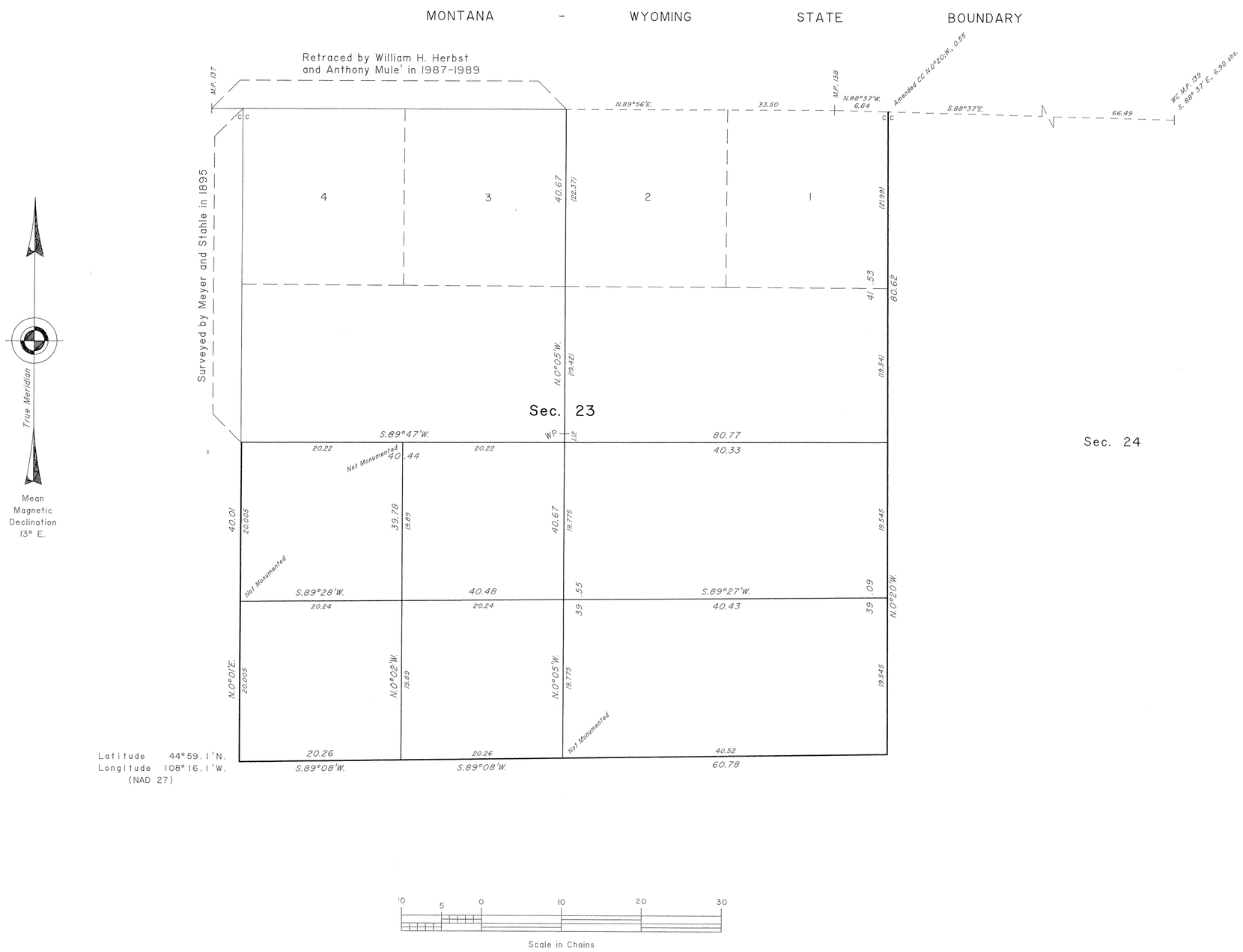

A history of surveys is contained in the field notes.

This plat represents the dependent resurvey of portions of the subdivisional lines and the subdivision of section 23, designed to restore the corners in their true original locations according to the best available evidence, and the subdivision of section 23, Township 58 North, Range 95 West, 6th Principal Meridian, Wyomimg.

The lottings and areas are as shown on the plat approved October 21, 1895.

Survey executed by Harry M. Dietz, Randy W. Thomas, and R. Wayne Wilson, Cadastral Surveyors, beginning June 22, 1994 and completed August 5, 1994, pursuant to Special Instructions dated April 28, 1994 for Group No. 591, Wyoming.

UNITED STATES DEPARTMENT OF THE INTERIOR
BUREAU OF LAND MANAGEMENT

Cheyenne, Wyoming November 18, 1994

This plat is strictly conformable to the approved field notes, and the survey, having been correctly executed in accordance with the requirements of law and the regulations of this Bureau, is hereby accepted.

For the Director

John P. Lee

Chief Cadastral Surveyor, Wyoming State Office

WW

OFFICIALLY FILED: February 13, 1995

2706 D

T. 58 N., R. 95 W., 6th P.M., WY

7895 Click Here for Field Notes

ORIGINAL

TOWNSHIP 58 NORTH, RANGE 95 WEST, OF THE SIXTH PRINCIPAL MERIDIAN, WYOMING.

DEPENDENT RESURVEY AND SUBDIVISION OF SECTIONS

METES AND BOUNDS SURVEY

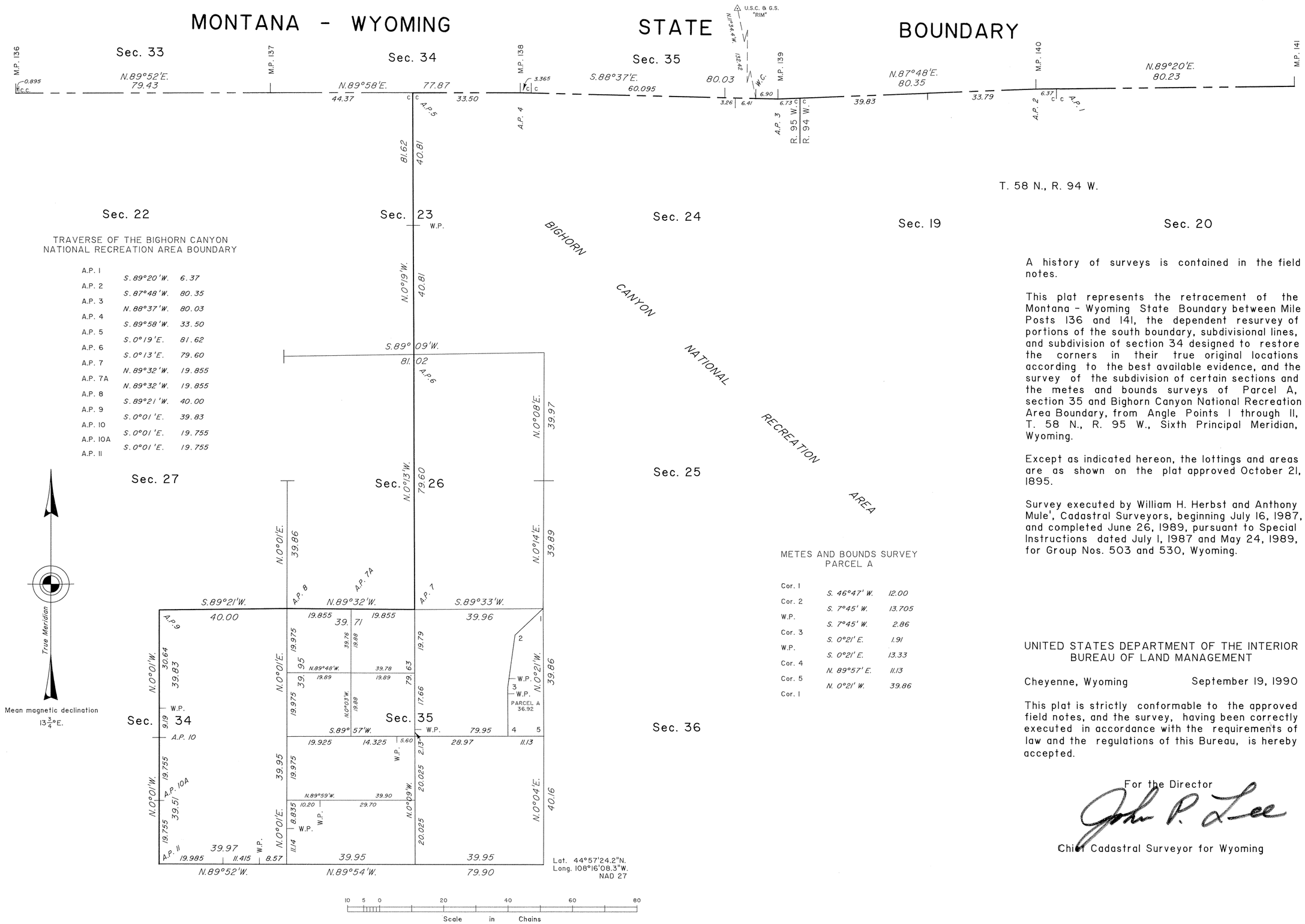

TRAVERSE OF THE BIGHORN CANYON NATIONAL RECREATION AREA BOUNDARY

A.P. 1		
A.P. 2	S. 89°20' W.	6.37
A.P. 3	S. 87°48' W.	80.35
A.P. 4	N. 88°37' W.	80.03
A.P. 5	S. 89°58' W.	33.50
A.P. 6	S. 0°19' E.	81.62
A.P. 7	S. 0°13' E.	79.60
A.P. 7A	N. 89°32' W.	19.855
A.P. 8	N. 89°32' W.	19.855
A.P. 9	S. 89°21' W.	40.00
A.P. 10	S. 0°01' E.	39.83
A.P. 10A	S. 0°01' E.	19.755
A.P. 11	S. 0°01' E.	19.755

METES AND BOUNDS SURVEY
PARCEL A

Cor. 1		
Cor. 2	S. 46°47' W.	12.00
W.P.	S. 7°45' W.	13.705
Cor. 3	S. 7°45' W.	2.86
W.P.	S. 0°21' E.	1.91
Cor. 4	S. 0°21' E.	13.33
Cor. 5	N. 89°57' E.	11.13
Cor. 1	N. 0°21' W.	39.86

A history of surveys is contained in the field notes.

This plat represents the retracement of the Montana - Wyoming State Boundary between Mile Posts 136 and 141, the dependent resurvey of portions of the south boundary, subdivisional lines, and subdivision of section 34 designed to restore the corners in their true original locations according to the best available evidence, and the survey of the subdivision of certain sections and the metes and bounds surveys of Parcel A, section 35 and Bighorn Canyon National Recreation Area Boundary, from Angle Points I through II, T. 58 N., R. 95 W., Sixth Principal Meridian, Wyoming.

Except as indicated hereon, the lottings and areas are as shown on the plat approved October 21, 1895.

Survey executed by William H. Herbst and Anthony Mule', Cadastral Surveyors, beginning July 16, 1987, and completed June 26, 1989, pursuant to Special Instructions dated July 1, 1987 and May 24, 1989, for Group Nos. 503 and 530, Wyoming.

UNITED STATES DEPARTMENT OF THE INTERIOR
BUREAU OF LAND MANAGEMENT

Cheyenne, Wyoming September 19, 1990

This plat is strictly conformable to the approved field notes, and the survey, having been correctly executed in accordance with the requirements of law and the regulations of this Bureau, is hereby accepted.

For the Director

John P. Lee

Chief Cadastral Surveyor for Wyoming

2706 C

7374

ORIGINAL

TOWNSHIP 58 NORTH, RANGE 95 WEST OF THE SIXTH PRINCIPAL MERIDIAN, WYOMING.

DEPENDENT RESURVEY AND SUBDIVISION OF SECTIONS

A history of surveys is contained in the field notes.

This plat represents the retracement of the Wyoming-Montana State Boundary between Mile Posts 133 and 136, the dependent resurvey of portions of the south and west boundaries and a portion of the subdivisional lines, T. 58 N., R. 95 W., Sixth Principal Meridian, Wyoming, designed to restore the corners in their true original locations according to the best available evidence, and the survey of the subdivision of sections 19, 20, 29, 33 and 34.

This survey was executed by Donald D. Witt, Supervisory Cadastral Surveyor, May 25 to June 19, 1972, pursuant to Special Instructions dated April 4, 1972 and Amended Special Instructions dated May 10, 1972, for Group No. 343, Wyoming.

UNITED STATES DEPARTMENT OF THE INTERIOR
BUREAU OF LAND MANAGEMENT
Washington, D.C. November 16, 1977

This plat is strictly conformable to the approved field notes, and the survey, having been correctly executed in accordance with the requirements of law and the regulations of this Bureau, is hereby accepted.

For the Director

Bernard W. Foshage

Chief, Division of Cadastral Survey

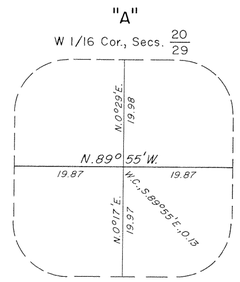

(NOT TO SCALE)

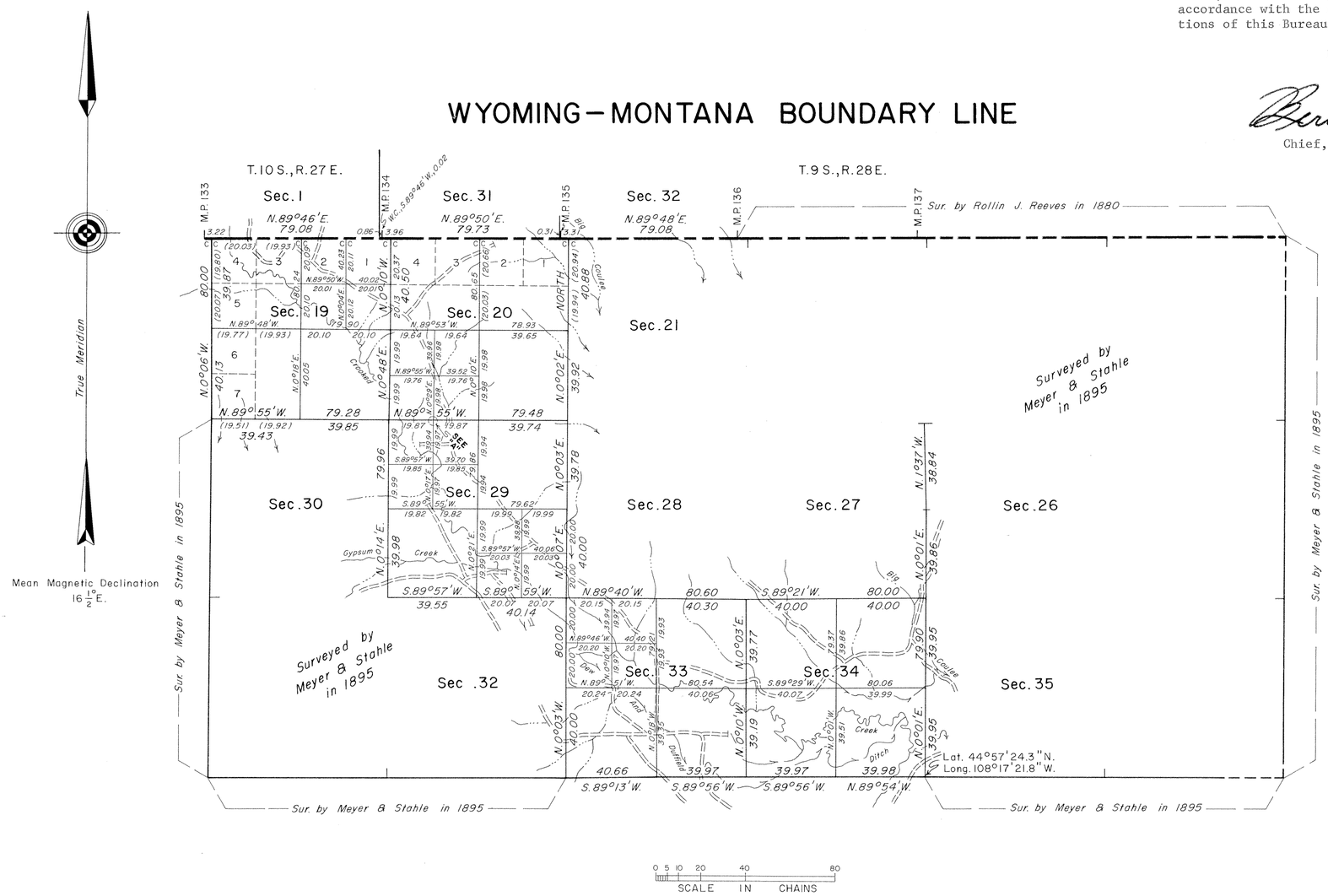

W.H.B.

2706A

JPK

Ac. 6815

ORIGINAL

TOWNSHIP 58 NORTH, RANGE 95 WEST OF THE SIXTH PRINCIPAL MERIDIAN, WYOMING.

SUPPLEMENTAL PLAT

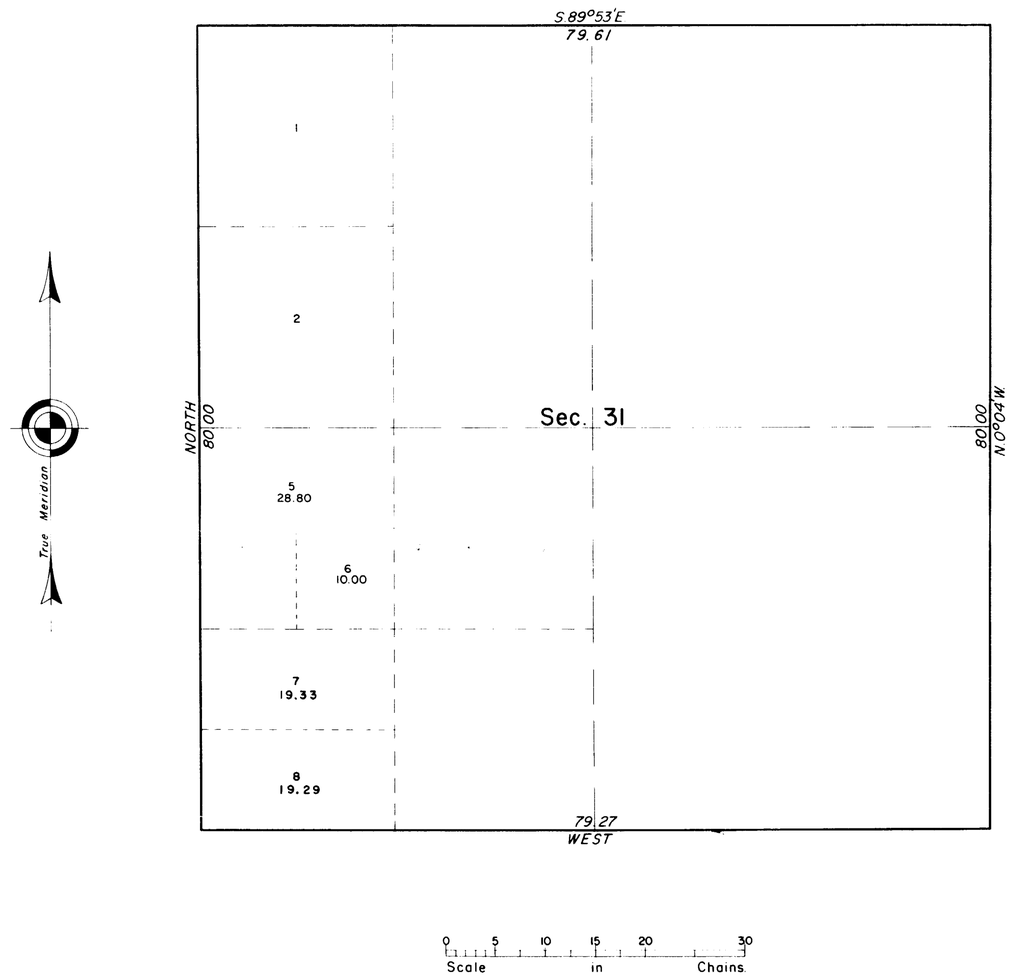

This plat, showing the subdivision of original lots in section 31, Township 58 North, Range 95 West of the Sixth Principal Meridian, Wyoming, is based upon the plat approved October 1, 1895, and to which reference will be made for lottings and areas not shown hereon.

UNITED STATES DEPARTMENT OF THE INTERIOR
BUREAU OF LAND MANAGEMENT
Washington, D.C. March 10, 1959

This plat showing amended lottings, having been correctly prepared in accordance with the regulations, is hereby accepted.

For the Director

Earl G. Harrington

Cadastral Engineering Staff Officer

T.G.

2706-A

58-95

GPO 873282

Transmitted to L.O. May 7, 1959

32

accession no. 1620

Township No. 58 North. Range No. 95 West of the 6th Principal Meridian

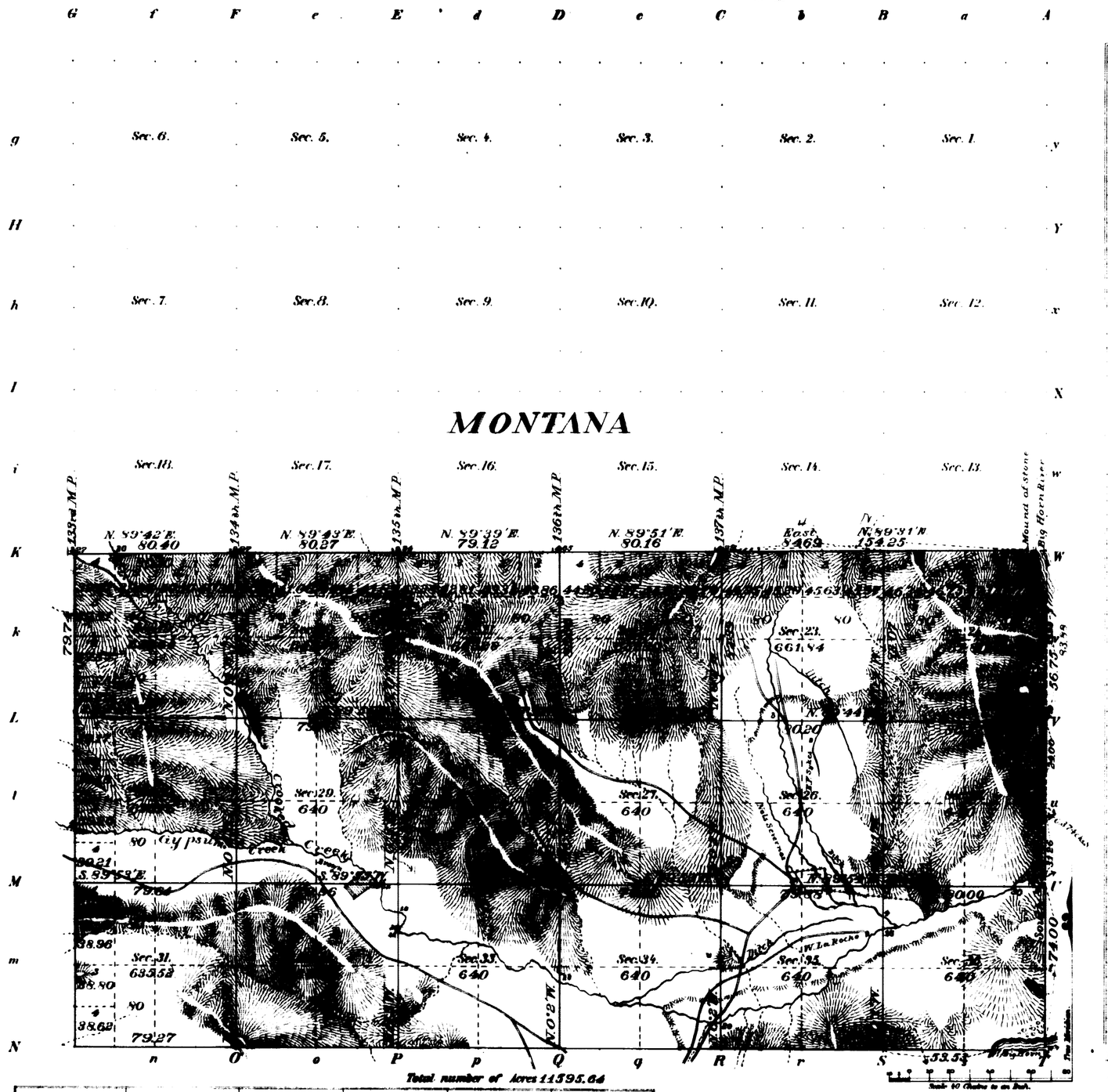

Total number of Acres 11595.64

Surveys Designated	By Whom Surveyed	Date of Contract No.		Amount of Surveys M.	Ch.	Lks.	When Surveyed	Magnetic Declination
E. S. and W. Township lines	Meyer & Stahle	257	Mch. 20, 1895	11	24	02	June 6-10, 1895	17°41'-18°04'E.
Subdivisions	" " "	"	" " "	27	08	04	June 10-July 5, "	18°10'E.
Connections	" " "	"	" " "	1	20	14	" 6 " " "	17°41'-18°10'E.
N. Bndry Wyo.	R. J. Reeves		Apr. 18, 1879	6	00	00	Aug. 23-24, 1880	18°30'-18°40'E.

Meanders of

Posts	Courses	Ch. Lks.	Posts	Courses	Ch. Lks.	Posts	Courses	Ch. Lks.

Latitude 44°57'N
Longitude 108°16'W

The above Map of Township No. 58 North, of Range No. 95 West of the 6th Principal Meridian, Wyoming, is strictly conformable to the field notes of the survey thereof on file in this Office, which have been examined and approved.

Surveyor General's Office,
Cheyenne Wyoming
October 21, 1895.

John Charles Thompson
Sur. Gen.

THE NORRIS PETERS CO. LITHO., WASHINGTON, D. C.

2706

58-95

32
Indexes

1613

91

TOWNSHIP EXTERIORS

Scale 1 inch to 160 chains

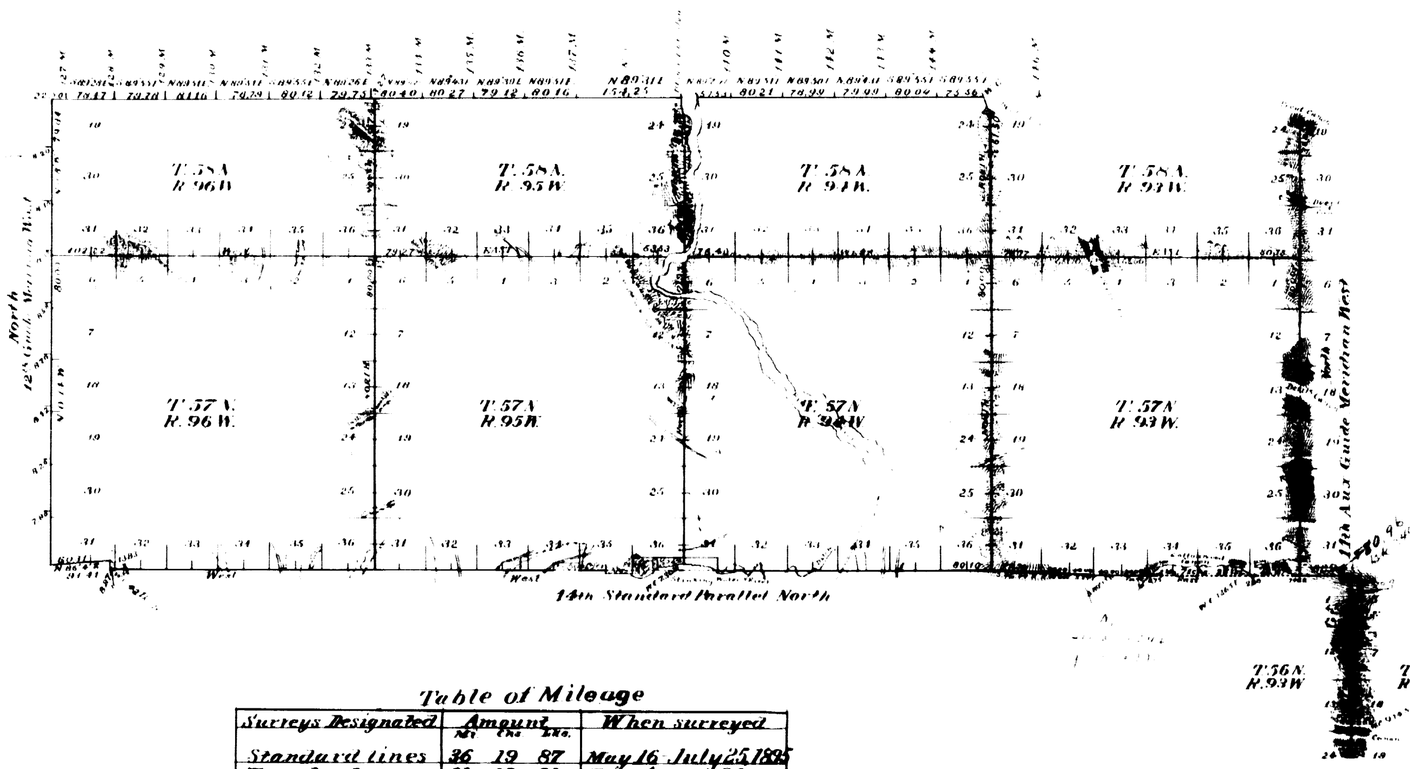

This Plat
of the
Retracement and resurvey of the 14th Standard Parallel North, through Ranges 93, 94, 95 and 96 W., the 11th Auxiliary Guide Meridian West, through Tps. 56 N.;
The Survey of the 11th Auxiliary Guide Meridian West through Tps. 57 and 58 N.
The east boundaries of Tps. 57 and 58 N. Rgs. 94, 95 and 96 and the north boundaries of Tps. 57 N. Rgs. 93, 94, 95 and 96 West of the 6th Principal Meridian, Wyoming.
Also a retracement of the North boundary of Wyoming from the 127th to the 144th M.P. is strictly conformable to the field notes of the survey thereof
by
Meyer & Stable U.S. Deputy Surveyors under their
Contract No. 257,
dated March 20th 1895,
which have been examined, approved and filed in this office.

Cheyenne Wyoming
October 21. 1895.

John Charles Thompson
U.S. Surv. Genl

Table of Mileage

Surveys Designated	Amount Mi.	Chs.	Lks.	When surveyed
Standard lines	36	19	87	May 16 July 25 1895
Township lines	61	18	31	June 4 " 26 "
Connecting lines	1	31	77	May 16 " " "

2700