4622

Township No. 58 North, Range No. 96 West of the 6th Principal Meridian

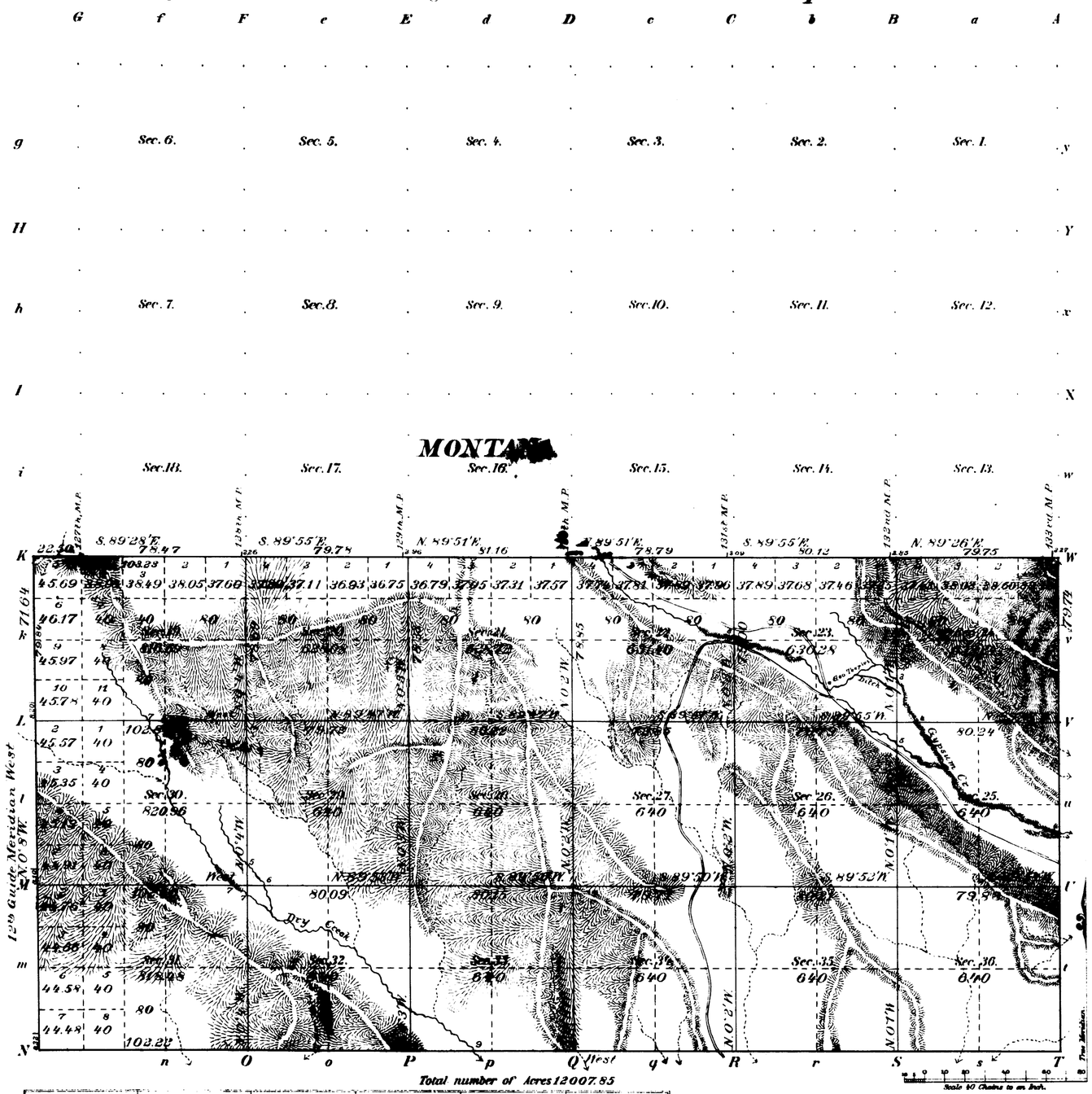

Total number of Acres 12007.85

Surveys Designated	By Whom Surveyed	Date of Contract	Amount of Surveys M.	Ch's	Li's	When Surveyed	Magnetic Declination
E. and S. Township lines	Meyer & Stahle	No. 337 March 20, 1895	9	21	98	June 5-6, 1895	18°10' E.
Subdivisions	" " "	" " "	27	38	54	" 22-25, "	" " "
Connections	" " "	" " "	0	29	36	" " " "	" " "
N. Boundry	R. J. Reeves	Apr. 14, 1879	6	23	84	Aug. 22-23, 1880	" 40' "
12th Guide Mer.	A. L. Coleman	No. 342 Mch. 8, 1892	2	79	96	June 12, 1892	" 27' "

Meanders of

Posts	Courses	Ch's Lk's	Posts	Courses	Ch's Lk's	Posts	Courses	Ch's Lk's

Latitude 44°57' N.
Longitude 108°24' W.

The above Map of Township No. 58 North of Range No. 96 West of the 6th Principal Meridian, Wyoming is strictly conformable to the field notes of the survey thereof on file in this Office, which have been examined and approved.

Surveyor General's Office,
Cheyenne Wyoming
October 21, 1895

John Charles Thompson
Sur. Gen'l

THE BORRIS PETERS CO. LITHO., WASHINGTON, D. C.

2708

58-96

4459

EXTERIOR LINES

Scale 2 inches 1 mile. Mag Var East

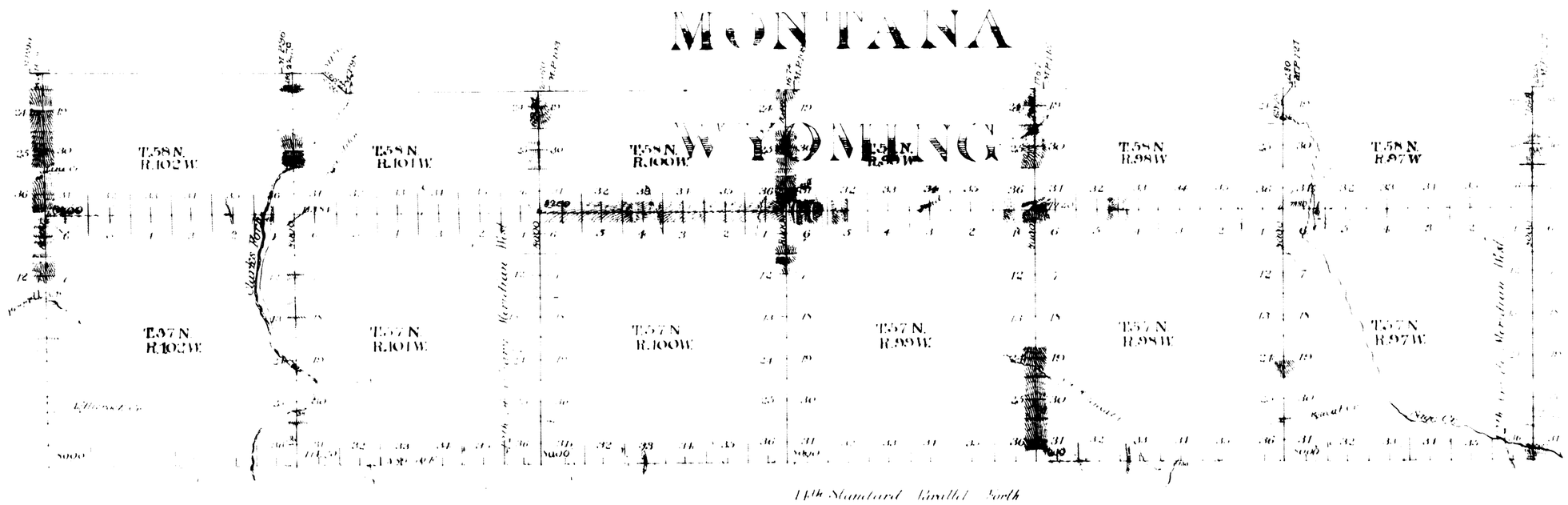

14th Standard Parallel North

Surveys Designated	By Whom Surveyed	Date of Contract	Amount of Contract M.	Chs	Lks	When Surveyed	Magnetic Declination
Township Lines	A. L. Coleman	March 8, 1892	81	61	53	May 29 June 16, 1892	18° 31' East
14th Stand. Par.	"	"	30	34	20	" 23 27	18° 30' "
12th Guide Mer.	"	"	8	71	64	June 12.	18° 27' "
12th Aux. Mer.	"	"	8	69	21	" 2	18° 30' "
Connections	"	"	1	60	39		

		M	Chs	Lks
Township lines at	minimum rates	57	24	59
" "	intermediate "	24	36	94
14th Stand. Par. "	minimum "	26	76	20
" " "	intermediate "	3	38	00
12th Guide Mer. "	minimum "	7	51	86
" " "	intermediate "	1	19	75
" Aux. " "	minimum "	8	00	00
" " "	intermediate "	0	69	21
Connection lines	minimum "	1	60	39

I hereby certify that the above diagram of the 14th Standard Parallel North Ranges 97, 98, 99, 100 and 101 West, the 12th Guide Meridian West through Townships 57 and 58 North, the 12th Guide Meridian West in Townships 57 and 58 North, the Exterior Lines of Townships 57 and 58 North, Ranges 97, 98, 99, 100, 101 and 102 West of the 6th Principal Meridian, Wyoming, is strictly conformeable to the field notes of the survey thereof on file in this office which have been examined and approved. Wm. A. Richards

Surveyor General's Office
Cheyenne Wyo. Oct. 26 1892

2590

32 Indexes

1613

91

TOWNSHIP EXTERIORS

Scale 1 inch to 160 chains

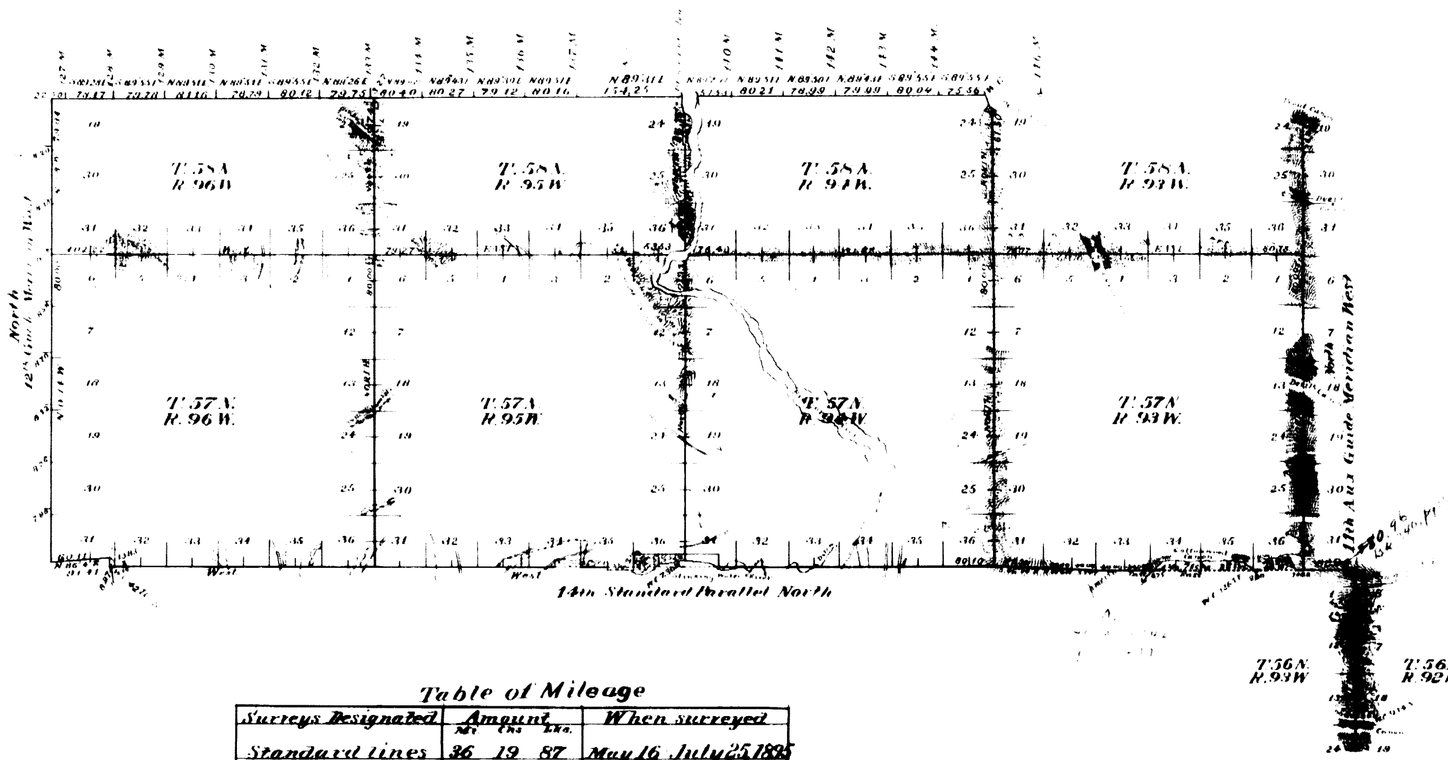

This Plat
of the
Retracement and resurvey of the 14th
Standard Parallel North, through
Ranges 93, 94, 95 and 96 W., the 11th
Auxiliary Guide Meridian West,
through Tps. 56 N.:
The survey of the 11th Auxiliary Guide
Meridian West through Tps. 57 and 58 N.
the east boundaries of Tps. 57 and 58 N.
Rgs. 94, 95 and 96 and the north bound-
aries of Tps. 57 N. Rgs. 93, 94, 95 and 96
West of the 6th Principal Meridian.
Wyoming.
Also a retracement of the North
boundary of Wyoming from the
127th to the 144th M.P. is strictly
conformable to the field notes of the
survey thereof
by
Meyer & Stable U.S. Deputy Surveyors
under their
Contract No. 257,
dated March 20th 1895.
which have been examined, approved
and filed in this office.

Cheyenne Wyoming
October 21. 1895.

John Charles Thompson
U.S. Surv. Genl.

Table of Mileage

Surveys Designated	Amount Mi.	Chs.	Lks.	When surveyed
Standard lines	36	19	87	May 16 July 25 1895
Township lines	61	18	31	June 4 " 26. "
Connecting lines	1	31	77	May 16 " " "

2700