9 82-A

Click Here for Field Notes

ORIGINAL

TOWNSHIP 41 NORTH, RANGE 71 WEST, OF THE SIXTH PRINCIPAL MERIDIAN, WYOMING.

DEPENDENT RESURVEY

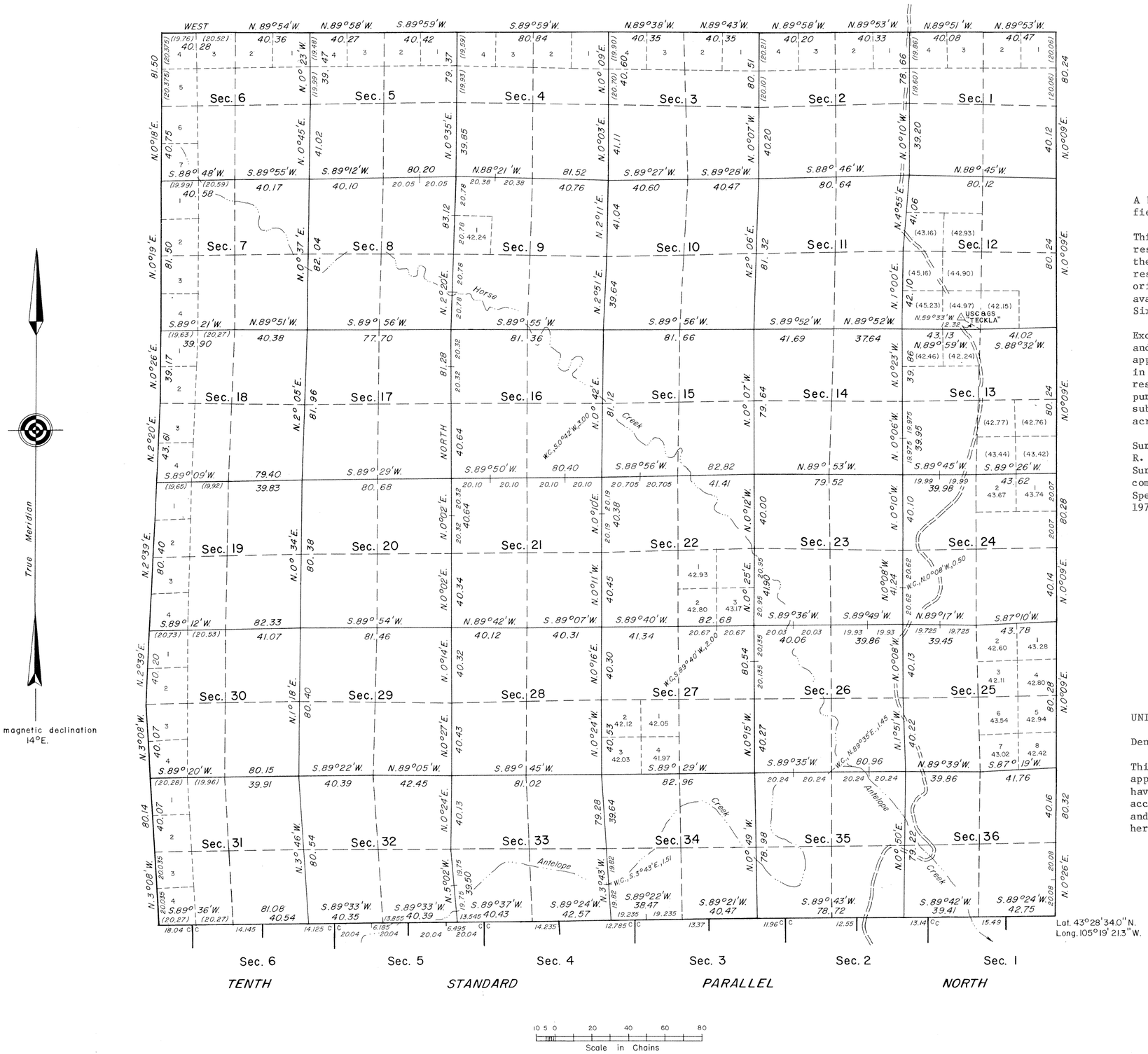

A history of surveys is contained in the field notes.

This plat represents the dependent resurvey of the exterior boundaries and the subdivisional lines designed to restore the corners in their true original locations according to the best available evidence, T. 41 N., R. 71 W., Sixth Principal Meridian, Wyoming.

Except as indicated hereon, the lottings and areas are as shown on the plat approved October 25, 1882. Areas shown in parentheses are derived from dependent resurvey data, and are for administrative purposes only. Boundaries of the legal subdivisions containing parenthetical acreages are in no way altered.

Survey executed by Dell Cazier and Lonnie R. Gibson, Supervisory Cadastral Surveyors, beginning August 5, 1976, and completed May 6, 1980, pursuant to Special Instructions dated February 26, 1976, for Group No. 382, Wyoming.

UNITED STATES DEPARTMENT OF THE INTERIOR
BUREAU OF LAND MANAGEMENT
Denver, Colorado April 8, 1981

This plat is strictly conformable to the approved field notes, and the survey, having been correctly executed in accordance with the requirements of law and the regulations of this Bureau, is hereby accepted.

For the Director

Chief, Cadastral Survey
Examination and Approval Staff

L.G.B.

7548

7751

ORIGINAL

TOWNSHIP 41 NORTH, RANGE 71 WEST, OF THE SIXTH PRINCIPAL MERIDIAN, WYOMING.

SUPPLEMENTAL PLAT

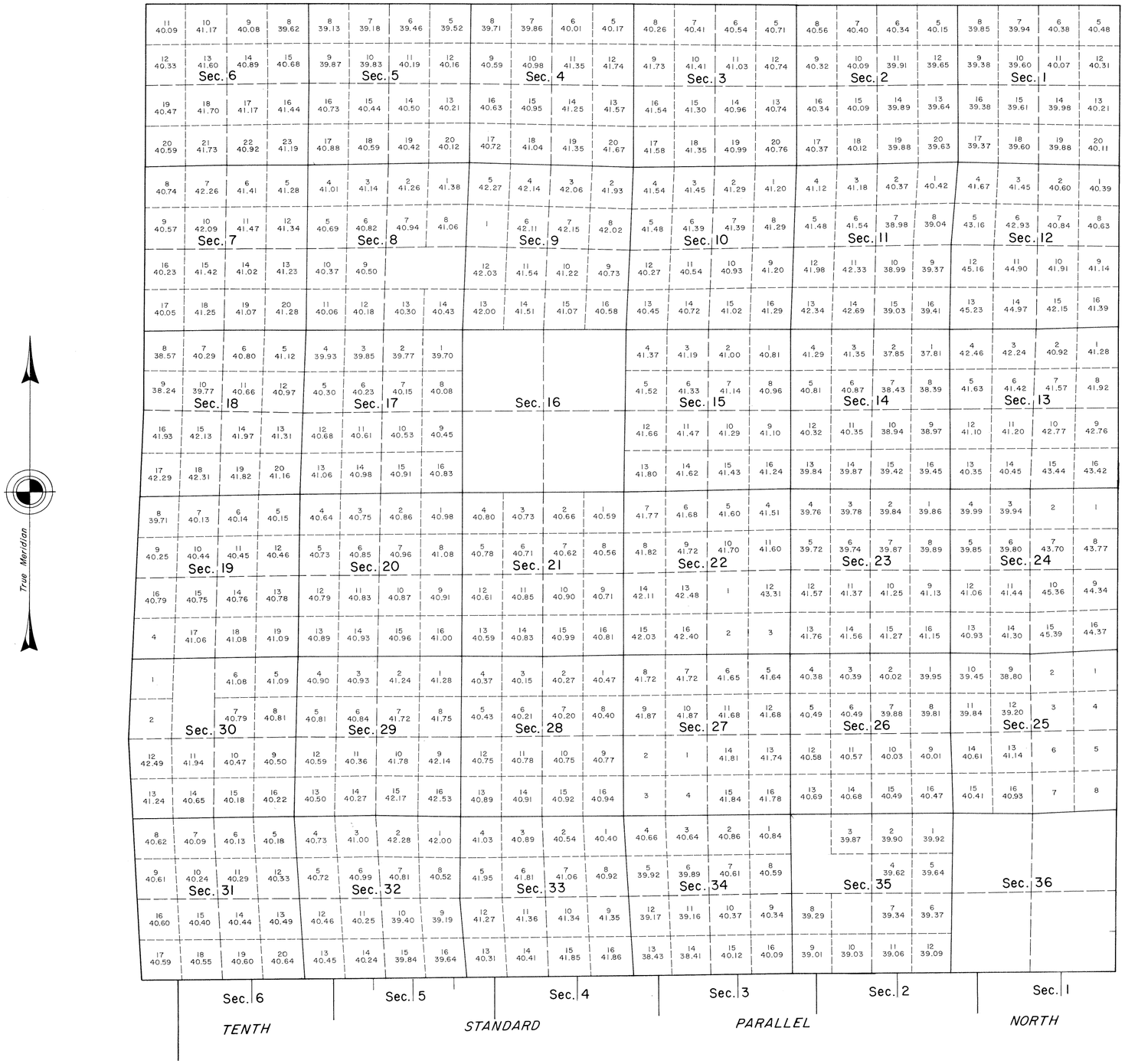

This plat showing a subdivision of certain sections, T. 41 N., R. 71 W., Sixth Principal Meridian, Wyoming, is based upon the plat accepted April 8, 1981.

Certain modified lots and areas shown hereon pertain to Federal interest estate only. Except as indicated hereon, the lottings and areas are as shown on the plat approved October 25, 1882, and the plat accepted April 8, 1981.

UNITED STATES DEPARTMENT OF THE INTERIOR
BUREAU OF LAND MANAGEMENT

Cheyenne, Wyoming December 4, 1985

This plat, showing amended lottings, is based upon the official records and, having been correctly prepared in accordance with the regulations of this Bureau, is hereby accepted.

For the Director

Richard L. Oakes

Chief Cadastral Surveyor for Wyoming

W.H.B.

982 B

1335

TOWNSHIP No. 41 NORTH. RANGE No. 71 WEST of the 6th Principal MERIDIAN.

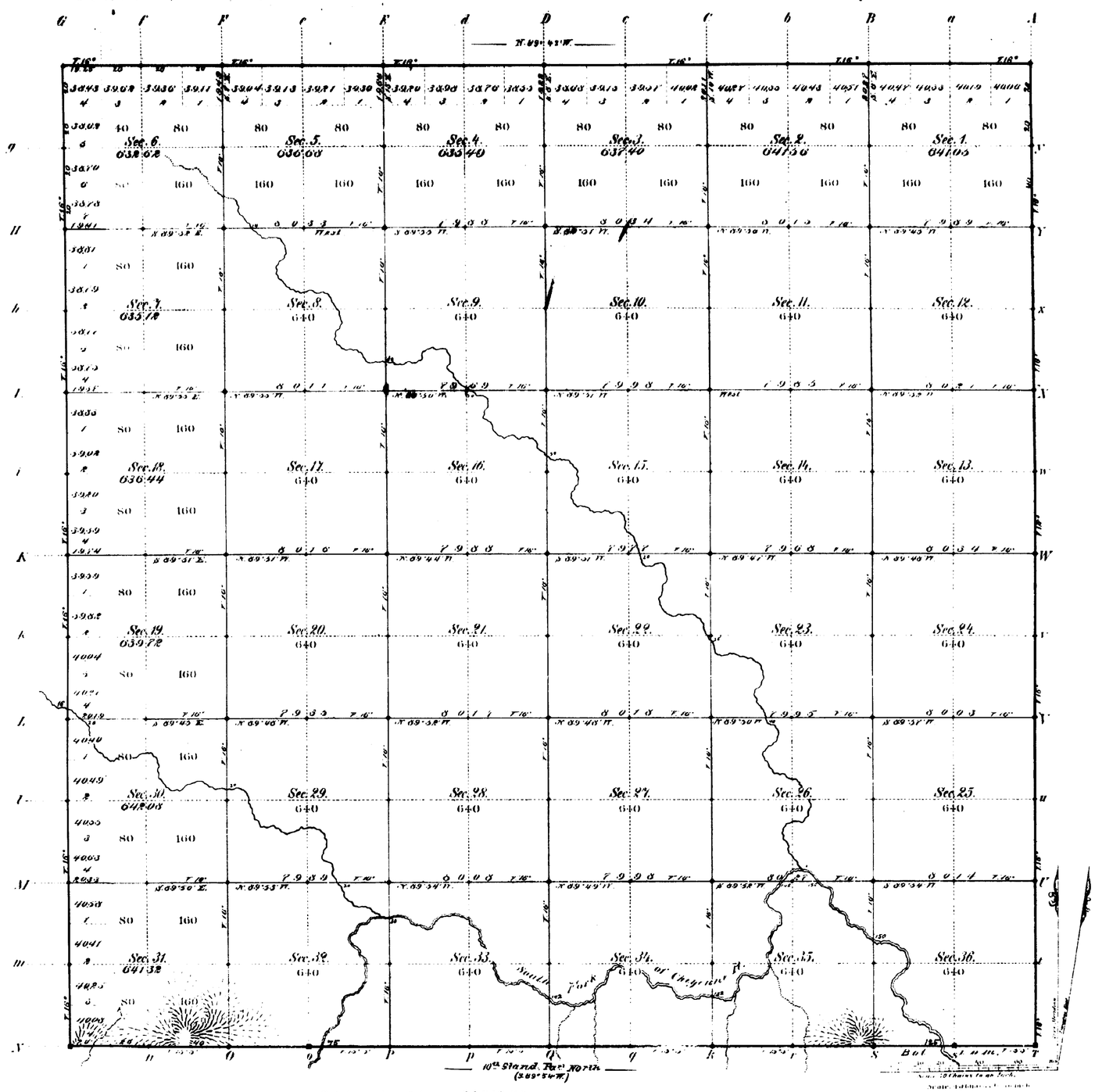

Total number of Acres 23019.48

Surveys Designated	By Whom Surveyed	Date of Contract	Amount of Surveys Mr.	Ch.	Lk.	When Surveyed	Magnetic Declination
E.W.&N. Township lines	A. M. Carson	Octob. 27, 1881	17	79	25	May 11, 17 & 18, 1882.	16° East
Subdivisions	" "	" "	39	18	9	June 3 9, 1882	16° "
Connections							
10th Stand. Par. N.	McCarthy & Moore	February 2, 1881	6	0	0	March 2, 1881	

The above Map of Township No. 41 North of Range No. 71 West of the Sixth Principal Meridian Wyoming Territory is strictly conformable to the field notes of the survey thereof on file in this Office, which have been examined and approved.

Surveyor General's Office,
Cheyenne Wyoming
October 25th 1882.

Edw. C. David
Sur. Genl.

A. Gast & Co. St. Louis Mo.

982

41 - 71

10TH STANDARD PARALLEL NORTH

From the 8th to the 10th Guide Meridian West, between Townships 40 & 41 N., Ranges 65 to 80 incl. West of the 6th Prcnl Mrn Wyo. Terr.

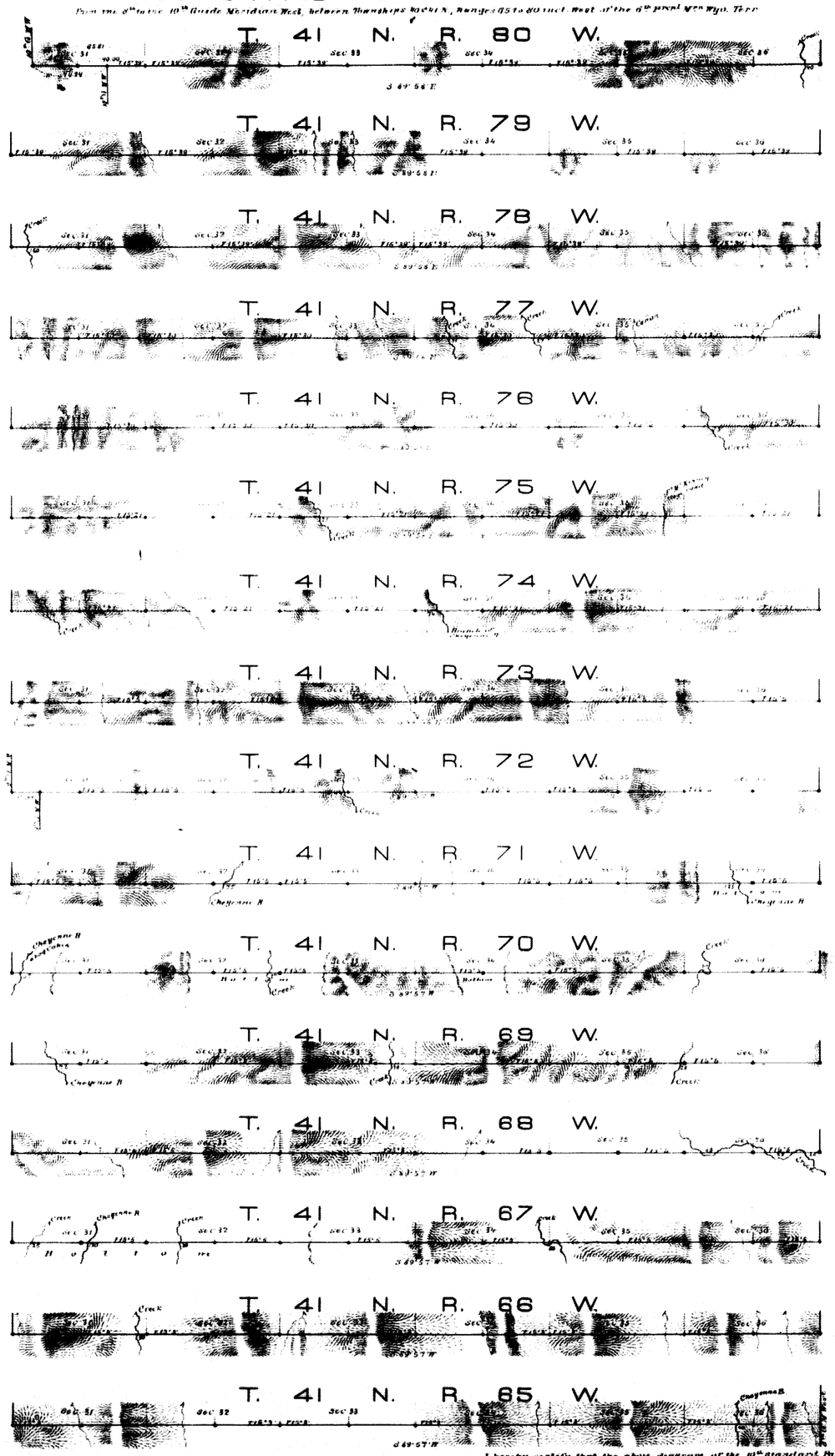

Scale 40 chs to an inch.

Magnetic Variat East

Surveys Designated	By whom surveyed	Date of Contract	Amount of surveys			When surveyed
			Mil	Mil	Mil	
10th Stand. Pl. North	Mr. Carthy & Moore	February 2nd 1881	86	65	51	Feb. 18 March 1881
Connections						

I hereby certify that the above diagram of the 10th Standard Parallel North, from the 8th to the 10th Guide Mrn W., betw. Tns 40 & 41 N., Rs 65 to 80 incl. West of the 6th Prcnl Mrn Wyo Territ is strictly conformable to the field notes of the survey thereof on file in this office, which have been examined and approved.

Surveyor General's Office,
Cheyenne, Wyo. July 24th 1882.

Edw. C. David
Surveyor General.

Accession No 1113

796

(15) Indices

accession no. 1339

EXTERIOR LINES.

Scale, 3 miles to an inch. Magnetic Variation East

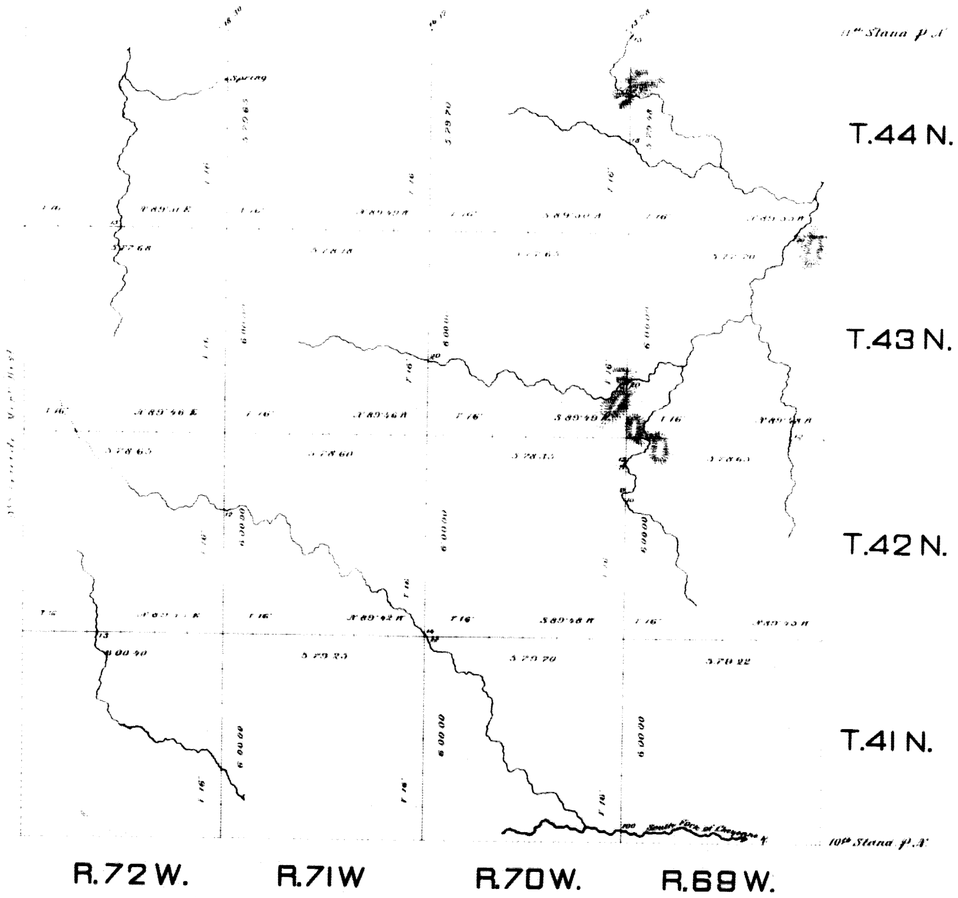

Surveys Designated	By Whom Surveyed	Date of Contract	Amount of Surveys Mls.	Chs.	Lks.	When Surveyed
Exteriors	G. M. Carson	Oct. 27. 1881	143	62	86	May 3-24, 1882.
Connections	" " "	" " "		48	25	" " "

I hereby certify that the above diagram of the exterior lines of Townships No. 41, 42, 43, and 44 North, Ranges No. 69, 70, 71, and 72 West of the Sixth Principal Meridian, Wyoming Territory, is strictly conformable to the field notes of the survey thereof on file in this office, which have been examined and approved.

Surveyor General's Office,
Cheyenne Wyo.
October 25th 1882.

Edw. C. David Surveyor General