8275

Click Here for Field Notes

ORIGINAL

TOWNSHIP 41 NORTH, RANGE 74 WEST, OF THE SIXTH PRINCIPAL MERIDIAN, WYOMING.

DEPENDENT RESURVEY

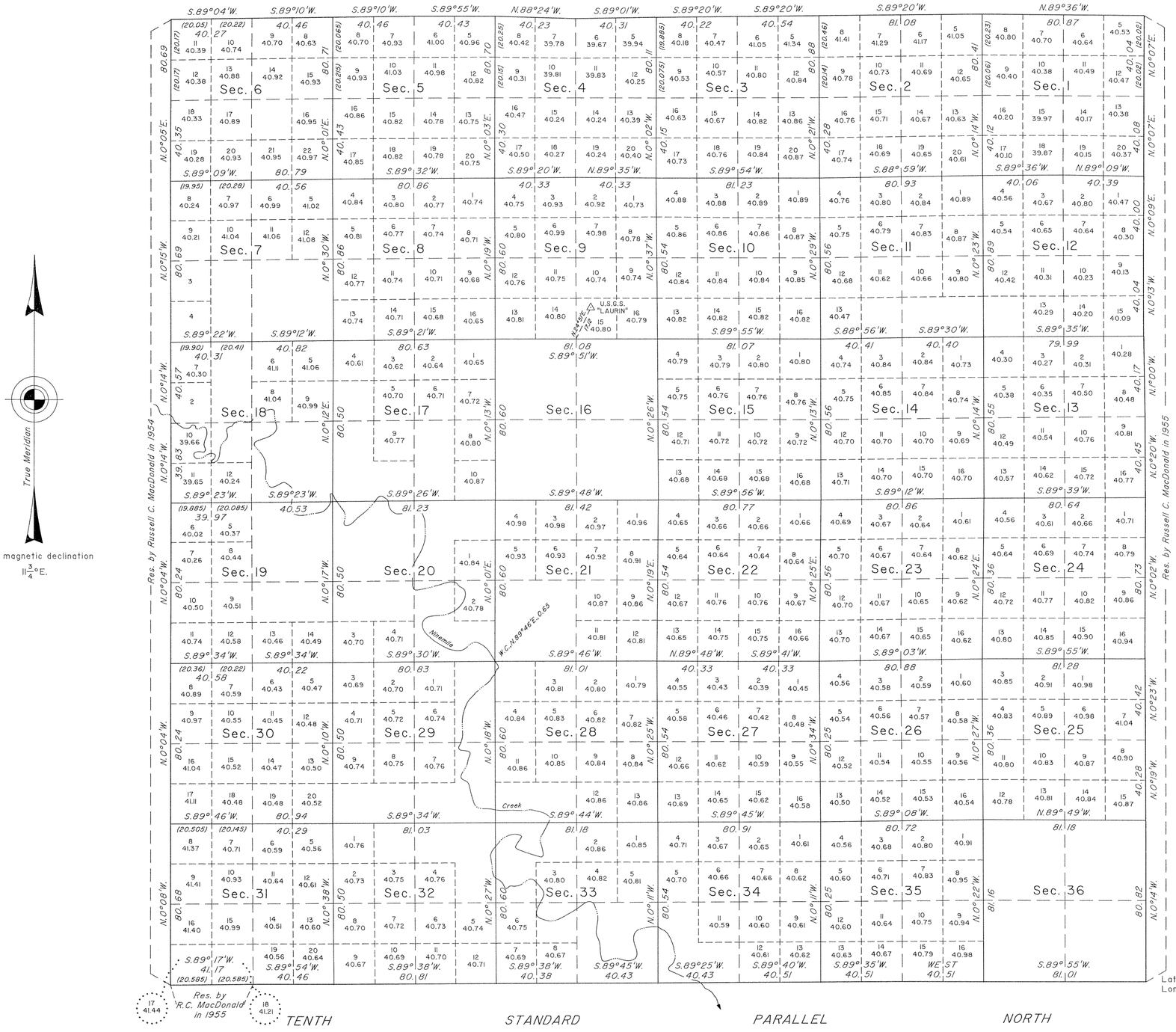

A history of surveys is contained in the field notes.

This plat represents the dependent resurvey of a portion of the Tenth Standard Parallel North, through R. 74 W., the north boundary and the subdivisional lines, designed to restore the corners in their true original locations according to the best avaiable evidence, T. 41 N., R. 74 W., Sixth Principal Meridian, Wyoming.

Certain modified lots and areas shown hereon pertain to Federal interest estate only. Except as indicated hereon, the lottings and areas are as shown on the plat approved December 14, 1882.

Survey executed by Richard A. Kohler, Cadastral Surveyor, beginning September 23, 1996, and completed August 25, 1997, pursuant to Special Instructions dated April 3, 1995, for Group No. 601, Wyoming.

Lat. 43°28'27.11"N.
Long. 105°41'05.61"W.
NAD 83

UNITED STATES DEPARTMENT OF THE INTERIOR
BUREAU OF LAND MANAGEMENT

Cheyenne, Wyoming — May 18, 2000

This plat is strictly conformable to the approved field notes, and the survey, having been correctly executed in accordance with the requirements of law and the regulations of this Bureau, is hereby accepted.

For the Director

Chief Cadastral Surveyor for Wyoming

W.H.B.

1045 A

OFFICIALLY FILED: May 23, 2000

(16)

1424

4

TOWNSHIP Nº 41 NORTH RANGE Nº 74 WEST OF 6th PRINCIPAL MERIDIAN.

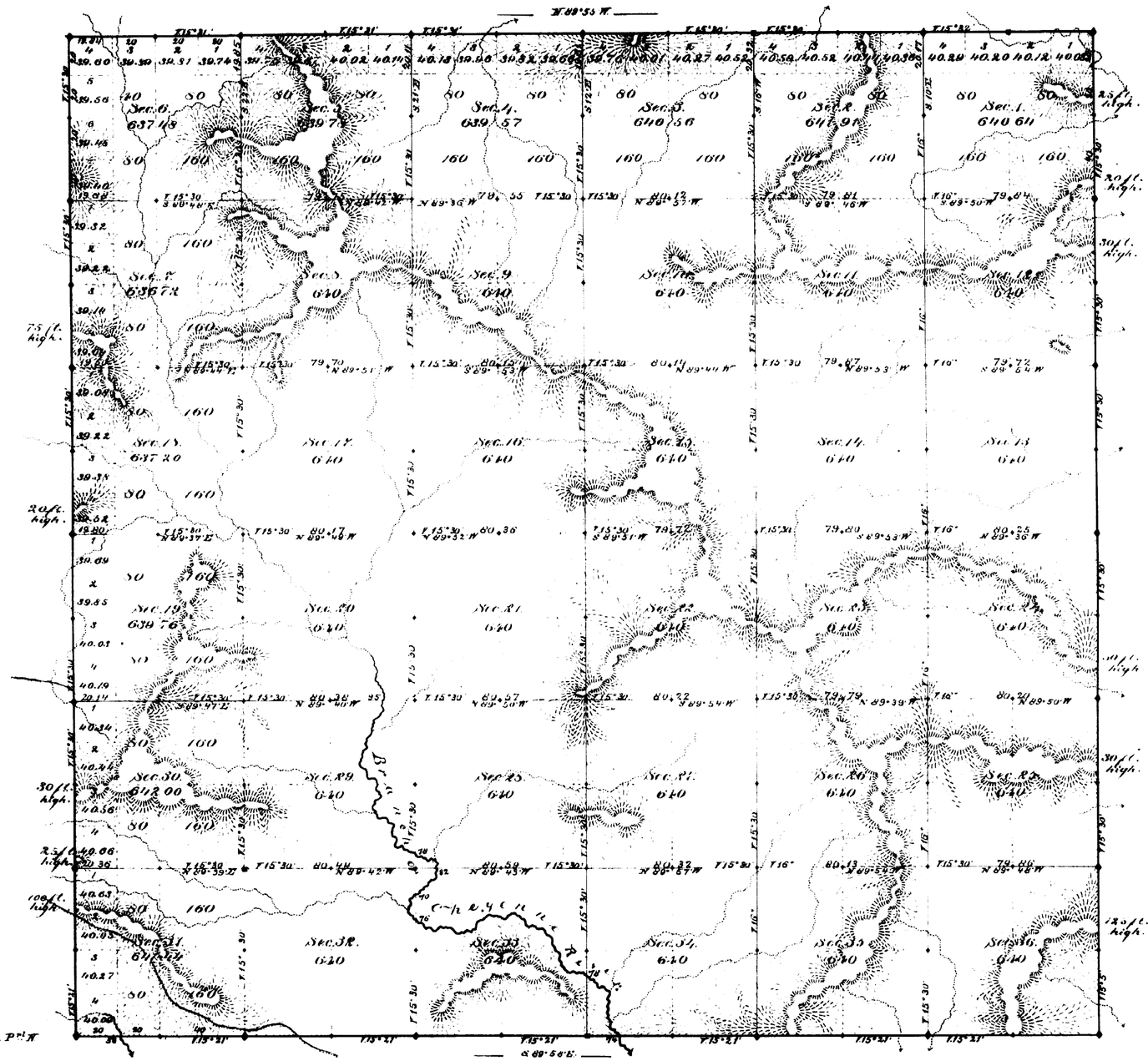

Total number of Acres, 23,037.06

Surveys Examined	By Whom Surveyed	Date of Contract	Amount of Surveys Miles	Chs	Lks	When Surveyed	Magnetic Declination
Township lines	W. C. Gaither & Assts	Feb. 8, 1881	75	79	64	June 30, July 2, 1881	15° 30' E.
Subdivisions	F. Bluemlein	April 27, 1882	60	01	19	Oct. 27 - Nov. 2, 1882	15° 30' "
10th Stand. P.l N. & W.	W. C. Gaither & Assts	Feb. 8, 1881	6	0	0	March 15 & 16, 1881	

The above map of Township Nº 41 North, Range Nº 74 West of the Sixth Principal Meridian, Wyoming Territory, is strictly conformable to the field notes of the Survey thereof, on file in this Office, which have been examined and approved.

Surveyor General's Office,
Cheyenne, Wyoming.
December 11th 1882

Edw. C. Davis
Surv. Genl

1045

41 - 74

accession no 1111

65

EXTERIOR LINES.

Scale 3 miles to an inch Magnetic Var. East



T.44N.

T.43N.

T.42N.

T.41N.

R.77W. R.76W. R.75W. R.74W. R.73W.

Surveys Designated	By whom surveyed	Date of Contract	Amount of Surveys			When Surveyed
			miles	chs.	lks.	
Exterior lines	Mc Carthy & Moore.	February 2, 1881	209	64	3	June 30-Aug. 8, 1881
Connections	" " "	" " "		62	80	" " "

I hereby certify that the above diagram of the exterior lines of Townships 41 to 44 N inclusive, Ranges 73 to 77 inclusive, West of the 6th Principal Meridian, Wyoming Territory, is strictly conformable to the field notes of the survey thereof on file in this Office, which have been examined & approved.

Surveyor Generals Office,
Cheyenne, Wyo July 24th 1882

Edw. C. Dawes
Surveyor General

796

10TH STANDARD PARALLEL NORTH

From the 8th to the 10th Guide Meridian West, between Townships 40 & 41 N., Ranges 65 to 80 inch. West of the 6th Prcpl Mrn Wyo. Terr.

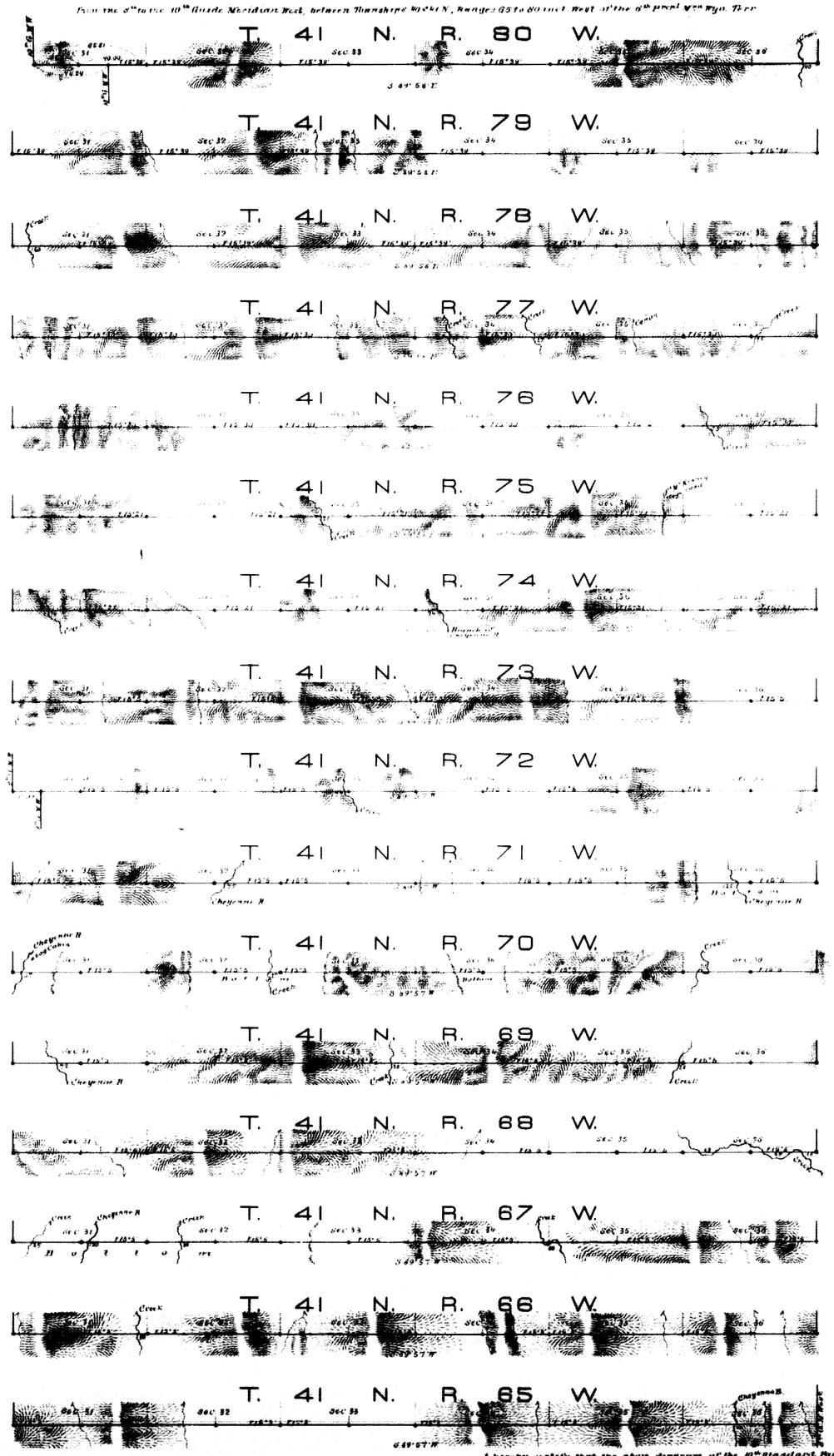

Scale, 40 chs. to an inch.

Magnetic variat. East.

Surveys Designated	By whom surveyed	Date of Contract	Amount of surveys	When surveyed
10th Stand. Pl. North	Carthy & Moses	February 1st 1881	84 85 86	Feb. 18 March 1881
Connections				

I hereby certify that the above diagram of the 10th Standard Parallel North, from the 8th to the 10th Guide Mrn W., betw. T. 40 & 41 N., R. 65 to 80 inch. West of the 6th Prcpl Mrn Wyo. Terr. is strictly conformable to the field notes of the survey thereof on file in this Office, which have been examined and approved.

Surveyor General's Office,
Cheyenne, Wyo. July 24th 1882.

Edw. C. David
Surveyor General.

Accession No 1113

796