Ac. 6724

ORIGINAL

TOWNSHIP 41 NORTH, RANGE 75 WEST OF THE SIXTH PRINCIPAL MERIDIAN, WYOMING

DEPENDENT RESURVEY

RECEIVED JUL 5 1957



0 50 20 40 80
SCALE IN CHAINS

Area resurveyed: 23,078.09 acres

This plat represents a retracement and re-establishment of the Tenth Standard Parallel North through R. 75 W., and the East boundary and the Subdivisional Lines of T. 41 N., R. 75 W. of the Sixth Principal Meridian, Wyoming, designed to restore the corners in their original locations according to the best available evidence. The lottings and areas are as shown on the plat of the survey approved December 11, 1882.

The history of the earlier surveys is set forth in the field note record.

The township is rolling with the land being utilized for stock grazing. There is very little timber anywhere in the township.

The North and West boundaries were resurveyed by Russell C. MacDonald in 1954. As shown hereon, the Tenth Standard Parallel North through R. 75 W., the East boundary, and the Subdivisional Lines were resurveyed by Russell C. MacDonald October 28 to November 18, 1954, under Supplemental Special Instructions for Group 241, Wyoming dated July 26, 1954.

The topography within the sections was derived from aerial photography and coordinated with section line control.

UNITED STATES DEPARTMENT OF THE INTERIOR
BUREAU OF LAND MANAGEMENT
Washington, D. C. March 25, 1957

This plat is strictly conformable to the approved field notes, and the survey, having been correctly executed in accordance with the requirements of law and the regulations of this Bureau, is hereby accepted.

For the Director

Earl G. Harrington

Cadastral Engineering Staff Officer

MLL

1049-A

41-75

(16)

1428

8

TOWNSHIP No. 41 NORTH RANGE No. 75 WEST OF 6th PRINCIPAL MERIDIAN.

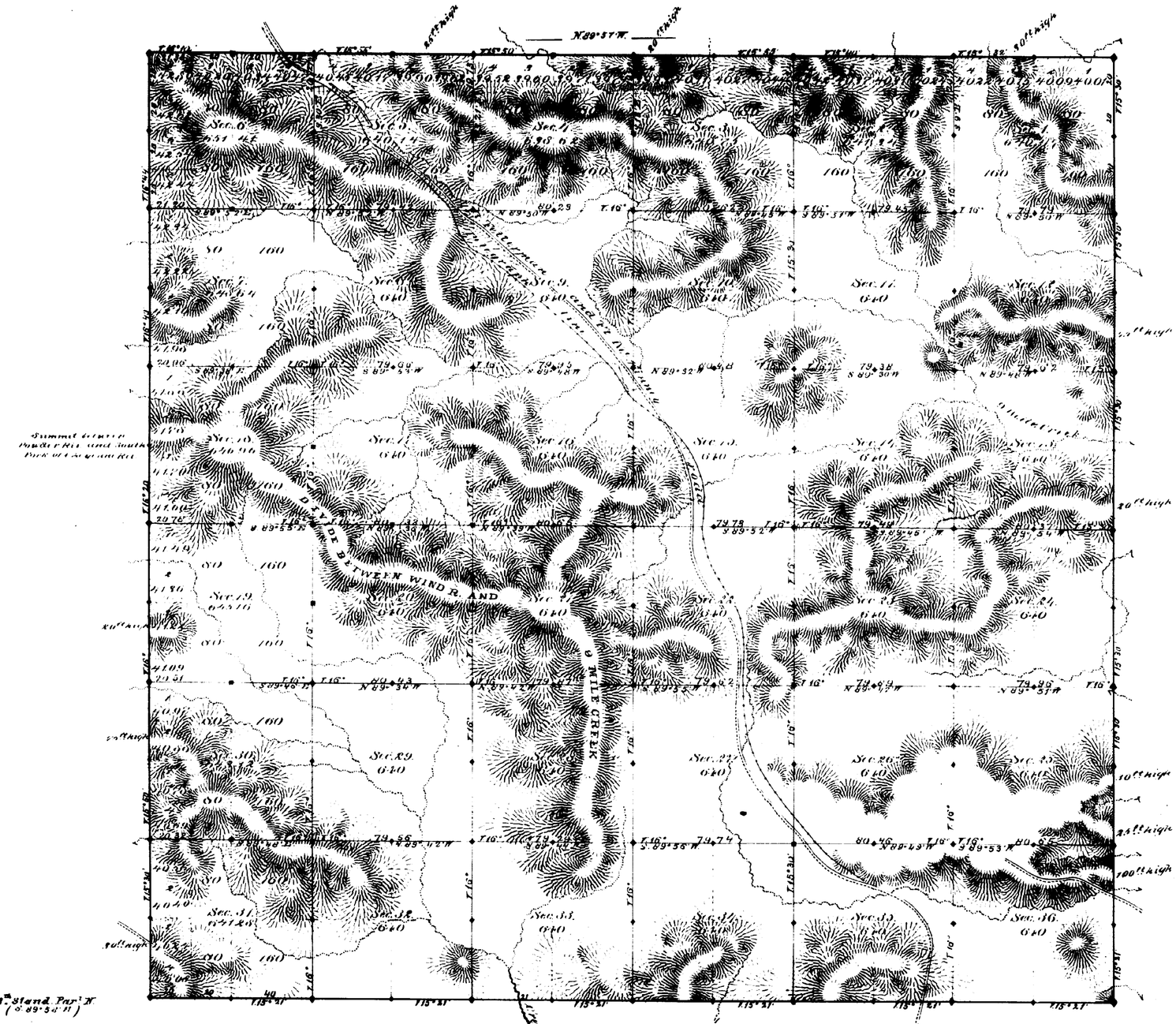

Total number of Acres. 23,078.09

Surveys Designated	By Whom Surveyed	Date of Contract	Amount of Surveys			When Surveyed	Magnetic Declination
6th W. N. Township lines	M. Carthy & Moore	Feb. 2. 1881	16	1	38	July 8, 16, 18, 1881	15° 45' East
Subdivisions	F. Buckley	April 27, 1882	60	2	69	Nov. 3-9, 1882	16° " "
10th Stand. Par. N.	M. Carthy & Moore	Feb. 2nd 1881	6	0	0	March 14 & 15, 1881	

The above Map of Township No. 41 North, Range No. 75 West of the 6th Principal Meridian, Wyoming Territory, is strictly conformable to the field notes of the survey thereof on file in this Office, which have been examined and approved.

Surveyor General's Office,
Cheyenne Wyoming.
December 11th 1882

Edw. C. David
Surv. Genl.

1049

41-75

10TH STANDARD PARALLEL NORTH

From the 8th to the 10th Guide Meridian West, between Townships 40 & 41 N., Ranges 65 to 80 inct. West of the 6th Prin'l Mer Wyo. Terr.

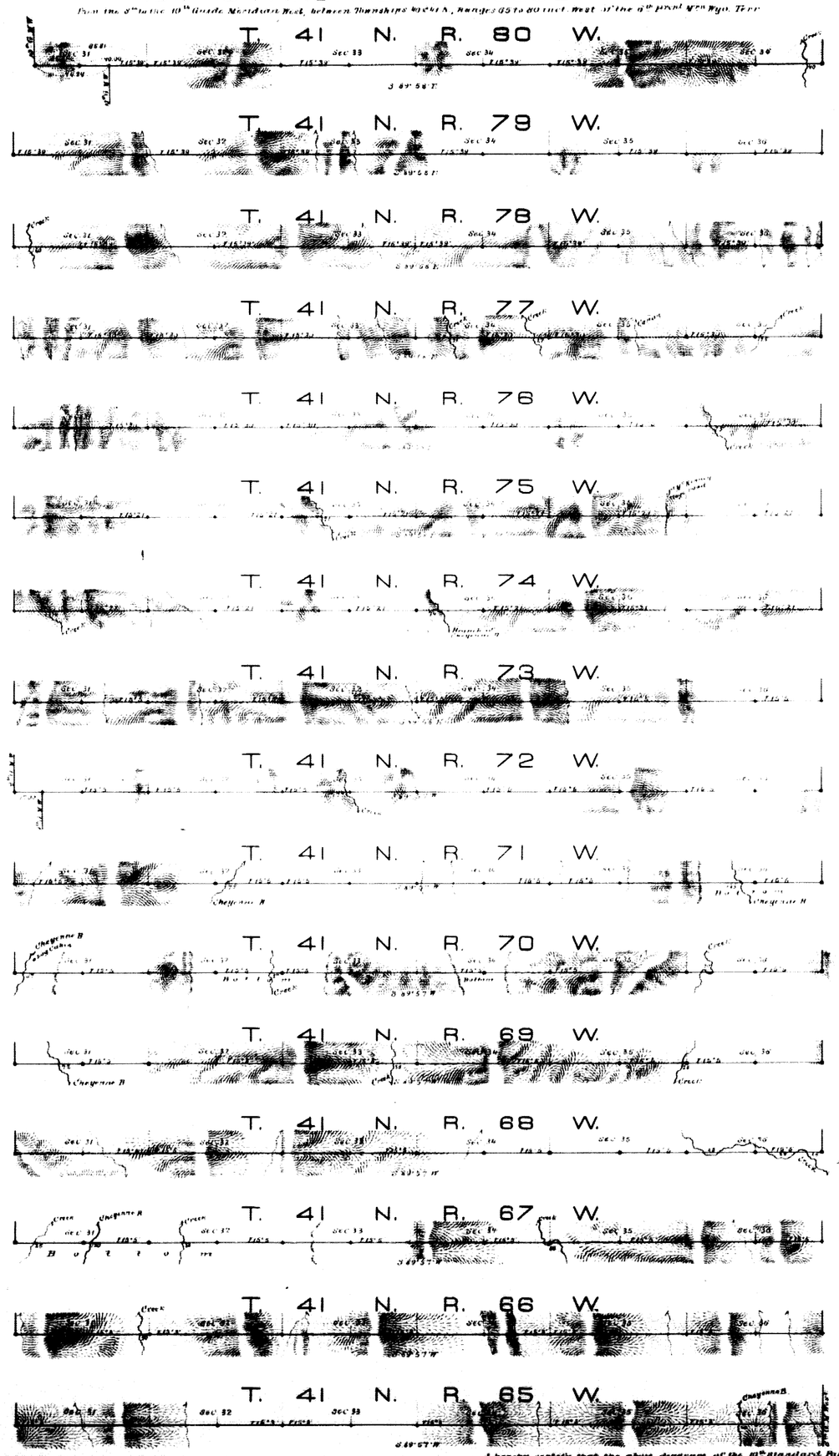

Scale 40 chs to an inch.

Magnetic Variat. East.

Surveys Designated	By whom surveyed	Date of Contract	Amount of surveys	When surveyed
10th Stand. Pr. North	Carthy & Moore	February 2nd 1881	85 85 81	Feb. 18 March 1881
Connections				

I hereby certify that the above diagram of the 10th Standard Parallel North, from the 8th to the 10th Guide Mer W., betw. Tns 40 & 41 N., Rs 65 to 80 inct. West of the 6th Prin'l Mer Wyo. Territ. is strictly conformable to the field notes of the survey thereof on file in this office, which have been examined and approved.

Surveyor General's Office,
Cheyenne, Wyo. July 24th 1882.

Edw. C. David
Surveyor General.

Accession No. 1113

798

accession no 1111

EXTERIOR LINES.

Scale 3 miles to an inch Magnetic bar East

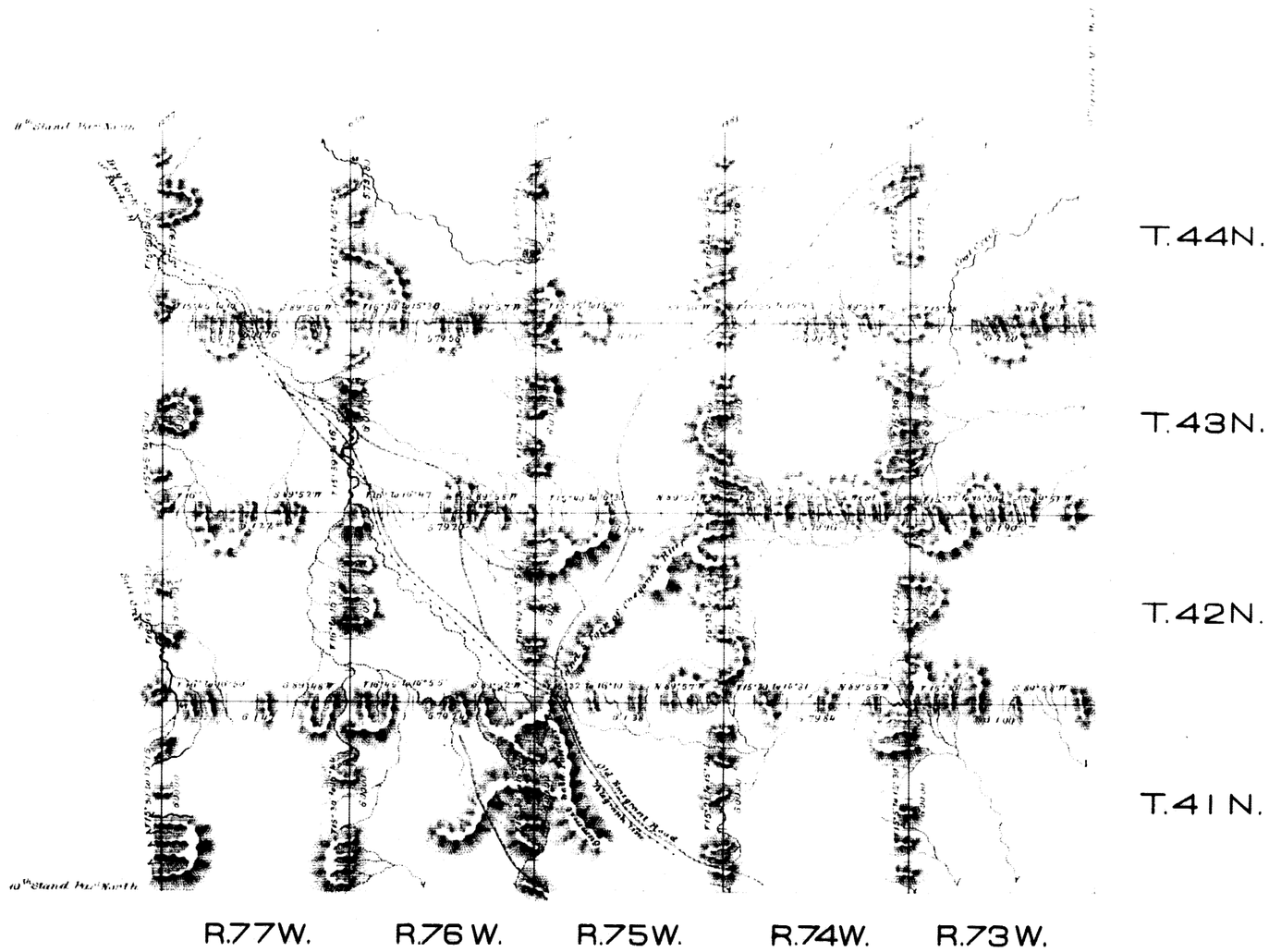

Surveys Designated	By whom surveyed	Date of Contract	Amount of Survey Miles	Chs.	Lks.	When Surveyed
Exterior lines	McCarthy & Moore	February 2, 1881	249	64	3	June 30–Aug. 8, 1881
Connections	" " "	" " "		62	80	" " "

I hereby certify that the above diagram of the exterior lines of Townships 41 to 44 N inclusive, Ranges 73 to 77 inclusive, West of the 6th Principal Meridian, Wyoming Territory, is strictly correct, formable to the field notes of the survey thereof on file in this Office, which have been examined & approved.

Surveyor General's Office,
Cheyenne, Wyo July 24th 1882

Edw. C. Davis
Surveyor General.