8061 **Click Here for Field Notes**

ORIGINAL

TOWNSHIP 42 NORTH, RANGE 72 WEST, OF THE SIXTH PRINCIPAL MERIDIAN, WYOMING.

DEPENDENT RESURVEY

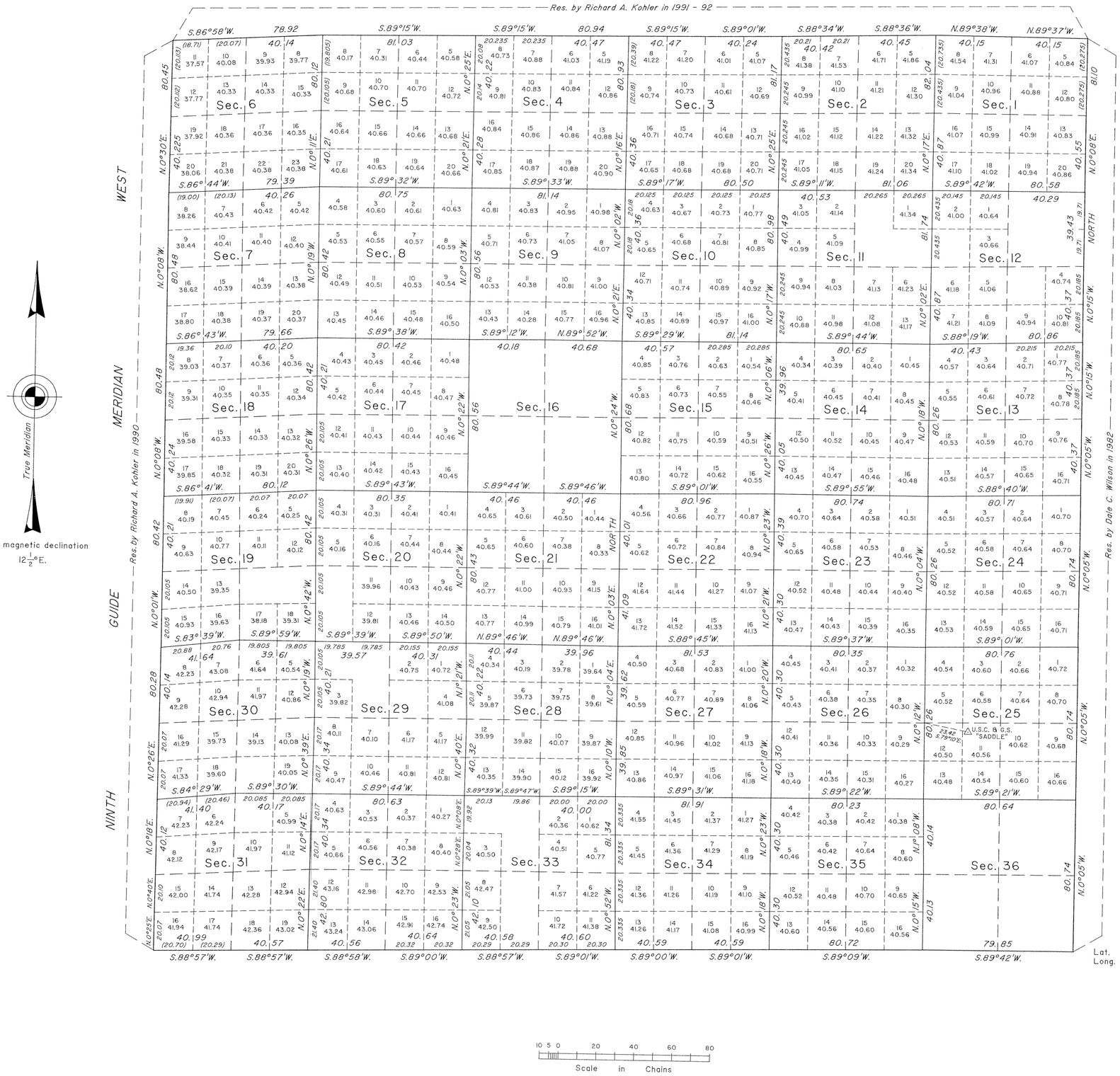

A history of surveys is contained in the field notes.

This plat represents the dependent resurvey of the south boundary and the subdivisional lines designed to restore the corners in their true original locations according to the best available evidence, T. 42 N., R. 72 W., Sixth Principal Meridian, Wyoming.

Certain modified lots and areas, shown hereon, pertain to Federal interest estate only. Except as indicated hereon, the lottings and areas are as shown on the plat approved October 25, 1882.

Survey executed by Richard A. Kohler, Cadastral Surveyor, beginning June 9, 1993, and completed September 1, 1993, pursuant to Special Instructions dated February 8, 1993, for Group No. 574, Wyoming.

UNITED STATES DEPARTMENT OF THE INTERIOR
BUREAU OF LAND MANAGEMENT

Cheyenne, Wyoming — August 17, 1995

This plat is strictly conformable to the approved field notes, and the survey, having been correctly executed in accordance with the requirements of law and the regulations of this Bureau, is hereby accepted.

For the Director

John P Lee

Chief Cadastral Surveyor for Wyoming

W.H.B.

971 A

OFFICIALLY FILED: October 10, 1995

1324

TOWNSHIP No. 42 NORTH, RANGE No. 72 WEST of the 6th Principal MERIDIAN.

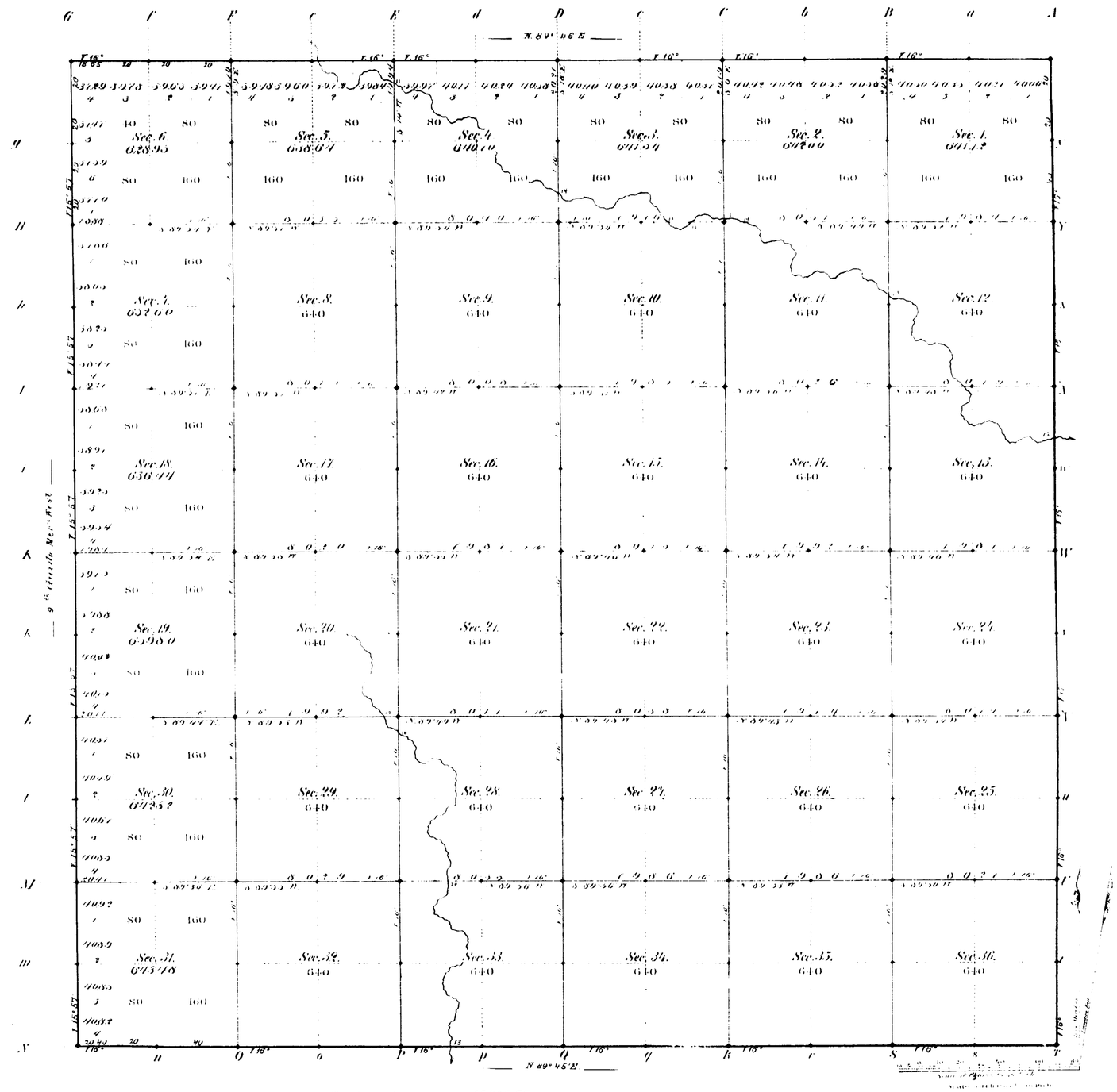

Total number of Acres 23027.57

Survey Designated	By Whom Surveyed	Date of Contract	Amount of Survey Mi.	Ch.	Lk.	When Surveyed	Magnetic Declination
S E & N Township-lines	G. M. Carson	Octob 27, 1881	17	79	5	March 18-22, 1882	16° East
Subdivisions			60	1	4	July 8-24, 1882	16°
Connections							
9th Guide Mer. W	McCarthy & Moore	February 2, 1881	6	0	0	March 17, 1881	

The above Map of Township No. 42 North of Range No. 72 West of the Sixth Principal Meridian Wyoming Territory is strictly conformable to the field notes of the survey thereof on file in this Office which have been examined and approved

Surveyor General's Office,
Cheyenne Wyoming
October 25th 1882

Edw. C. David
Pres. Sen.

A. Gast & Co. Lith. St.

971

42 - 72

(15) Indices

accession no. 1339

EXTERIOR LINES.

Scale, 3 miles to an inch. *Magnetic Variation East*

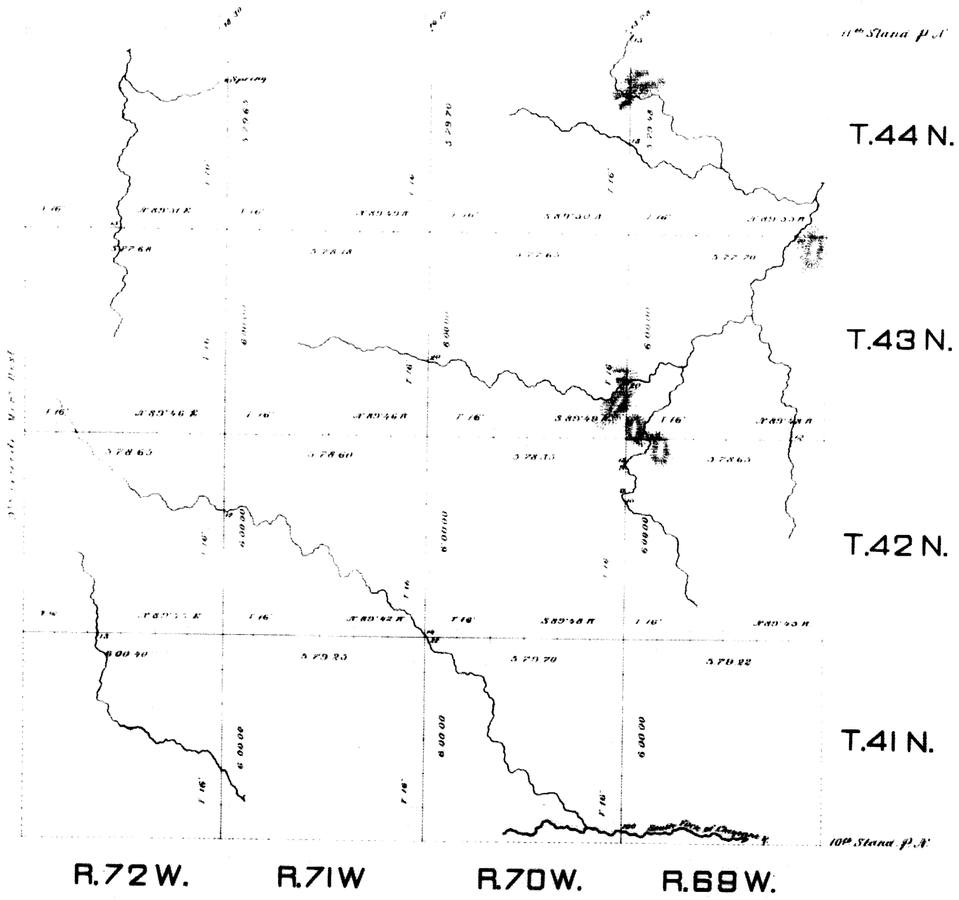

Surveys Designated	By Whom Surveyed	Date of Contract.	Amount of Surveys Mls.	Chs.	Lks.	When Surveyed.
Exteriors	G. M. Carson	Oct. 27, 1881	143	62	86	May 3-24, 1882.
Connections	" " "	" " "		48	25	" " "

I hereby certify that the above diagram of the exterior lines of Townships No. 41, 42, 43, and 44 North, Ranges No. 69, 70, 71, and 72 West of the Sixth Principal Meridian, Wyoming Territory, is strictly conformable to the field notes of the survey thereof on file in this office, which have been examined and approved.

Surveyor General's Office,
Cheyenne Wyo.
October 25th 1882

Edw. C. David
Surveyor General

(13)

1109

63.

9TH GUIDE MERIDIAN WEST.

From the 10th to the 12th Standard Parallel North, between Ranges 72 & 73 West of the 6th Prcpl Mrn Wyom Territory.

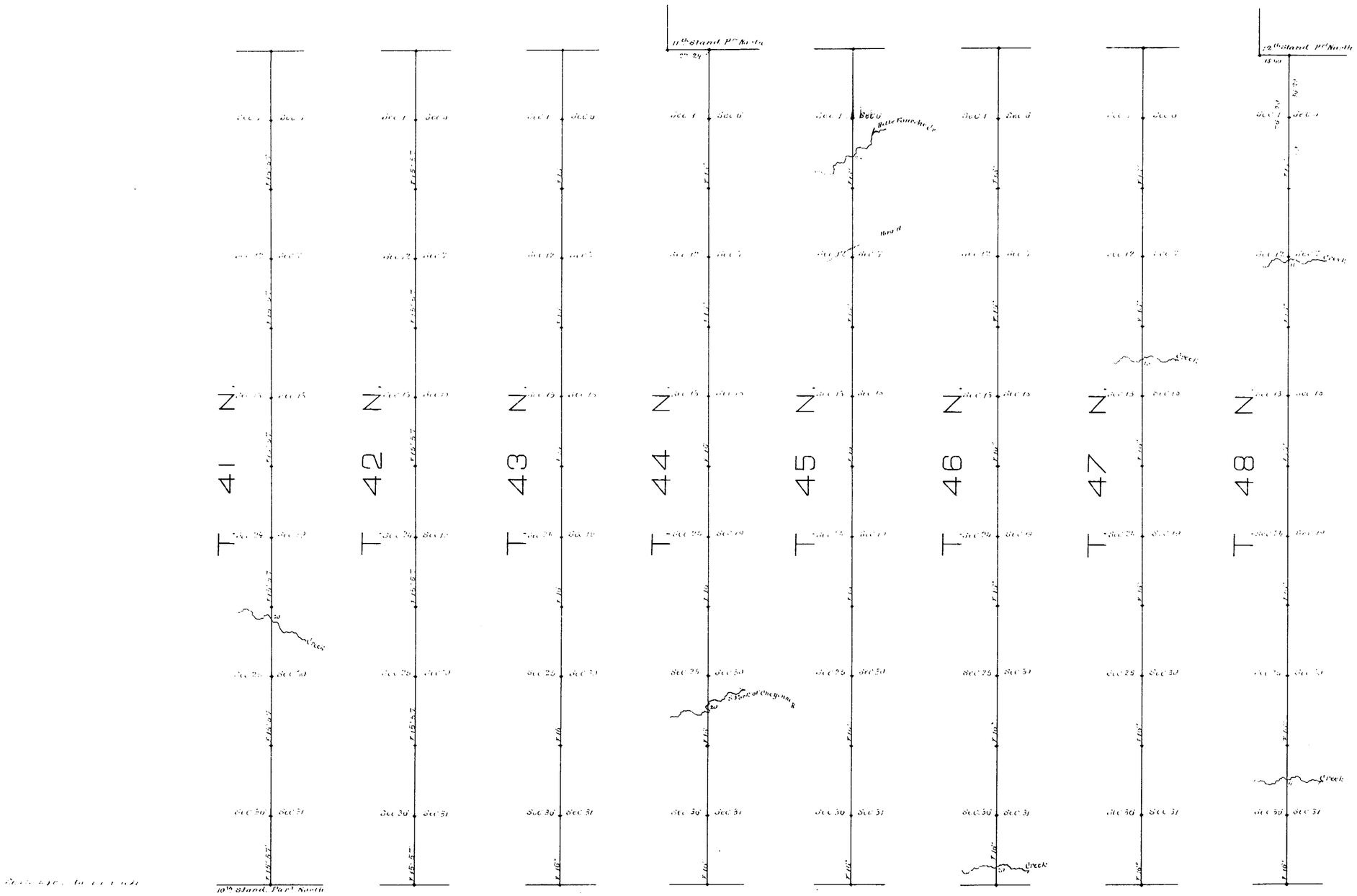

Surveys Designated. By whom surveyed	Date of Contract	Amount of Surveys. Mls.	Chs.	Lks.	When surveyed
9th Guide Mrn West. Mr Carthy & Moore.	February 2nd 1881	47	76	20	March 17 21, 1881
Connections		0	40	64	March 19th 21, 1881.

I hereby certify that the above diagram of the 9th Guide Meridian West, from the 10th to the 12th Standard Parallel North, between Ranges 72 & 73 West of the 6th Prcpl Mrdn. Wyoming Territory, is strictly conformable to the field notes of the survey thereof on file in this Office, which have been examined and approved.

Surveyor General's office.
Cheyenne, Wyo. July 24th 1882.

Edw. C. Dawes
Surveyor General

794