8140 **Click Here for Field Notes**

ORIGINAL

# TOWNSHIP 42 NORTH, RANGE 73 WEST, OF THE SIXTH PRINCIPAL MERIDIAN, WYOMING.

## DEPENDENT RESURVEY

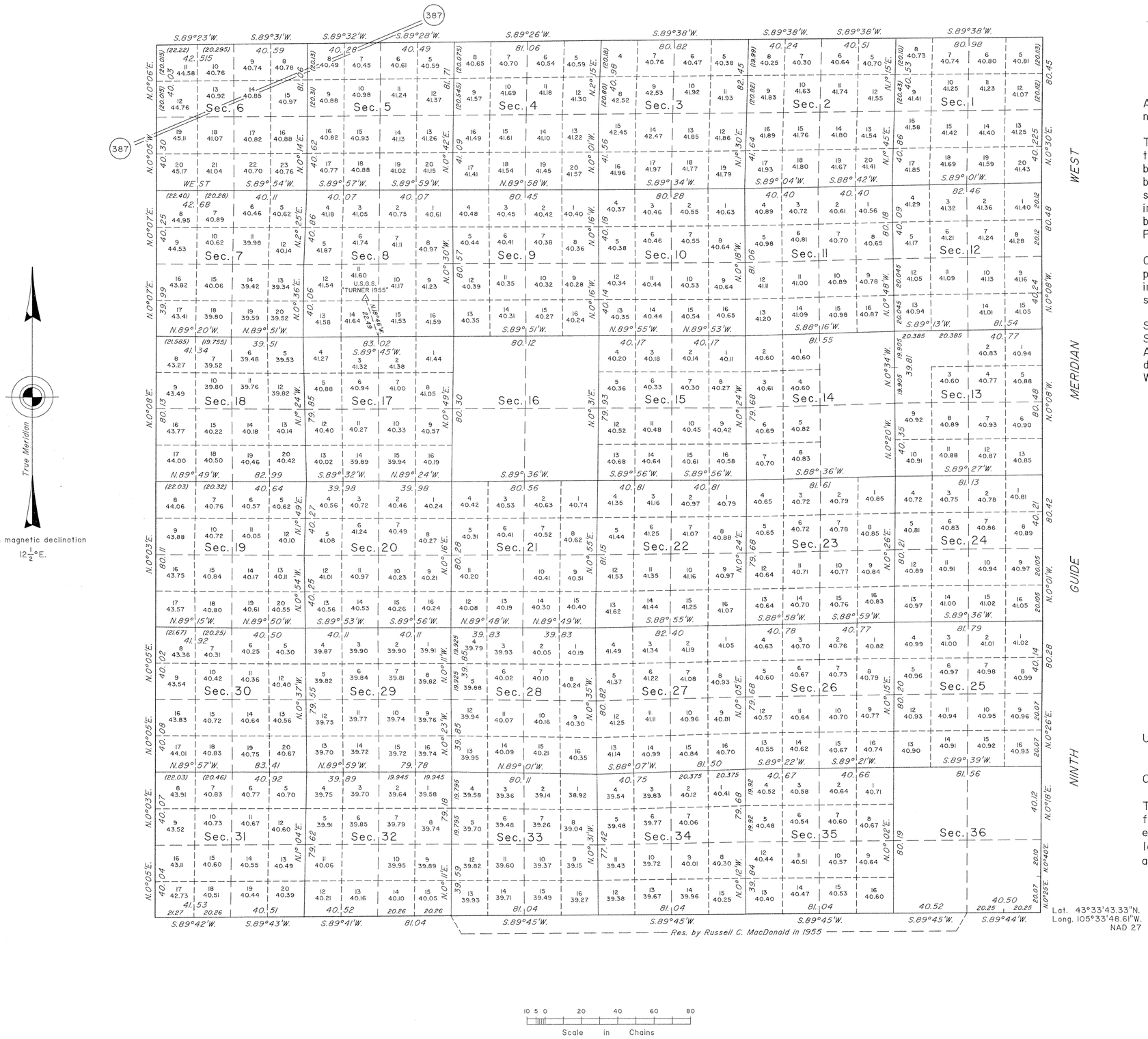


A history of surveys is contained in the field notes.

This plat represents the dependent resurvey of the Ninth Guide Meridian West, through T. 42 N., between Rs. 72 and 73 W., portions of the south boundary, the west and north boundaries and the subdivisional lines designed to restore the corners in their true original locations according to the best available evidence, T. 42 N., R. 73 W., Sixth Principal Meridian, Wyoming.

Certain modified lots and areas, shown hereon, pertain to Federal interest estate only. Except as indicated hereon, the lottings and areas are as shown on the plat approved December 11, 1882.

Survey executed by Richard A. Kohler, Cadastral Surveyor, beginning May 16, 1990, and completed August 23, 1990, pursuant to Special Instructions dated March 27, 1990, for Group No. 536, Wyoming.

UNITED STATES DEPARTMENT OF THE INTERIOR
BUREAU OF LAND MANAGEMENT

Cheyenne, Wyoming March 3, 1997

This plat is strictly conformable to the approved field notes, and the survey, having been correctly executed in accordance with the requirements of law and the regulations of this Bureau, is hereby accepted.

For the Director

Chief Cadastral Surveyor for Wyoming

W.H.B.

OFFICIALLY FILED: April 15, 1997

1042 A

(16)

1421

1

# TOWNSHIP Nº 42 NORTH, RANGE Nº 73 WEST OF SIXTH PRINCIPAL MERIDIAN




Meanders of

| Posts | Courses | Chs Lks | Posts | Courses | Chs Lks | Posts | Courses | Chs Lks |
|---|---|---|---|---|---|---|---|---|
| | | | | | | | | |

Total number of Acres 23,099.26

| Surveys Designated | By Whom Surveyed | Date of Contract | Amount of Surveys Mls | Chs | Lks | When Surveyed | Magn. Decl. |
|---|---|---|---|---|---|---|---|
| S W & N Township lines | McCarthy & Moore | Febr. 2, 1881 | 18 | 2 | 90 | July 1, 2 & 4, 1881 | 16°32' East. |
| Subdivisions | C. Buckley | April 27 1882 | 60 | 4 | 81 | Oct 11 18, 1882 | 15° 25' " |
| Connections | | | | | | | |
| 9th Guide Mrn W | McCarthy & Moore | Febr. 2, 1881 | 6 | 3 | 0 | March 17, 1881 | |

The above Map of Township Nº 42 North of Range Nº 73 West of the Sixth Principal Meridian in Wyoming Territory is strictly conformable to the field notes of the survey thereof on file in this Office, which have been examined and approved.

Surveyor General's Office
Cheyenne Wyoming
December 11th 1882

Edw. C. David
Sur. Genl.

A. Gast & Co. St. Louis Mo.

1042

42 - 73

accession no 1111

# EXTERIOR LINES.

Scale 3 miles to an inch    Magnetic Var. East




T.44N.

T.43N.

T.42N.

T.41N.

R.77W.    R.76W.    R.75W.    R.74W.    R.73W.

| Surveys Designated | By whom surveyed | Date of Contract | Amount of Surveys mls. | chs. | lks. | When Surveyed |
|---|---|---|---|---|---|---|
| Exterior lines | McCarthy & Moore | February 2, 1881 | 239 | 64 | 3 | June 30–Aug. 8, 1881 |
| Connections | " " " | " " " | | 62 | 80 | " " " |

I hereby certify that the above diagram of the exterior lines of Townships 41 to 44 N inclusive, Ranges 73 to 77 inclusive, West of the 6th Principal Meridian, Wyoming Territory, is strictly conformable to the field notes of the survey thereof on file in this Office, which have been examined & approved.–
Surveyor General's Office,
Cheyenne, Wyo. July 24th 1882.

Edw. C. David
Surveyor General.

796

Indices

1109

# 9TH GUIDE MERIDIAN WEST.

*from the 10th to the 12th Standard Parallel North, between Ranges 72 & 73 West of the 6th Prcpl Mrn Wyom Territory.*

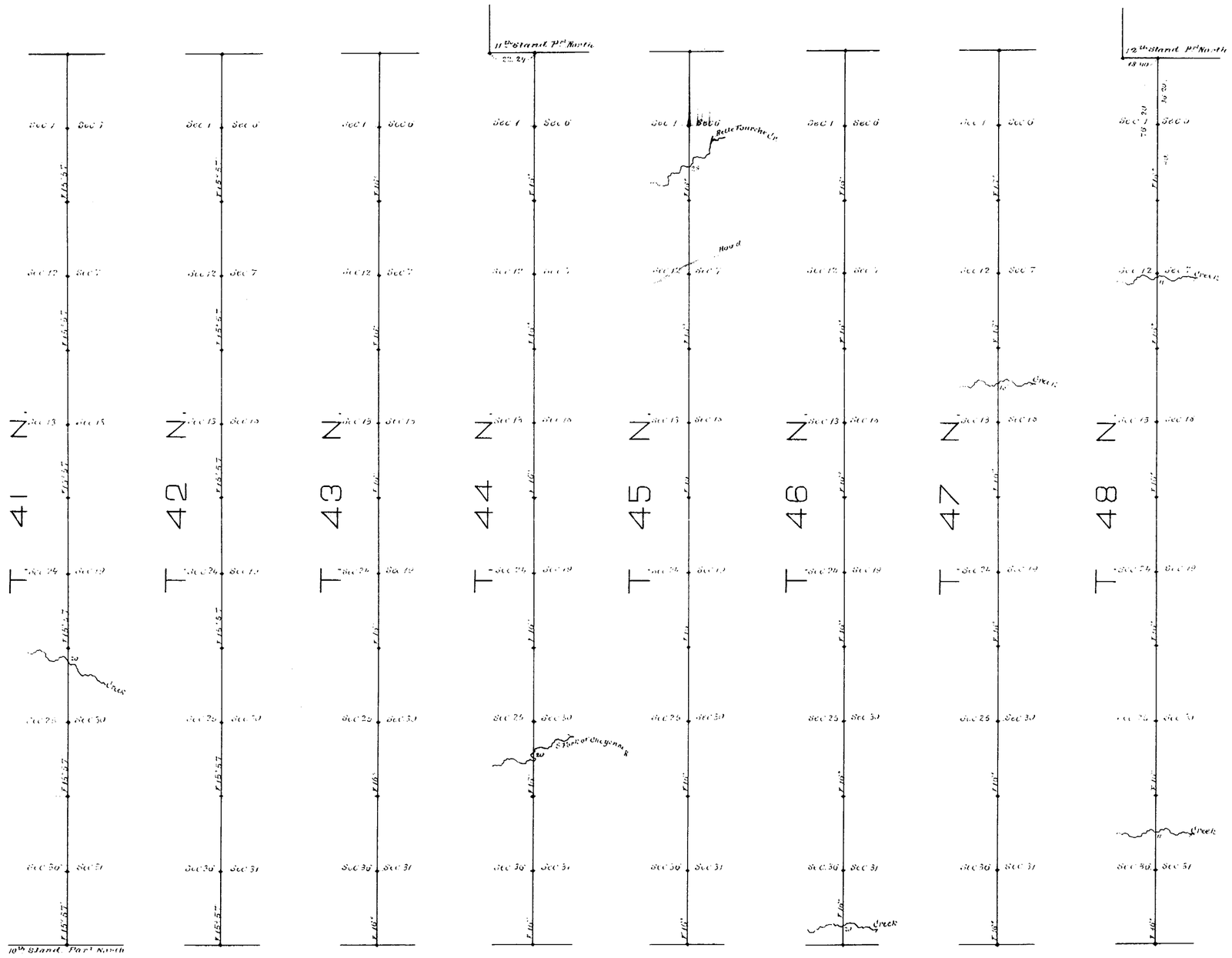


Magnetic Variat. East

| Surveys Designated. By whom surveyed | Date of Contract | Amount of Surveys mls | chs | lks | When surveyed |
|---|---|---|---|---|---|
| 9th Guide Mrn West. Mc Carthy & Moore | February 2nd 1881 | 47 | 76 | 20 | March 17 21, 1881 |
| Connections " " " | " " " | 0 | 40 | 64 | March 19th 21, 1881 |

I hereby certify that the above diagram of the 9th Guide Meridian West, from the 10th to the 12th Standard Parallel North, between Ranges 72 & 73 West of the 6th Prcpl Mrdn. Wyoming Territory, is strictly conformable to the field notes of the survey thereof on file in this Office, which have been examined and approved.

Surveyor General's Office.
Cheyenne, Wyo July 24th 1882.

Edw. C. David
Surveyor General