8276

Click Here for Field Notes

ORIGINAL

TOWNSHIP 42 NORTH, RANGE 74 WEST, OF THE SIXTH PRINCIPAL MERIDIAN, WYOMING.

DEPENDENT RESURVEY

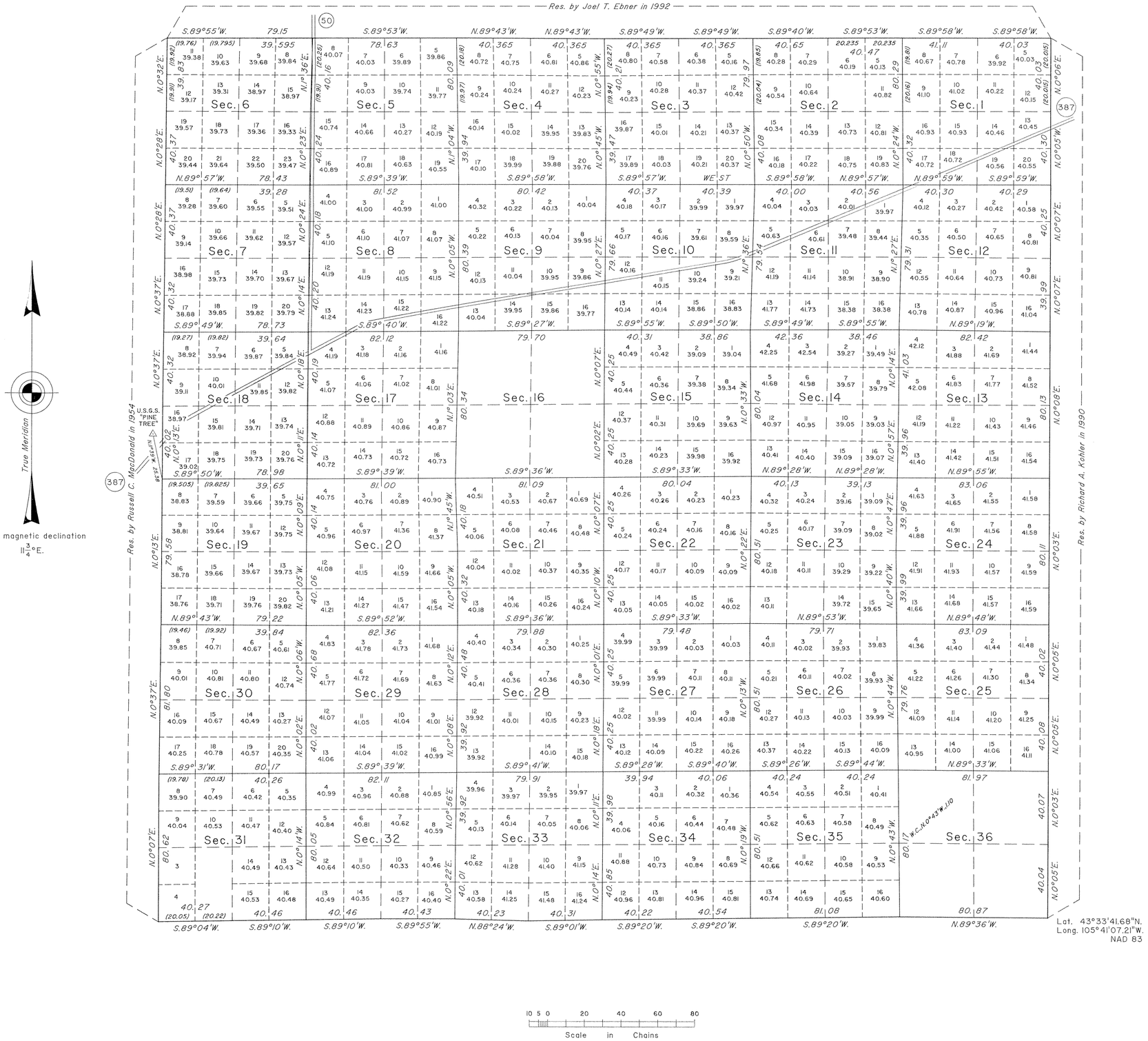

A history of surveys is contained in the field notes.

The south boundary was dependently resurveyed by Richard A. Kohler during the resurvey of T. 41 N., R. 74 W., executed concurrently under this same group.

This plat represents the dependent resurvey of the subdivisional lines, designed to restore the corners in their true original locations according to the best available evidence, T. 42 N., R. 74 W., Sixth Principal Meridian, Wyoming.

Certain modified lots and areas shown hereon pertain to Federal interest estate only. Except as indicated hereon, the lottings and areas are as shown on the plat approved December 11, 1882.

Survey executed by Richard A. Kohler, Cadastral Surveyor, beginning July 30, 1997, and completed July 7, 1998, pursuant to Special Instructions dated April 3, 1995, for Group No. 601, Wyoming.

UNITED STATES DEPARTMENT OF THE INTERIOR
BUREAU OF LAND MANAGEMENT

Cheyenne, Wyoming May 18, 2000

This plat is strictly conformable to the approved field notes, and the survey, having been correctly executed in accordance with the requirements of law and the regulations of this Bureau, is hereby accepted.

For the Director

John P. Lee

Chief Cadastral Surveyor for Wyoming

W.H.B.

1046 A

OFFICIALLY FILED: May 23, 2000

(16)

5

1425

TOWNSHIP N° 42 NORTH RANGE N° 74 WEST OF THE 6TH PRINCIPAL MERIDIAN.



Scale 40 Chains to an inch

Total number of Acres. 23,027.19

Survey Designated	By Whom Surveyed	Date of Contract	Amount of Surveys Mls	Chs	Lks	When Surveyed	Magnetic Declination
Township lines	McCarthy & Moore	Feb. 2. 1881	25	79	80	July 29, 11 1881	15°30 East
Subdivisions	Francis Buckley	April 27, 1882	60	00	47	Octob. 2-10, 1882	15°30 "
Connections.							

The above Map of Township N° 42 North of Range N° 74 West of the Sixth Principal Meridian Wyoming Territory is strictly conformable to the field notes of the survey thereof on file in this Office which have been examined and approved

Surveyor General's Office.
Cheyenne. Wyo.
December 11th 1882.

Edw. C. David
Surr. Genl.

1046

42-74

(48)

accession no 1111

EXTERIOR LINES.

Scale 3 inches to one inch Magnetic bar East

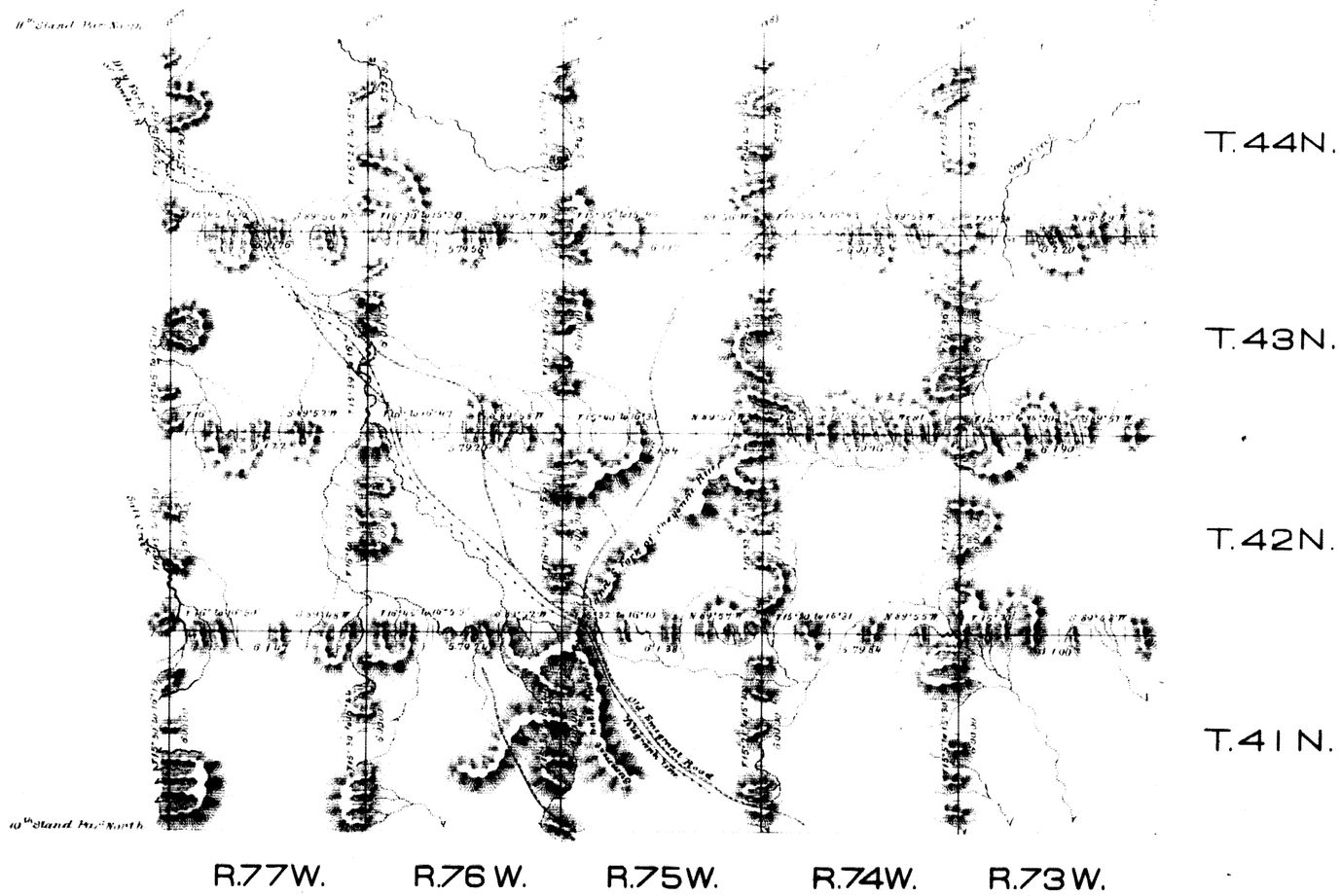

Surveys Designated	By whom surveyed	Date of Contract	Amount of Surveys Mile	Chs.	Lks.	When Surveyed
Exterior lines	Mc Carthy & Moore	February 2, 1881	209	64	3	June 30–Aug. 8, 1881
Connections	" " "	" " "		62	80	" " "

I hereby certify that the above diagram of the exterior lines of Townships 41 to 44 N inclusive, Ranges 73 to 77 inclusive, West of the 6th Principal Meridian, Wyoming Territory, is strictly correct, formable to the field notes of the survey thereof on file in this Office which have been examined & approved.–

Surveyor General's Office,
Cheyenne, Wyo July 24th 1882

Edw. C. Davis
Surveyor General.