Click Here for Field Notes

7465

ORIGINAL

TOWNSHIP 43 NORTH, RANGE 70 WEST, OF THE SIXTH PRINCIPAL MERIDIAN, WYOMING.

DEPENDENT RESURVEY

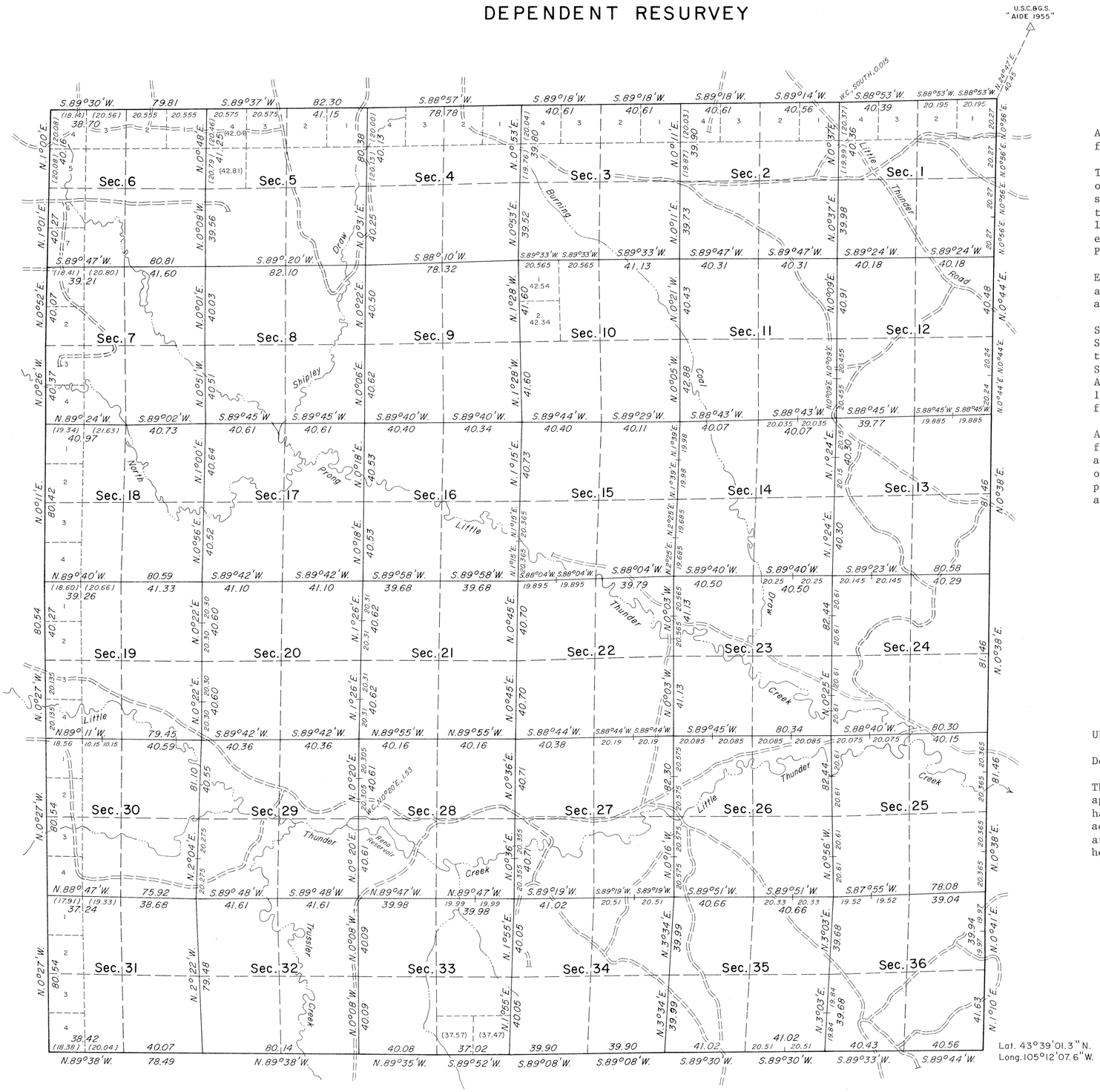

True Meridian

Mean Magnetic Declination $14\frac{3}{4}°$ E.

Scale in Chains

A history of surveys is contained in the field notes.

This plat represents a dependent resurvey of the exterior boundaries and subdivisional lines designed to restore the corners in their true original locations according to the best available evidence, of T. 43 N., R. 70 W., Sixth Principal Meridian, Wyoming.

Except as indicated hereon, the lottings and areas are as shown on the plat approved October 25, 1882.

Survey executed by Jerry L. Messick, Supervisory Surveying Technician, under the supervision of Richard L. Oakes, Supervisory Cadastral Surveyor, beginning April 28, 1975, and completed June 3, 1975, pursuant to Special Instructions for Group No. 358, dated May 10, 1974.

Areas shown in parentheses are derived from dependent resurvey data, and are for administrative purposes only. Boundaries of legal subdivisions containing parenthetical acreages are in no way altered.

UNITED STATES DEPARTMENT OF THE INTERIOR
BUREAU OF LAND MANAGEMENT
Denver, Colorado January 18, 1980

This plat is strictly conformable to the approved field notes, and the survey, having been correctly executed in accordance with the requirements of law and the regulations of this Bureau, is hereby accepted.

For the Director

Chief, Cadastral Survey
Examination and Approval Staff

NOTE:

THE BEARINGS AND DISTANCES FOR THE MILE BET. SECS. 29 AND 32 IS INCORRECT. THE BEARING AND DISTANCE FOR THE EAST 1/2 MILE SHOULD BE S.89°47'W., 40.09 CHS. DIST. AND THE WEST 1/2 MILE SHOULD BE S.89°50'W., 43.14 CHS. DIST. SEE MEMORANDUM DATED FEBRUARY 13, 1984, FILE 9622.1(942) GROUP 358, WYOMING. THE PARENTHETICAL ACREAGES PREVIOUSLY SHOWN ON THE PLAT IN SECTION 29 ARE NO LONGER VALID AND WERE REMOVED.

W.H.B.

980 A

7749

ORIGINAL

TOWNSHIP 43 NORTH, RANGE 70 WEST, OF THE SIXTH PRINCIPAL MERIDIAN, WYOMING.

SUPPLEMENTAL PLAT

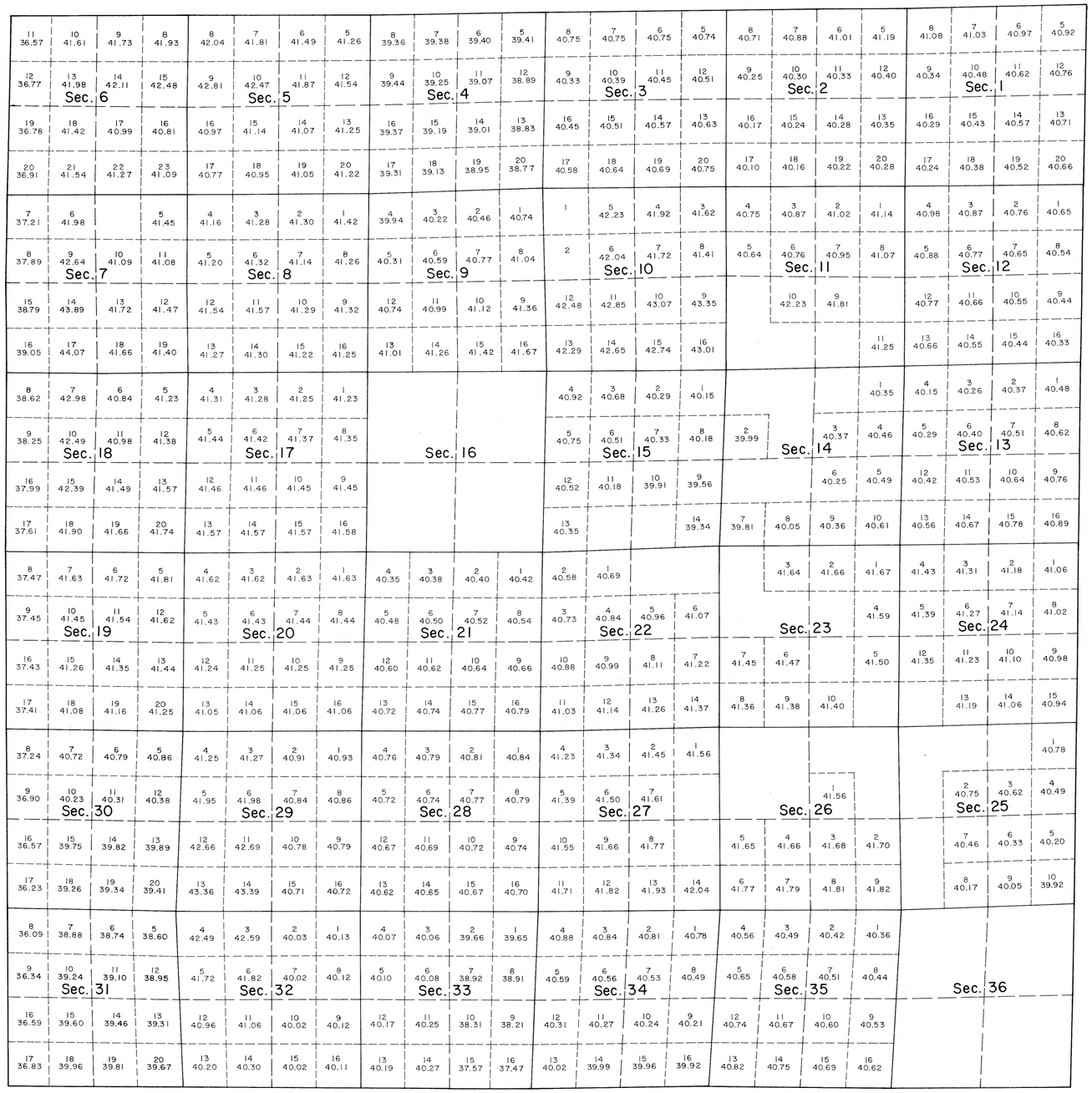

This plat showing a subdivision of certain sections, T. 43 N., R. 70 W., Sixth Principal Meridian, Wyoming, is based upon the plat accepted January 18, 1980.

Certain modified lots and areas shown hereon pertain to Federal interest estate only. Except as indicated hereon, the lottings and areas are as shown on the plat approved October 25, 1882, and the plat accepted January 18, 1980.

UNITED STATES DEPARTMENT OF THE INTERIOR
BUREAU OF LAND MANAGEMENT

Cheyenne, Wyoming December 4, 1985

This plat, showing amended lottings, is based upon the official records and, having been correctly prepared in accordance with the regulations of this Bureau, is hereby accepted.

For the Director

Richard L. Dales

Chief Cadastral Surveyor for Wyoming

W.H.B.

980 B

1333

TOWNSHIP No. 43 NORTH. RANGE No. 70 WEST of the 6th Principal MERIDIAN.

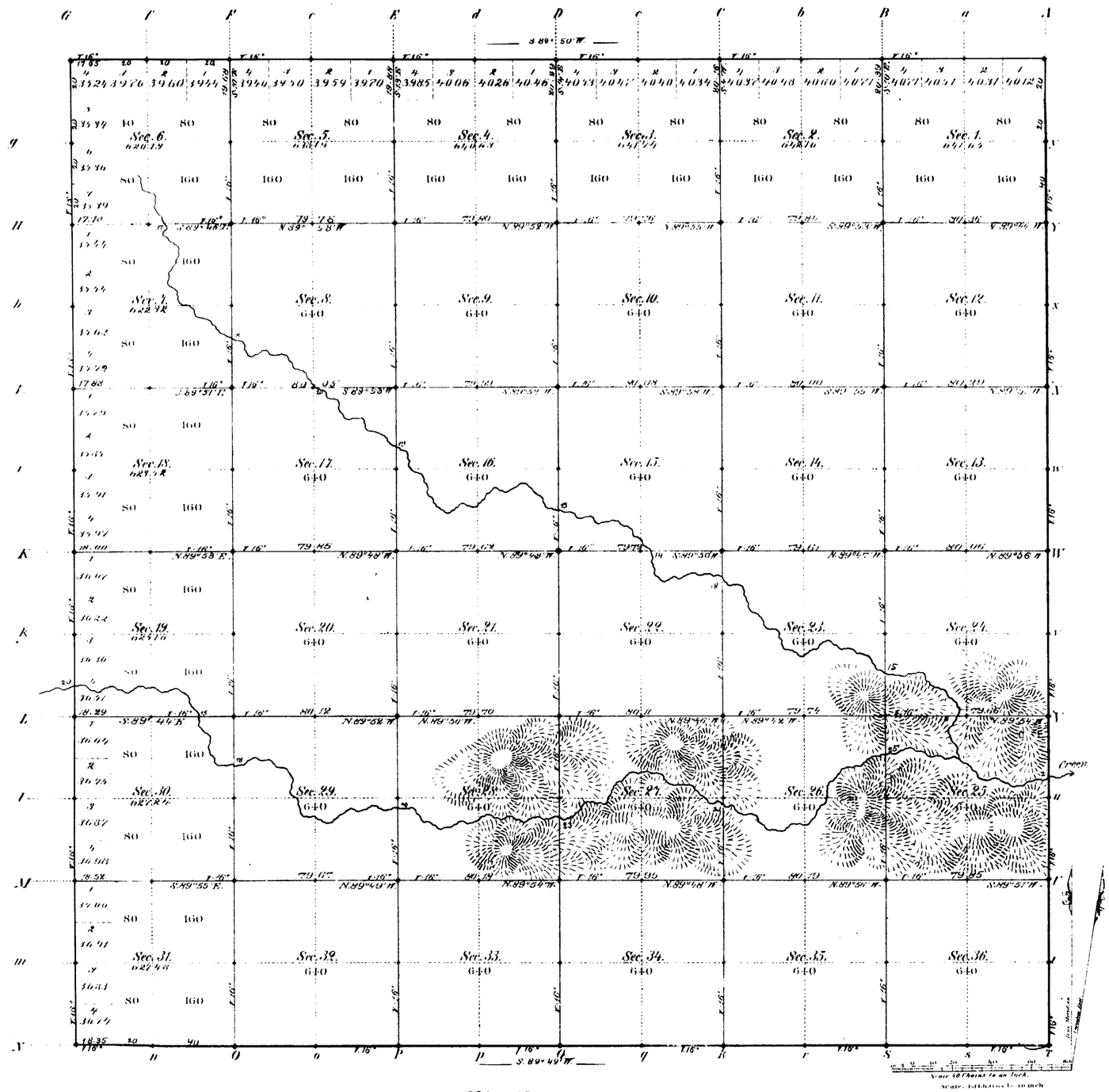

Total number of Acres. 22,930.22

Surveys Designated	By Whom Surveyed	Date of Contract	Amount of Surveys Mi.	Ch.	Lk.	When Surveyed	Magnetic Declination
Township-lines	A. M. Carson	Octob. 27, 1881.	23	76	0	May 6, 13 & 15, 1882.	16° East
Subdivisions	" " "	" " "	59	68	44	Aug. 9-13, 1882.	16° "
Connections							

The above Map of Township No. 43 North of Range No. 70 West of the Sixth Principal Meridian Wyoming Territory is strictly conformable to the field notes of the survey thereof on file in this Office, which have been examined and approved.

Surveyor General's Office.
Cheyenne Wyoming
October 25th 1882

Edw. C. David
Sur. Genl.

A. Gast & Co., St. Louis Mo.

43 - 70

980

(15) Indices

accession no. 1339

EXTERIOR LINES.

Scale, 3 miles to an inch. *Magnetic Variation East*

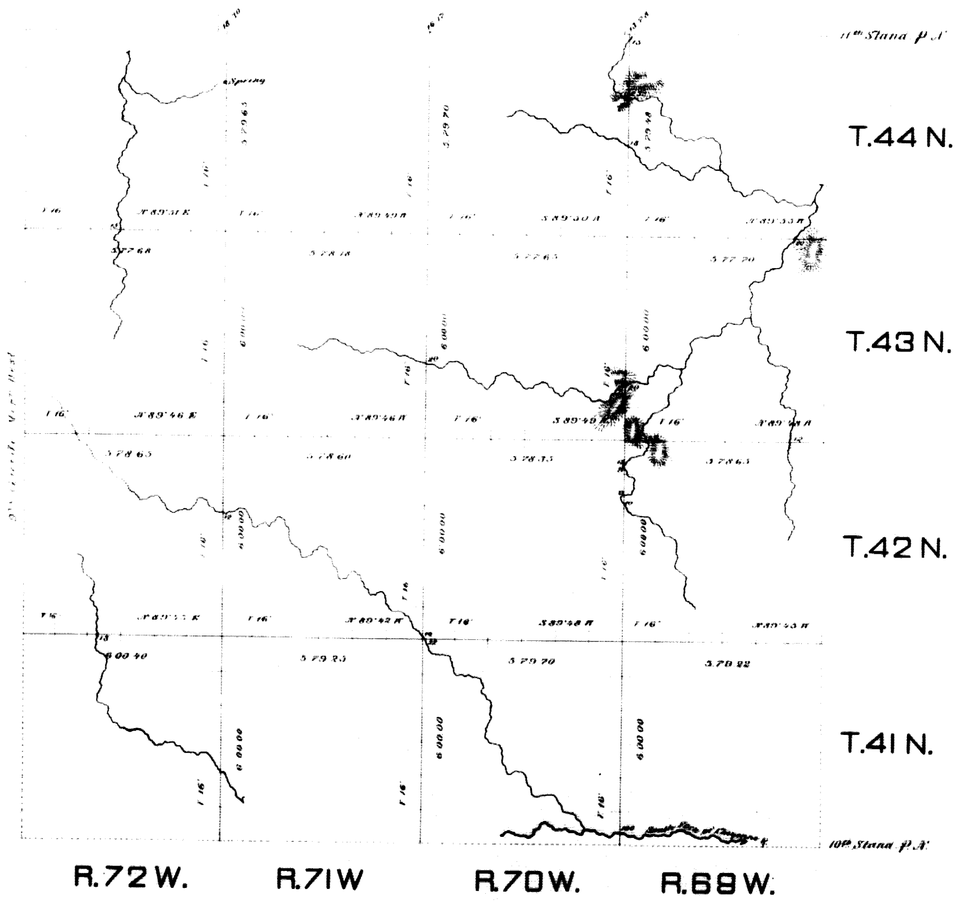

Surveys Designated	By Whom Surveyed	Date of Contract	Amount of Surveys Mls.	Chs.	Lks.	When Surveyed
Exteriors	G. M. Carson	Oct. 27, 1881	143	62	86	May 3-24, 1882
Connections	" " "	" " "		48	20	" " "

I hereby certify that the above diagram of the exterior lines of Townships No. 41, 42, 43, and 44 North, Ranges No. 69, 70, 71, and 72 West of the Sixth Principal Meridian, Wyoming Territory, is strictly conformable to the field notes of the survey thereof on file in this office, which have been examined and approved.

Surveyor General's Office,
Cheyenne Wyo.
October 25th 1882.

Edw. C. David
Surveyor General

986