7783

Click Here for Field Notes

ORIGINAL

TOWNSHIP 43 NORTH, RANGE 71 WEST, OF THE SIXTH PRINCIPAL MERIDIAN, WYOMING.

DEPENDENT RESURVEY

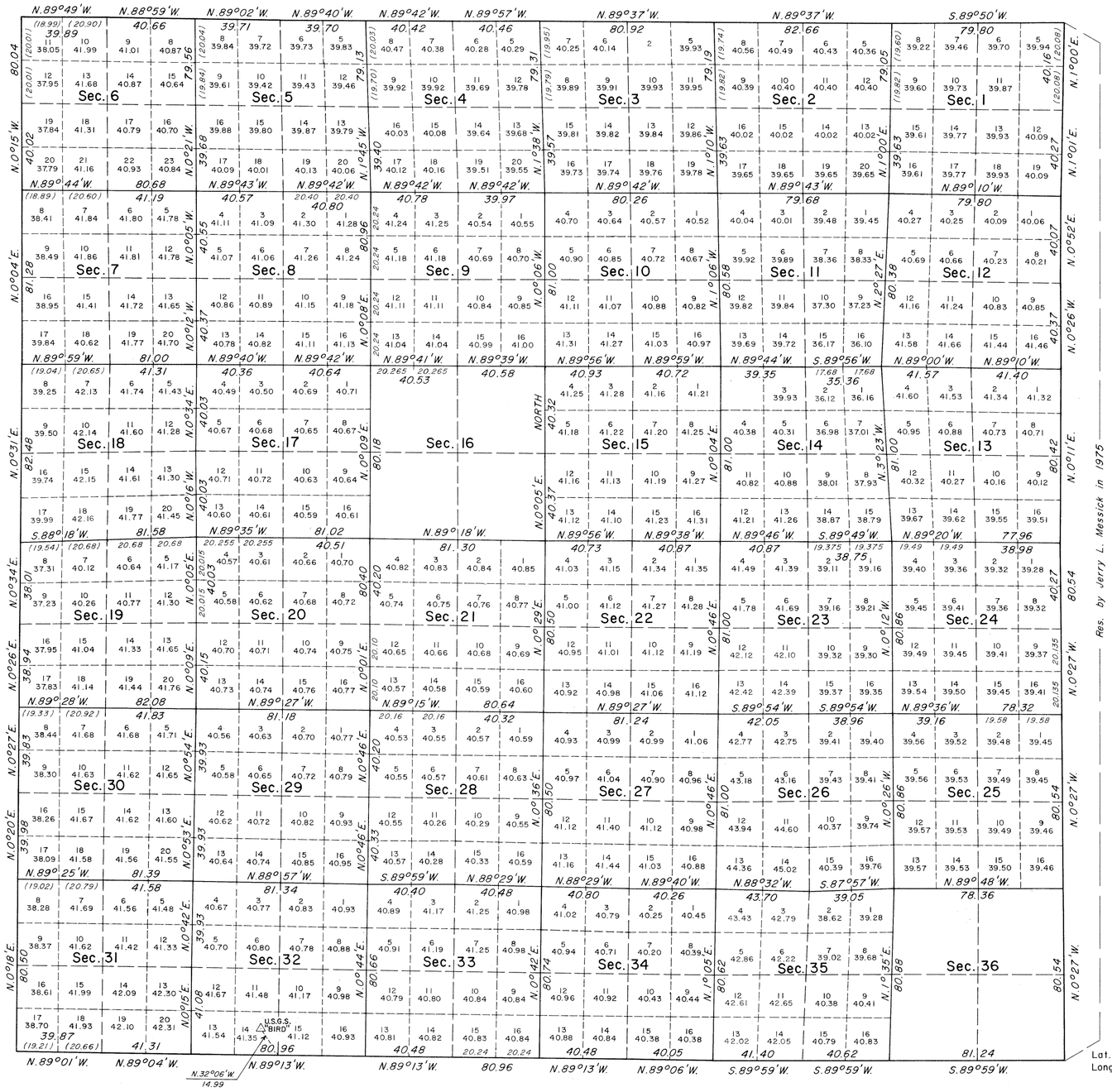

Mean magnetic declination 13°E.

Scale in Chains: 10 5 0 20 40 60 80

A history of surveys is contained in the field notes.

This plat represents the dependent resurvey of the south, west and north boundaries and the subdivisional lines designed to restore the corners in their true original locations according to the best available evidence, T. 43 N., R. 71 W., Sixth Principal Meridian, Wyoming.

Certain modified lots and areas shown hereon pertain to Federal interest estate only. Except as indicated hereon, the lottings and areas are as shown on the plat approved October 25, 1882.

Survey executed by Dale C. Wilson, Cadastral Surveyor, beginning May 5, 1982, and completed May 27, 1982, pursuant to Special Instructions dated April 7, 1982, for Group No. 433, Wyoming.

UNITED STATES DEPARTMENT OF THE INTERIOR
BUREAU OF LAND MANAGEMENT

Cheyenne, Wyoming November 24, 1986

This plat is strictly conformable to the approved field notes, and the survey, having been correctly executed in accordance with the requirements of law and the regulations of this Bureau, is hereby accepted.

For the Director

Richard L. Dales

Chief Cadastral Surveyor for Wyoming

Lat. 43°39'00.4"N.
Long. 105°19'17.2"W.

W.H.B.

BBB

984 A

1337

TOWNSHIP No. 43 NORTH. RANGE No. 71 WEST of the 6th Principal MERIDIAN.

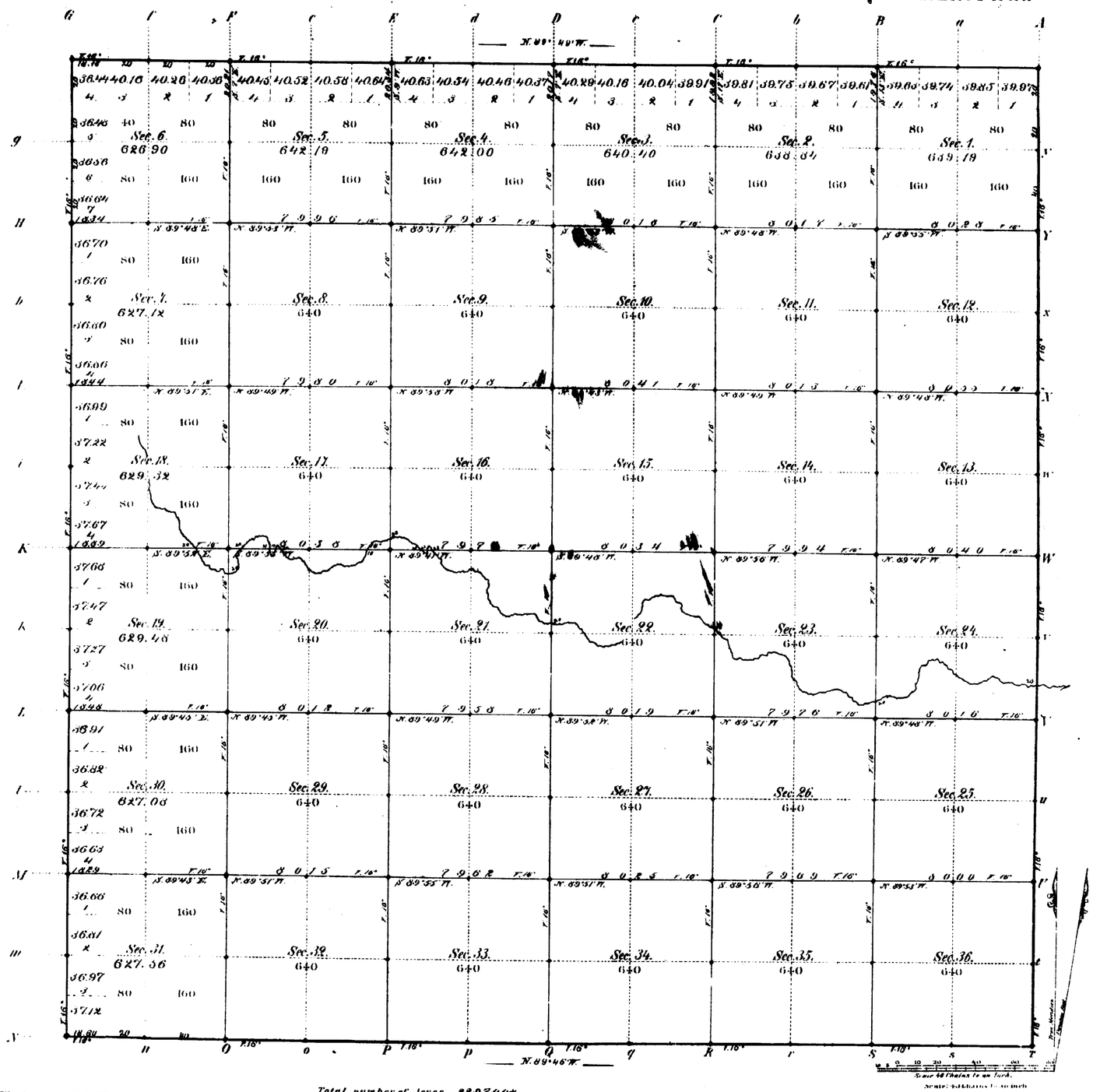

Total number of Acres. 22970.08

Surveys Designated	By Whom Surveyed	Date of Contract	Amount of Surveys M.	Ch.	Lk.	When Surveyed	Magnetic Declination
Township-lines	A. M. Carson	Oct. 21, 1881	23	76	78	May 13, 1882	16° East.
Subdivisions	" "	" "	39	74	65	Aug. 1 8, 1882	16°
Connections							

The above Map of Township No. 43 North of Range No. 71 West of the Sixth Principal Meridian Wyoming Territory is strictly conformable to the field notes of the survey thereof on file in this Office, which have been examined and approved.

Surveyor General's Office,
Cheyenne, Wyoming
October 25th 1882

Edw. C. David
Surv. Genl.

A. Gast & Co. St. Louis Mo.

984

43 - 71

(15)
Indices

accession no. 1339

EXTERIOR LINES.

Scale, 3 miles to an inch. *Magnetic Variation East*

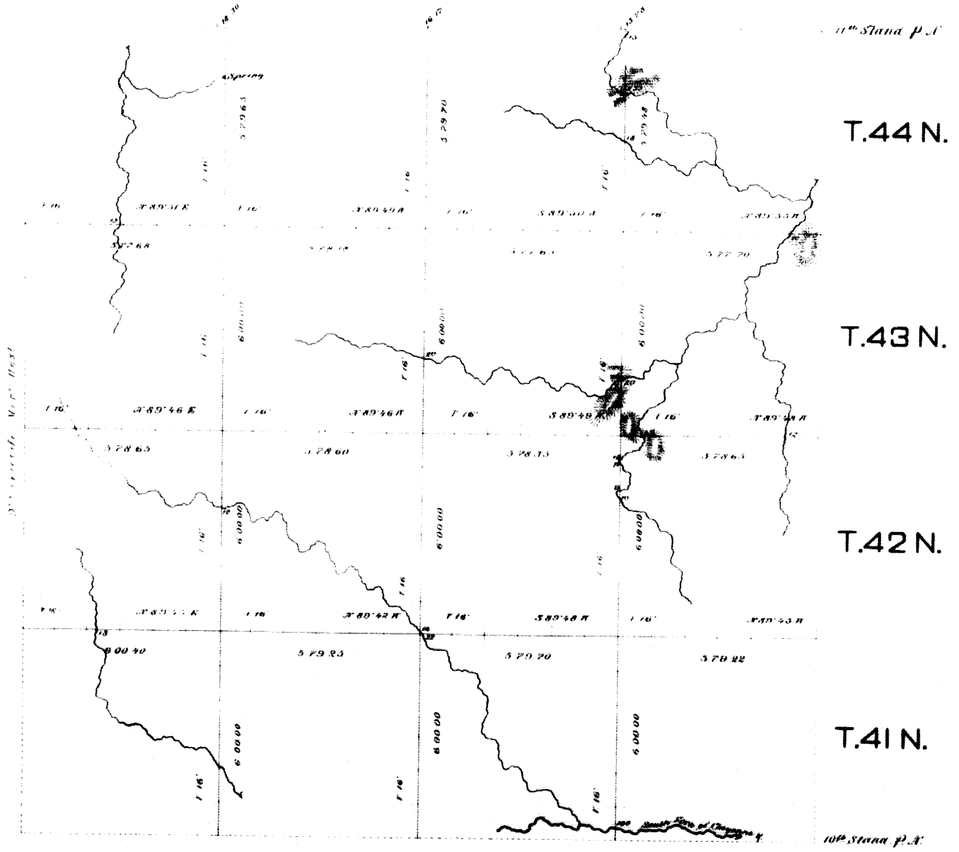

Surveys Designated	By Whom Surveyed	Date of Contract	Amount of Surveys Mls.	Chs.	Lks.	When Surveyed
Exteriors	G. M. Carson	Oct. 27, 1881	143	68	86	May 3-24, 1882
Connections	" " "	" " "		48	20	" " "

I hereby certify that the above diagram of the exterior lines of Townships No. 41, 42, 43, and 44 North, Ranges No. 69, 70, 71, and 72 West of the Sixth Principal Meridian, Wyoming Territory, is strictly conformable to the field notes of the survey thereof on file in this office, which have been examined and approved.

Surveyor General's Office,
Cheyenne Wyo.
October 25th 1882.

Edw. C. David
Surveyor General.