8139

Click Here for Field Notes

ORIGINAL

TOWNSHIP 43 NORTH, RANGE 72 WEST, OF THE SIXTH PRINCIPAL MERIDIAN, WYOMING.

DEPENDENT RESURVEY

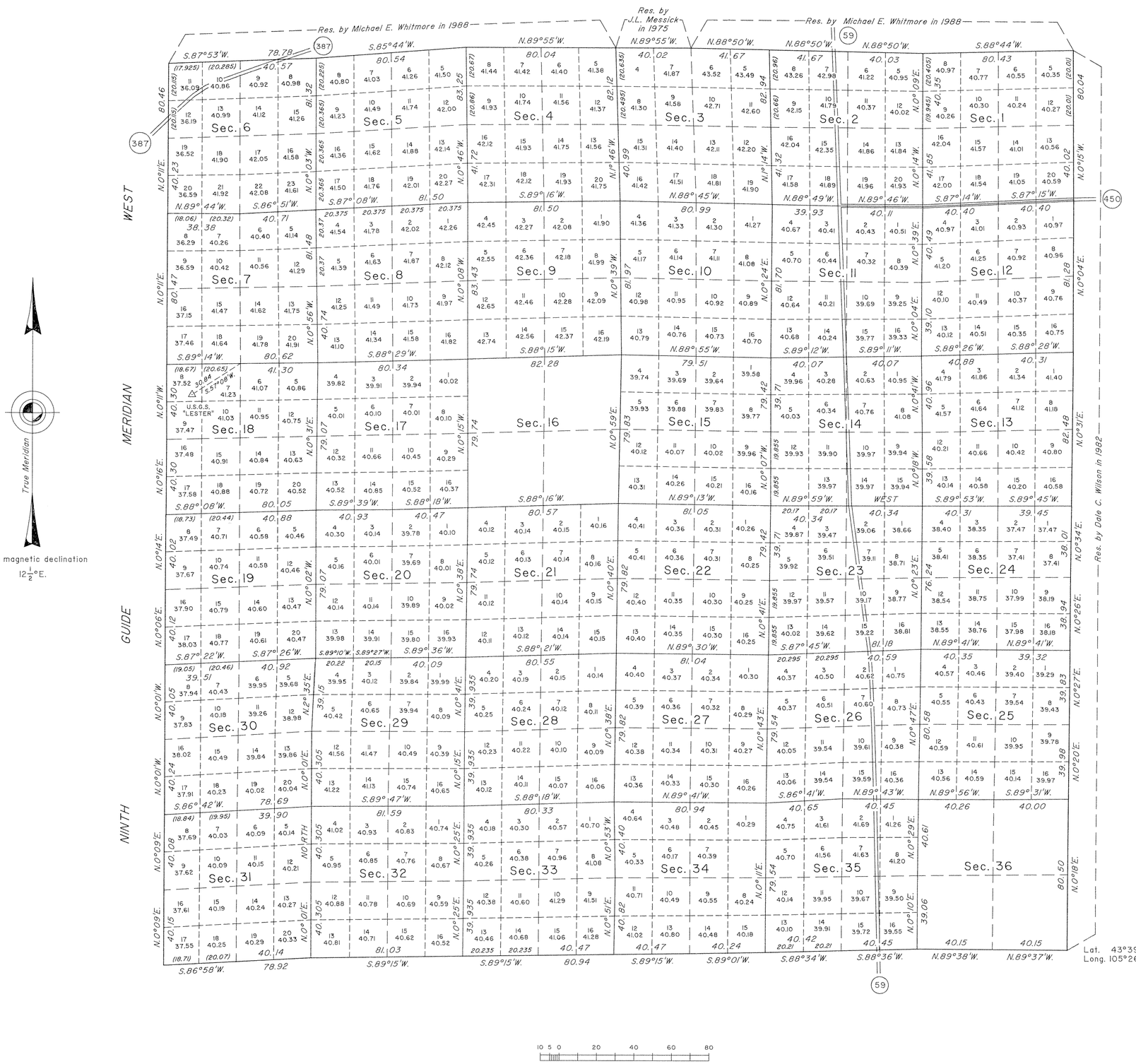

A history of surveys is contained in the field notes.

The west boundary was dependently resurveyed by Richard A. Kohler during the resurvey of T. 43 N., R. 73 W., executed concurrently under this same group.

This plat represents the dependent resurvey of the south boundary and the subdivisional lines designed to restore the corners in their true original locations according to the best available evidence, T. 43 N., R. 72 W., Sixth Principal Meridian, Wyoming.

Certain modified lots and areas, shown hereon, pertain to Federal interest estate only. Except as indicated hereon, the lottings and areas are as shown on the plat approved October 25, 1882.

Survey executed by Richard A. Kohler, Cadastral Surveyor, beginning August 12, 1991, and completed May 6, 1992, pursuant to Special Instructions dated March 27, 1990, for Group No. 536, Wyoming.

UNITED STATES DEPARTMENT OF THE INTERIOR
BUREAU OF LAND MANAGEMENT

Cheyenne, Wyoming — March 3, 1997

This plat is strictly conformable to the approved field notes, and the survey, having been correctly executed in accordance with the requirements of law and the regulations of this Bureau, is hereby accepted.

For the Director

John P. Lee

Chief Cadastral Surveyor for Wyoming

Lat. 43°39'03.50"N.
Long. 105°26'34.09"W.
NAD 27

W.H.B.

OFFICIALLY FILED: April 15, 1997

972 A

(15)

1325

32

TOWNSHIP Nº 43 NORTH. RANGE Nº 72 WEST of the 6th Principal MERIDIAN.

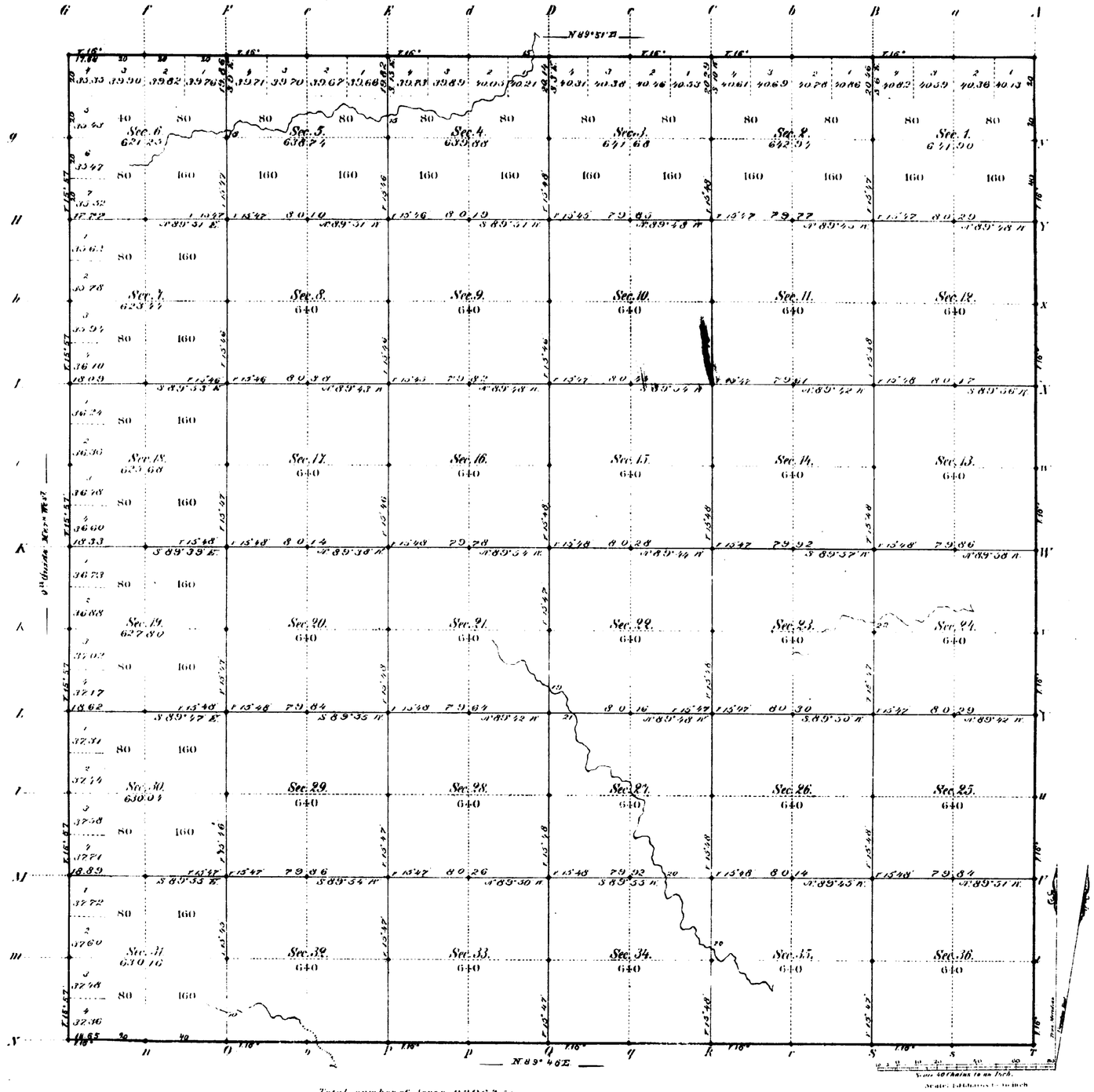

Total number of Acres 22963.51

Surveys Designated	By Whom Surveyed	Date of Contract	Amount of Surveys M.	Ch.	lks.	When Surveyed	Mineral Declination
S. E. & N. Township lines	G. W. Carson	Octob. 27, 1881	17	76	33	May 20-24, 1882	16° East
Subdivisions	" " "	" " "	39	73	73	July 25-31, 1882	15°47' "
Connections							
9th Guide Mer. W.	Mc Carthy & Moore	February 2, 1881	6	0	0	March 16, 1881	

The above Map of Township Nº 43 North of Range Nº 72 West of the Sixth Principal Meridian Wyoming Territory is strictly conformable to the field notes of the survey thereof on file in this Office, which have been examined and approved

Surveyor Generals Office,
Cheyenne Wyoming
October 25th 1882.

Edw. C. David
Surv. Genl

A. Gast & Co. St. Louis Mo.

43 - 72

972

(15) Indices

accession no. 1339

EXTERIOR LINES.

Scale, 3 miles to an inch. Magnetic Variation East

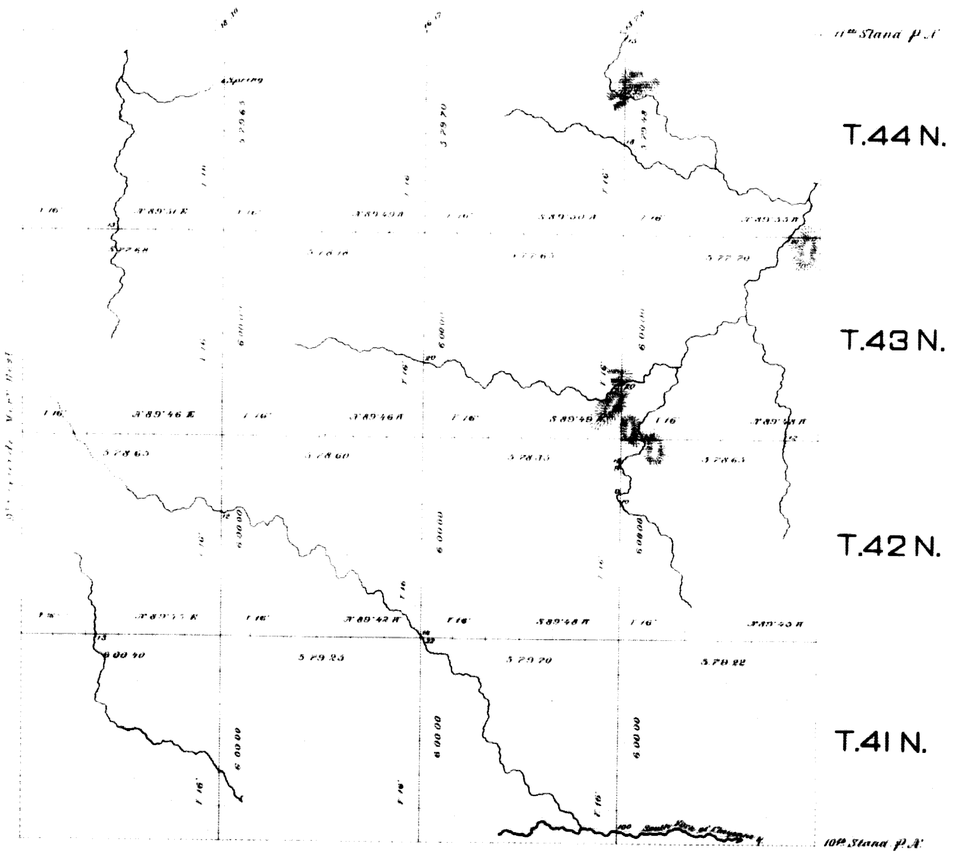

Surveys Designated	By Whom Surveyed	Date of Contract.	Amount of Surveys. Mls.	Chs.	Lks.	When Surveyed.
Exteriors	G. M. Carson	Oct. 27, 1881	143	62	86	May 3-24, 1882.
Connections	" " "	" " "		48	20	" " "

I hereby certify that the above diagram of the exterior lines of Townships No. 41, 42, 43, and 44 North, Ranges No. 69, 70, 71, and 72 West of the Sixth Principal Meridian, Wyoming Territory, is strictly conformable to the field notes of the survey thereof on file in this office, which have been examined and approved.

Surveyor General's Office,
Cheyenne Wyo.
October 25th 1882.

Edw. C. David Surveyor General

Indices

1109

63.

9TH GUIDE MERIDIAN WEST.

from the 10th to the 12th Standard Parallel North, between Ranges 72 & 73 West of the 6th Prcpl Mrn Wyom Territory.

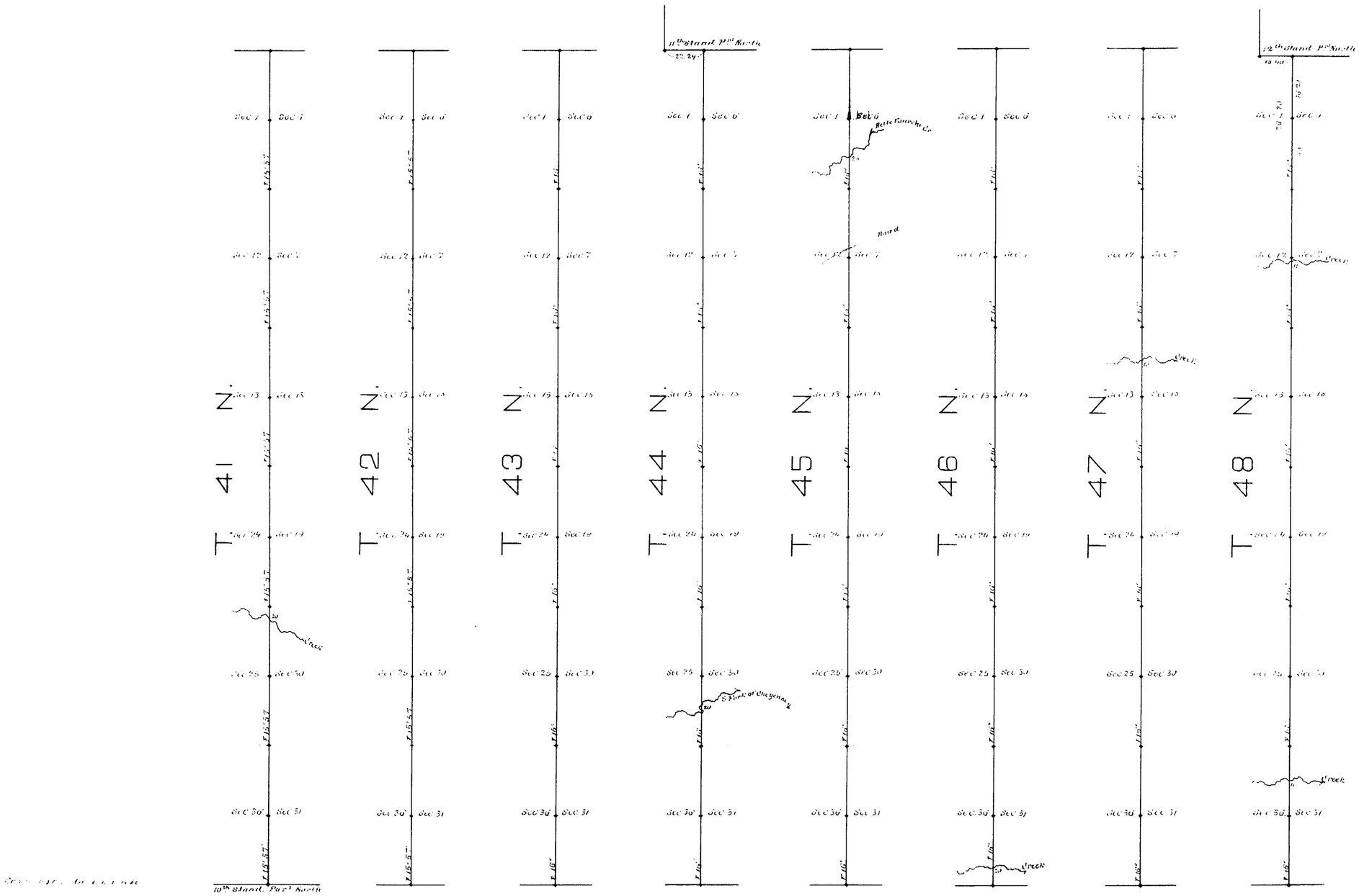

Surveys Designated	By whom surveyed	Date of Contract	Amount of Surveys mls.	chs.	lks.	When surveyed
9th Guide Mrn West	Mr Carthy & Moore	February 2nd 1881	47	76	20	March 17 21, 1881
Connections	" "	" "	0	40	64	March 19th 21, 1881.

I hereby certify that the above diagram of the 9th Guide Meridian West, from the 10th to the 12th Standard Parallel North, between Ranges 72 & 73 West of the 6th Prcpl Mrdn. Wyoming Territory, is strictly conformable to the field notes of the survey thereof on file in this Office, which have been examined and approved.

Surveyor General's Office
Cheyenne, Wyo. July 24th 1882

Edw. C. David
Surveyor General

794