8141 **Click Here for Field Notes**

ORIGINAL

TOWNSHIP 43 NORTH, RANGE 73 WEST, OF THE SIXTH PRINCIPAL MERIDIAN, WYOMING.

DEPENDENT RESURVEY

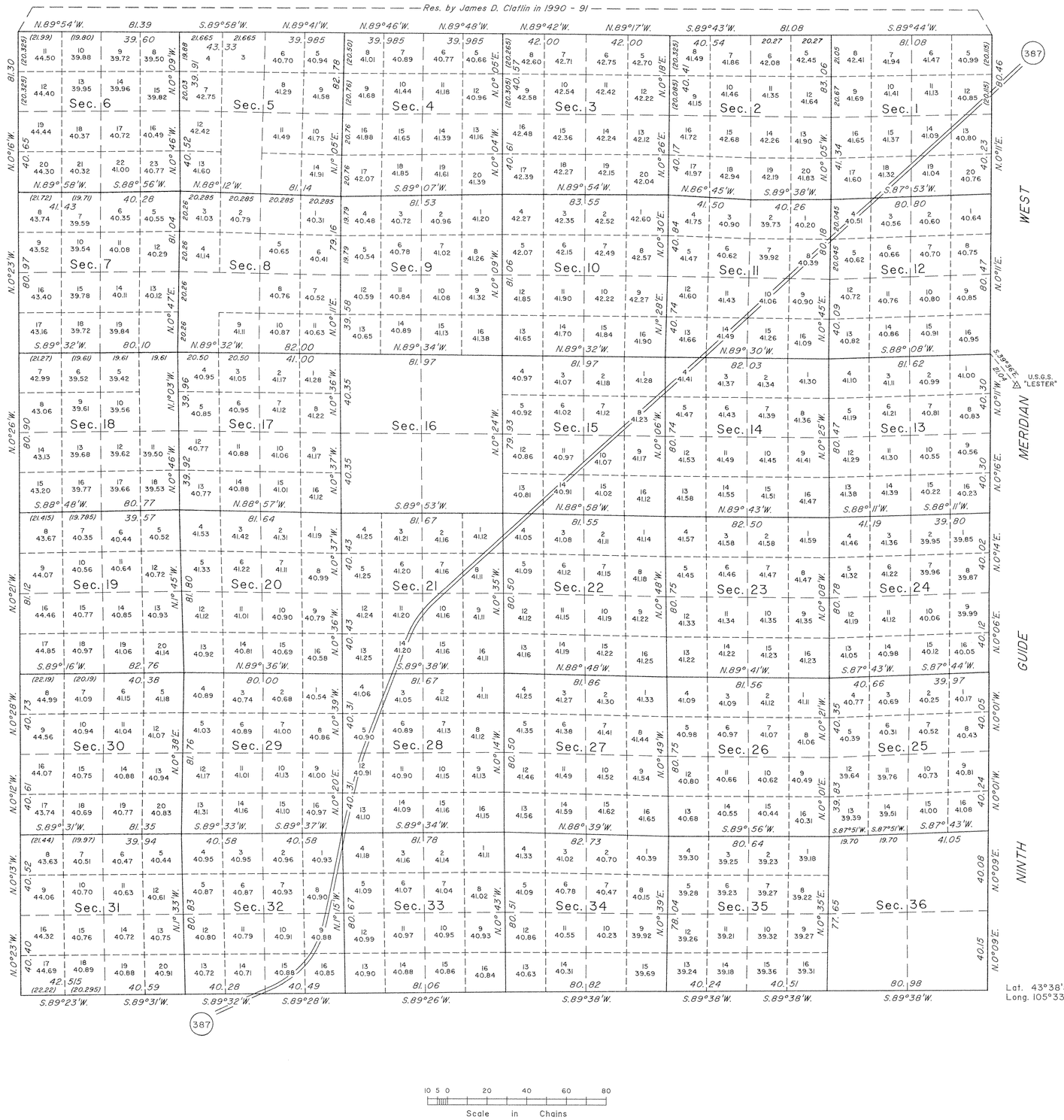

Lat. 43°38'57.68"N.
Long. 105°33'47.19"W.
NAD 27

A history of surveys is contained in the field notes.

The south boundary was dependently resurveyed by Richard A. Kohler during the resurvey of T. 42 N., R. 73 W., executed concurrently under this same group.

This plat represents the dependent resurvey of the Ninth Guide Meridian West, through T. 43 N., between Rs. 72 and 73 W., the west boundary and the subdivisional lines designed to restore the corners in their true original locations according to the best available evidence, T. 43 N., R. 73 W., Sixth Principal Meridian, Wyoming.

Certain modified lots and areas shown hereon pertain to Federal interest estate only. Except as indicated hereon, the lottings and areas are as shown on the plat approved December 11, 1882.

Survey executed by Richard A. Kohler, Cadastral Surveyor, beginning October 16, 1990, and completed August 12, 1991, pursuant to Special Instructions dated March 27, 1990, for Group No. 536, Wyoming.

UNITED STATES DEPARTMENT OF THE INTERIOR
BUREAU OF LAND MANAGEMENT

Cheyenne, Wyoming March 3, 1997

This plat is strictly conformable to the approved field notes, and the survey, having been correctly executed in accordance with the requirements of law and the regulations of this Bureau, is hereby accepted.

For the Director

John P. Lee

Chief Cadastral Surveyor for Wyoming

W.H.B.

OFFICIALLY FILED: April 15, 1997

1043 A

TOWNSHIP Nº 43 NORTH, RANGE Nº 73 WEST OF SIXTH PRINCIPAL MERIDIAN



Meanders of								
Posts	Courses	Ch^s Lk^s	Posts	Courses	Ch^s Lk^s	Posts	Courses	Ch^s Lk^s

Total number of Acres. 23128.70

Surveys Designated	By Whom Surveyed	Date of Contract	Amount of Surveys Mn	Ch^s	Lk^s	When Surveyed	Magnetic Variat^n
S.W.&N Township lines	McCarthy & Moore	Febr. 2, 1881	18	14	10	July 4 & 5, 1881	15° 35' East
Subdivisions	Frank Buckley	Apr. 22 1882	60	10	96	July 25 Aug 5, 1882	15° 30' "
Connections							
9th Guide N^rth W	McCarthy & Moore	Febr. 2, 1881	6	0	0	March 18, 1881	

The above Map of Township Nº 43 North of Range Nº 73 West of the Sixth Principal Meridian in Wyoming Territory is strictly conformable to the field notes of the survey thereof on file in this Office, which have been examined and approved.

Surveyor General's Office,
Cheyenne Wyoming
December 11th 1882.

Edw. C. Dawes
Surv^r Genl

A. Gast & Co. St. Louis Mo.

(18)

Indexed

1109

63.

9TH GUIDE MERIDIAN WEST.

From the 10th to the 12th Standard Parallel North, between Ranges 72 & 78 West of the 6th Prin.l Mer.n Wyoming Territory.

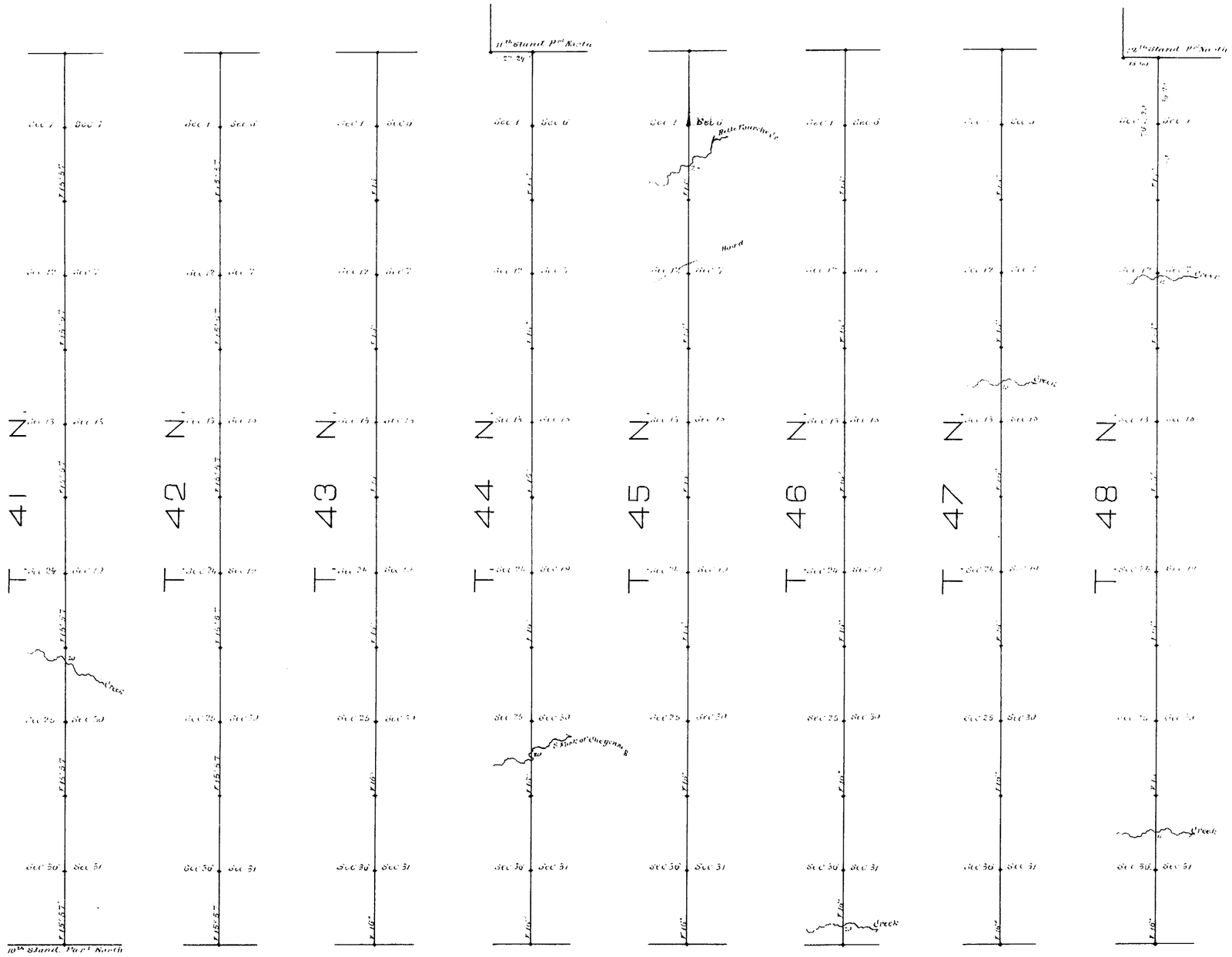

Magnetic Variat. East

Surveys Designated.	By whom surveyed.	Date of Contract.	Miles of Surveys. m.h.	Chs.	Chs.	When surveyed.
9th Guide Mer. West.	Vs Carthy & Moore.	February 2nd 1881.	47	76	70	March 17 21, 1881
Corrections	"	"	0	40	54	March 19th 21, 1881.

I hereby certify that the above diagram of the 9th Guide Meridian West, from the 10th to the 12th Standard Parallel North, between Ranges 72 & 78 West of the 6th Prin.l Mer.n Wyoming Territory, is strictly conformable to the field notes of the survey thereon on file in this Office, which have been examined and approved.

Surveyor General's office.
Cheyenne, Wyo. July 14th 1882.

Edw. C. Dunn
Surveyor General.

794

accession no 1111

EXTERIOR LINES.

Scale, 3 miles to an inch Magnetic bar. East



T.44N.

T.43N.

T.42N.

T.41N.

R.77W. R.76W. R.75W. R.74W. R.73W.

Surveys Designated	By whom surveyed	Date of contract	Amount of Surveys			When Surveyed
			Mile	Chs.	Lks.	
Exterior lines	Mr Carthy & Moore	February 2, 1881	249	64	5	June 30–Aug. 8, 1881
Connections	" " "	" " "		62	60	" " "

I hereby certify that the above diagram of the exterior lines of Townships 41 to 44 N inclusive, Ranges 73 to 77 inclusive, West of the 6th Principal Meridian, Wyoming Territory, is strictly correct, formable to the field notes of the survey thereof on file in this Office, which have been examined & approved.

Surveyor General's Office,
Cheyenne, Wyo. July 24th 1882.

Edw. C. David
Surveyor General.