8144 **Click Here for Field Notes**

ORIGINAL

TOWNSHIP 43 NORTH, RANGE 74 WEST, OF THE SIXTH PRINCIPAL MERIDIAN, WYOMING.

DEPENDENT RESURVEY

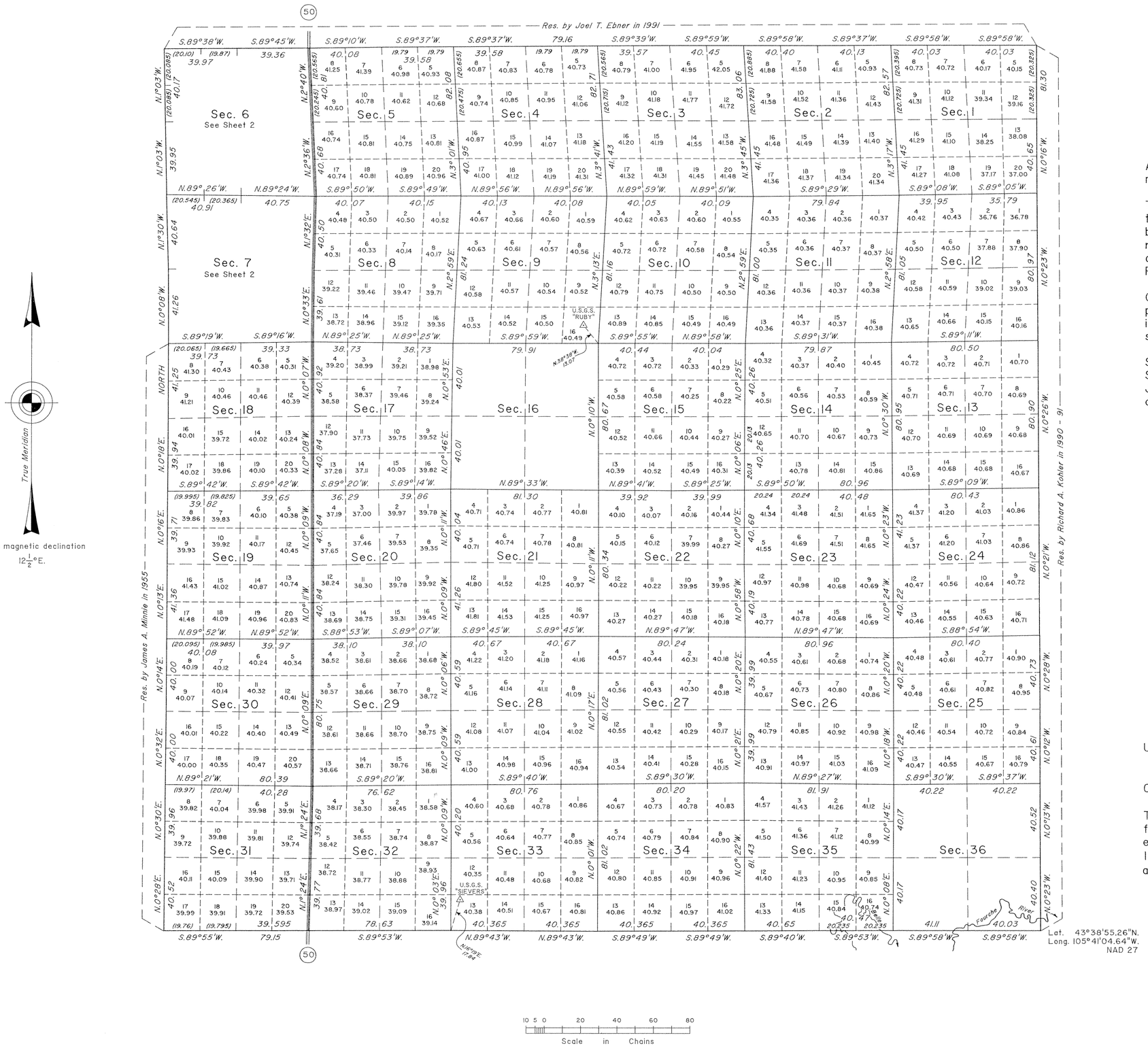

A history of surveys is contained in the field notes.

This plat represents the dependent resurvey of the south boundary, a portion of the west boundary, and the subdivisional lines designed to restore the corners in their true original locations according to the best available evidence, T. 43 N., R. 74 W., Sixth Principal Meridian, Wyoming.

Certain modified lots and areas shown hereon pertain to Federal interest estate only. Except as indicated hereon, the lotting and areas are as shown on the plat approved December 11, 1882.

Survey executed by Joel T. Ebner, Cadastral Surveyor, beginning May 11, 1992, and completed July 28, 1992, pursuant to Special Instructions dated March 18, 1991 for Group No. 544, Wyoming.

UNITED STATES DEPARTMENT OF THE INTERIOR
BUREAU OF LAND MANAGEMENT

Cheyenne, Wyoming March 3, 1997

This plat is strictly conformable to the approved field notes, and the survey, having been correctly executed in accordance with the requirements of law and the regulations of this Bureau, is hereby accepted.

For the Director

Chief Cadastral Surveyor for Wyoming

W.H.B.

OFFICIALLY FILED: April 15, 1997

1047 A

8145

ORIGINAL

TOWNSHIP 43 NORTH, RANGE 74 WEST, OF THE SIXTH PRINCIPAL MERIDIAN, WYOMING.

DEPENDENT RESURVEY

ENLARGED DIAGRAM

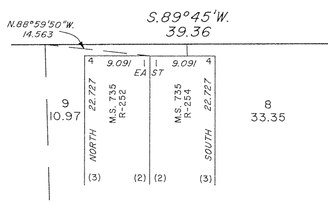

(Not To Scale)

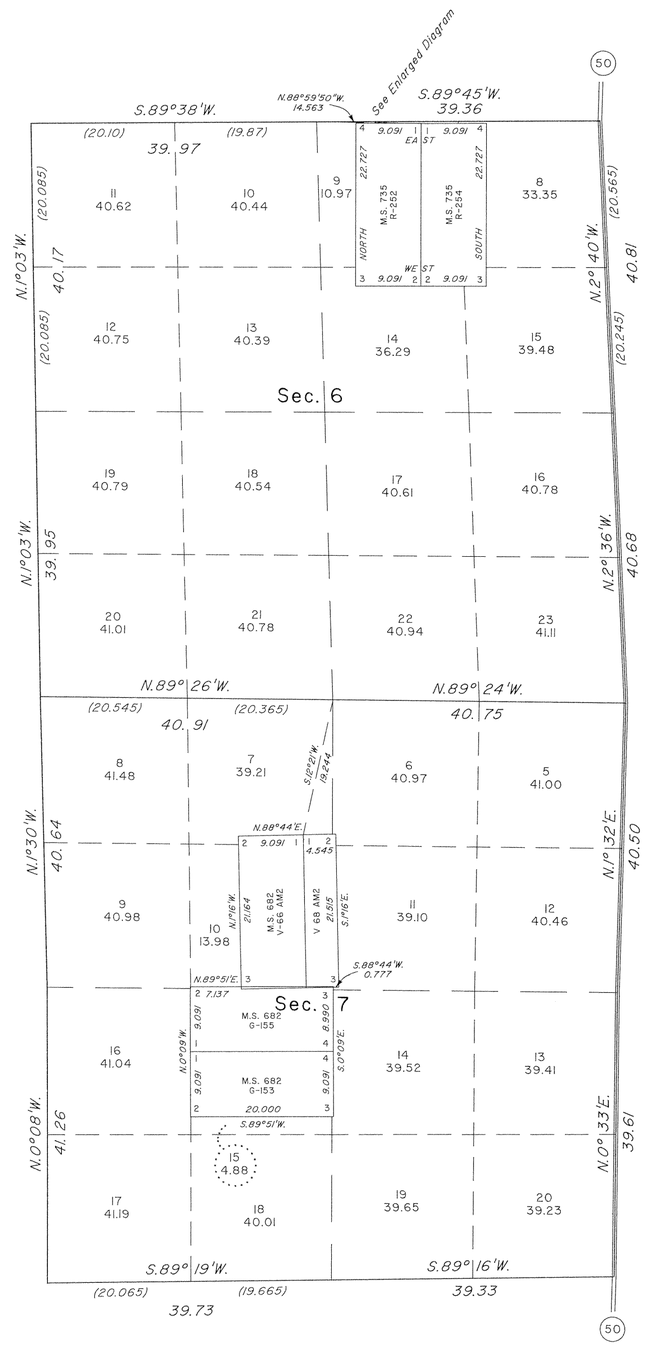

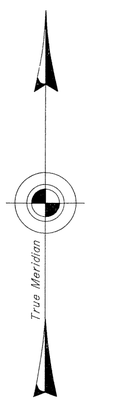

Mean magnetic declination
$12\frac{1}{2}$°E.

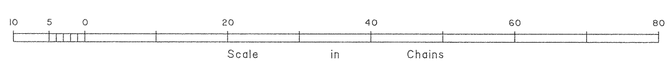

Reference should be made to Sheet No. 1 for Survey information.

UNITED STATES DEPARTMENT OF THE INTERIOR
BUREAU OF LAND MANAGEMENT

Cheyenne, Wyoming March 3, 1997

This plat is strictly conformable to the approved field notes, and the survey, having been correctly executed in accordance with the requirements of law and the regulations of this Bureau, is hereby accepted.

For the Director

John P. Lee

Chief Cadastral Surveyor for Wyoming

W.H.B.

OFFICIALLY FILED: April 15, 1997

1047 B

(16)

6

1426

TOWNSHIP No. 43 NORTH, RANGE No. 74 WEST OF SIXTH PRINCIPAL MERIDIAN

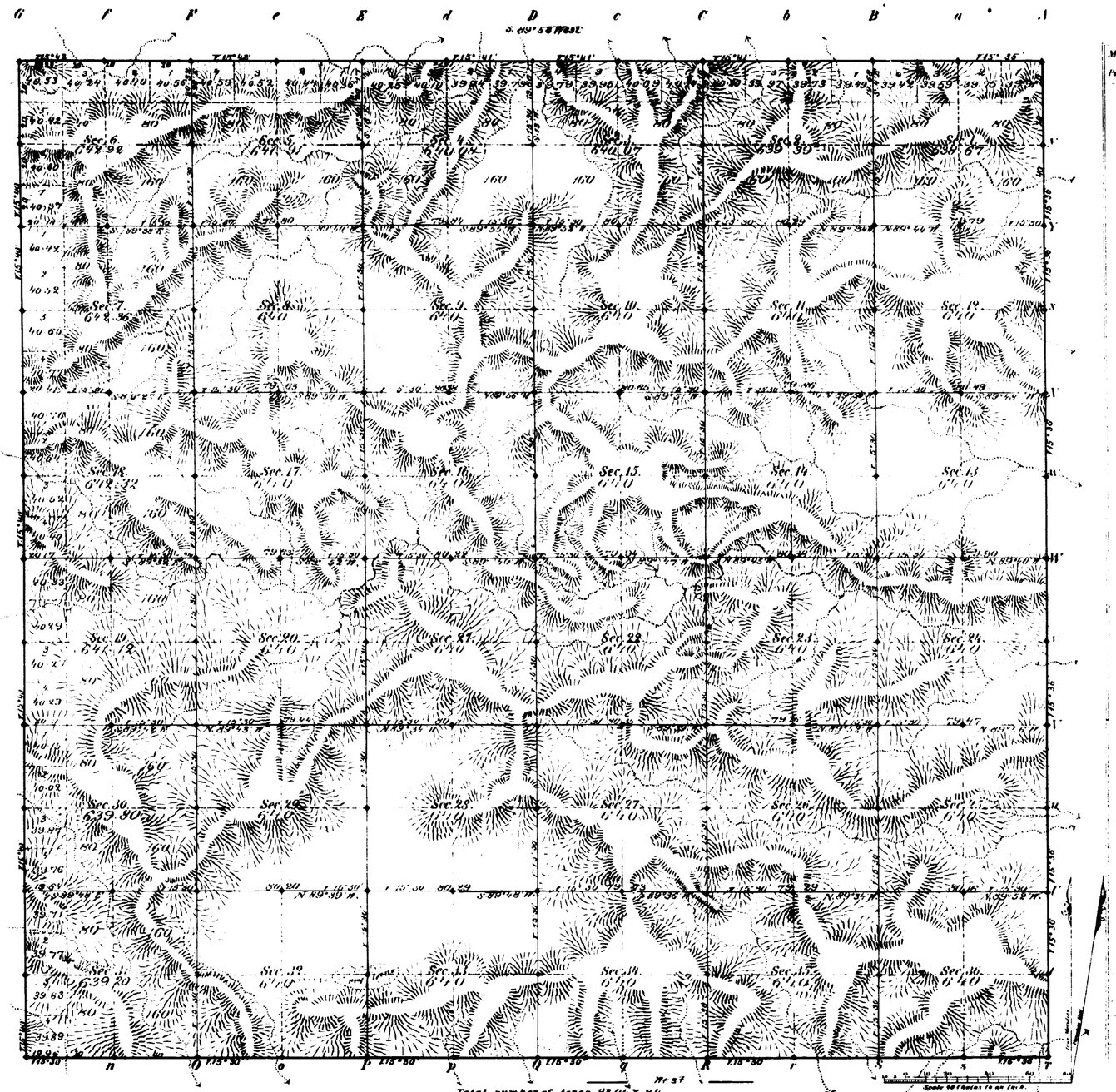

Meanders of

Pts. in	Courses	Ch.s Lk.s	Posts	Courses	Ch.s Lk.s	Posts	Courses	Ch.s Lk.s

Surveys Designated	By Whom Surveyed	Date of Contract	Amount of Surveys Mes.	Chs.	Lks.	When Surveyed	Margin Declination
Township lines	W. Curtis & Moore	Febr. 2, 1881	34	00	19	July 4, 11-18, 1881	15° 38' East
Subdivisions	Frank Buckley	April 27, 1882	90	01	12	Aug. 7-14, 1882	15° 30'
Connections							

The above Map of Township No. 43 North of Range No. 74 West of the Sixth Principal Meridian in Wyoming Territory is strictly conformable to the field notes of the survey thereof on file in this Office, which have been examined and approved.

Surveyor Generals Office,
Cheyenne, Wyoming
December 11th 1882

Edw. C. Dawes
Dep. Sur. Gen.

A. Gast & Co. St. Louis, Mo.

1047

43 - 74

7612

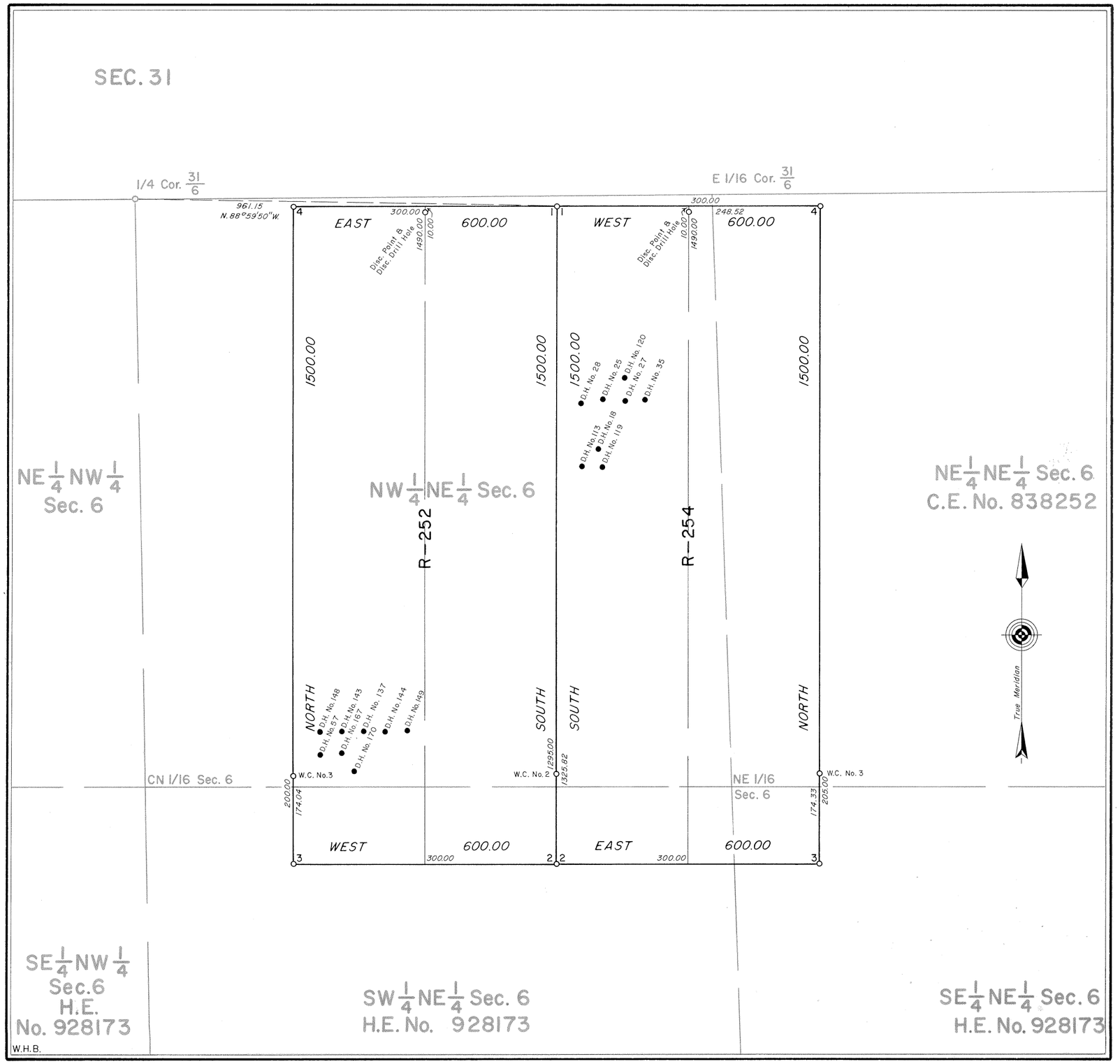

MINERAL SURVEY No. 735 WYOMING

CLAIM OF

THE CLEVELAND — CLIFFS IRON COMPANY

KNOWN AS THE

R-252 AND R-254 LODES

SITUATE IN
Sec. 6, T.43N., R.74W., 6th P.M.
CAMPBELL COUNTY
Lat. 43°44'11" N., Long. 105°47'20" W.,
at Cor. No. 4, R-254 Lode

0 50 100 200 300 400 500 600
Feet
Magnetic Declination, 13° East.

Surveyed, March 9 to March 13, 1981
By William G. Ladd, Mineral Surveyor.

UNITED STATES DEPARTMENT OF THE INTERIOR
BUREAU OF LAND MANAGEMENT

Cheyenne, Wyoming *September 15, 1982*

I hereby certify that this plat of Mineral Survey No. 735, Wyoming, is strictly conformable to the field notes of said survey which have been examined and approved.

Richard L. Lakes
Chief, Branch of Cadastral Survey

735

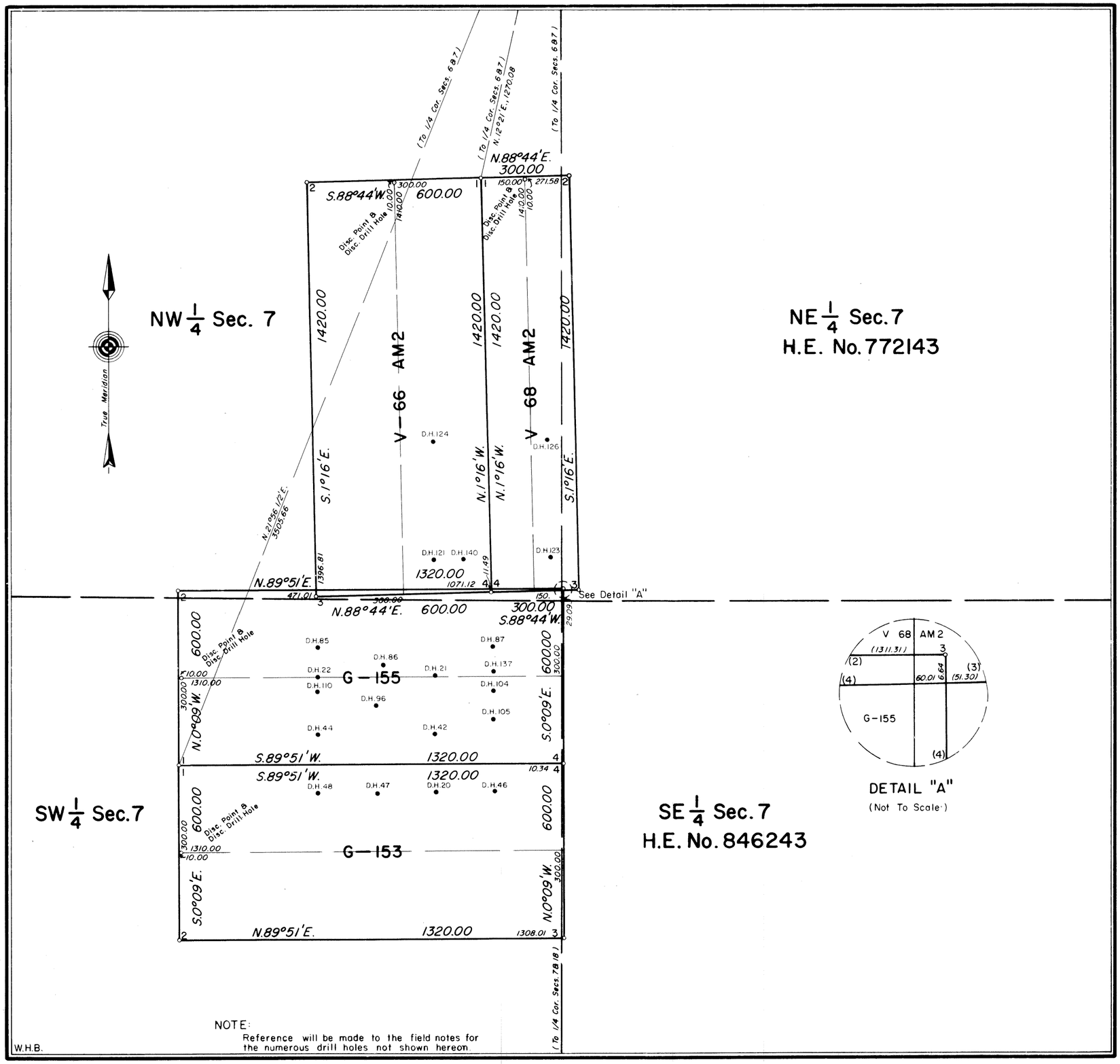

NOTE:
Reference will be made to the field notes for the numerous drill holes not shown hereon.

DETAIL "A"
(Not To Scale)

MINERAL SURVEY NO. 682 WYOMING

CLAIM OF

THE CLEVELAND-CLIFFS IRON COMPANY

KNOWN AS THE

V-66 & 68 AM2 AND G-153 & 155 LODES

SITUATE IN
Sec. 7, T.43N., R.74W., 6th P.M.
Campbell County
Lat. 43° 43'N., Long. 105° 48'W., at Cor. No. 2, G-155

0 50 100 200 300 400 500 600
Feet
Magnetic Declination 14 1/2° E.

Surveyed, November 29, 1971 to December 3, 1971
By William G. Ladd, Mineral Surveyor

UNITED STATES DEPARTMENT OF THE INTERIOR
BUREAU OF LAND MANAGEMENT

Cheyenne, Wyoming *August 8, 1972*

I hereby certify that this plat of Mineral Survey No 682, Wyoming, is strictly conformable to the field notes of said survey which have been examined and approved.

Wayne M. Gardner
Acting Chief, Branch of Cadastral Surveys

682-1

accession no 1111

EXTERIOR LINES.

Scale 3 miles to an inch Magnetic bar. East



T.44N.

T.43N.

T.42N.

T.41N.

R.77W. R.76W. R.75W. R.74W. R.73W.

Surveys Designated	By whom surveyed	Date of Contract	Amount of Surveys			When Surveyed
			mls.	chs.	lks.	
Exterior lines	McCarthy & Moore	February 2, 1881	329	64	3	June 30–Aug. 8, 1881
Connections	" " "	" " "		62	80	" " "

I hereby certify that the above diagram of the exterior lines of Townships 41 to 44 N. inclusive, Ranges 73 to 77 inclusive, West of the 6th Principal Meridian, Wyoming Territory, is strictly conformable to the field notes of the survey thereon made in this Office, which have been examined & approved.—

Surveyor General's Office,
Cheyenne, Wyo. July 24th 1882.

Edw. C. David
Surveyor General.