Rc. 6758

ORIGINAL

TOWNSHIP 43 NORTH, RANGE 75 WEST OF THE SIXTH PRINCIPAL MERIDIAN, WYOMING.

DEPENDENT RESURVEY

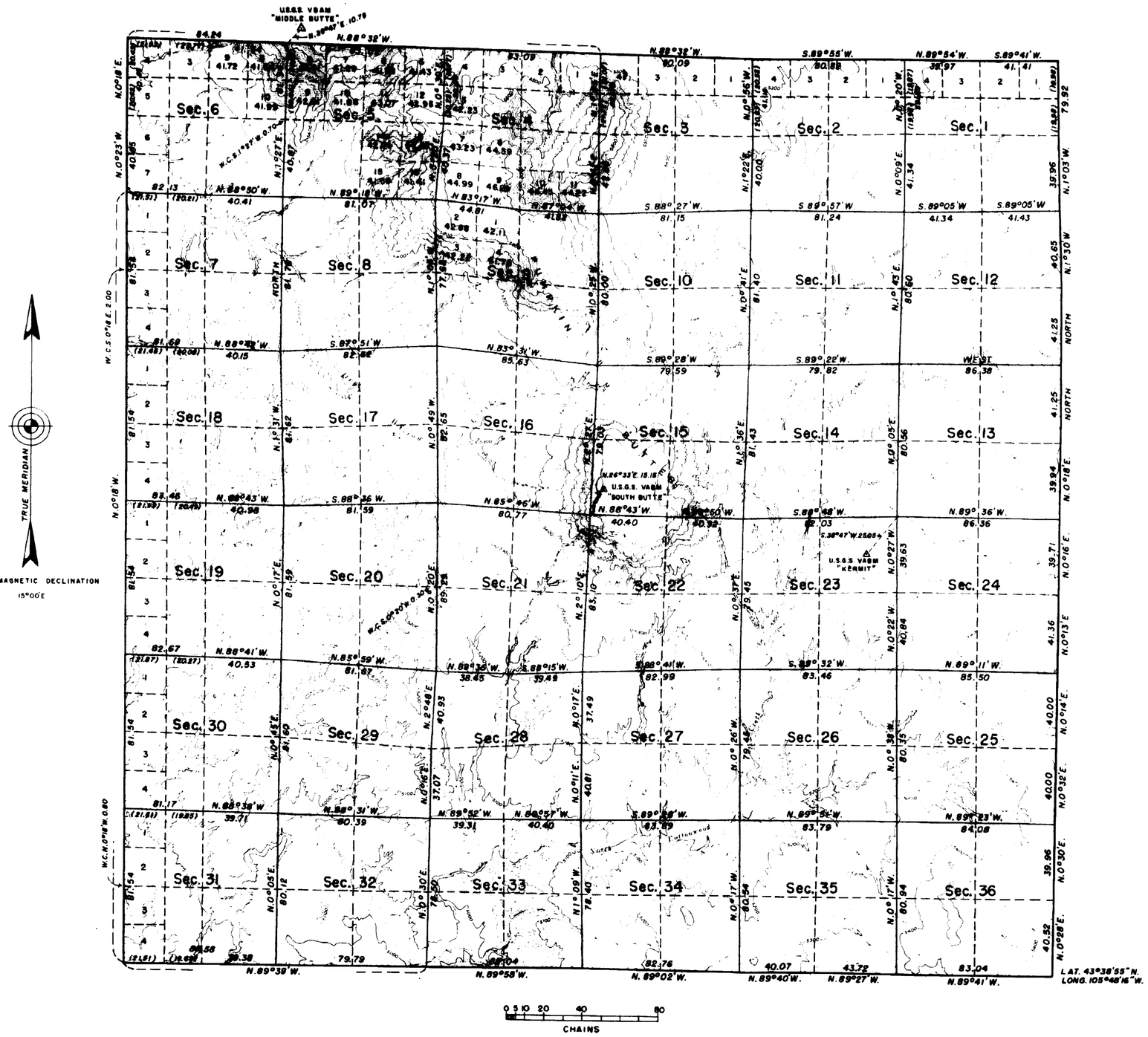

Total area resurveyed: 23,167.70 acres

CONTOUR INTERVAL 20 FEET

This plat represents a resurvey of the North and East boundaries and the Subdivisional Lines of T. 43 N., R. 75 W. of the Sixth Principal Meridian, Wyoming, designed to restore the corners in their original locations according to the best available evidence. The lottings and areas are as shown upon the plat of the survey approved December 11, 1882, excepting as shown hereon.

The history of the earlier surveys is set forth in the field note record.

The area is utilized for livestock raising. Some uranium staking is evident. There is no timber in the township.

The South boundary was resurveyed by Russell C. MacDonald in 1954. The West boundary was resurveyed by James A. Minnie in 1955.

Topographic Mapping and reproduction by the U. S. Geological Survey, from portions of Rolling Pin Ranch and South Butte quadrangles. Topography correlated to section line control.

As shown hereon, the North and East boundaries and the Subdivisional Lines were resurveyed by Russell C. MacDonald November 4, 1955 to September 5, 1956, under Special Instructions dated October 5, 1955, for Group 247, Wyoming.

UNITED STATES DEPARTMENT OF THE INTERIOR
BUREAU OF LAND MANAGEMENT
Washington, D. C. March 20, 1958

This plat is strictly conformable to the approved field notes, and the survey, having been correctly executed in accordance with the requirements of law and the regulations of this Bureau, is hereby accepted.

For the Director

Earl G. Harrington

Cadastral Engineering Staff Officer

H.E.G.

1051-A

43-75

1430

TOWNSHIP No. 43 NORTH RANGE No. 75 WEST of the 6th Principal MERIDIAN.

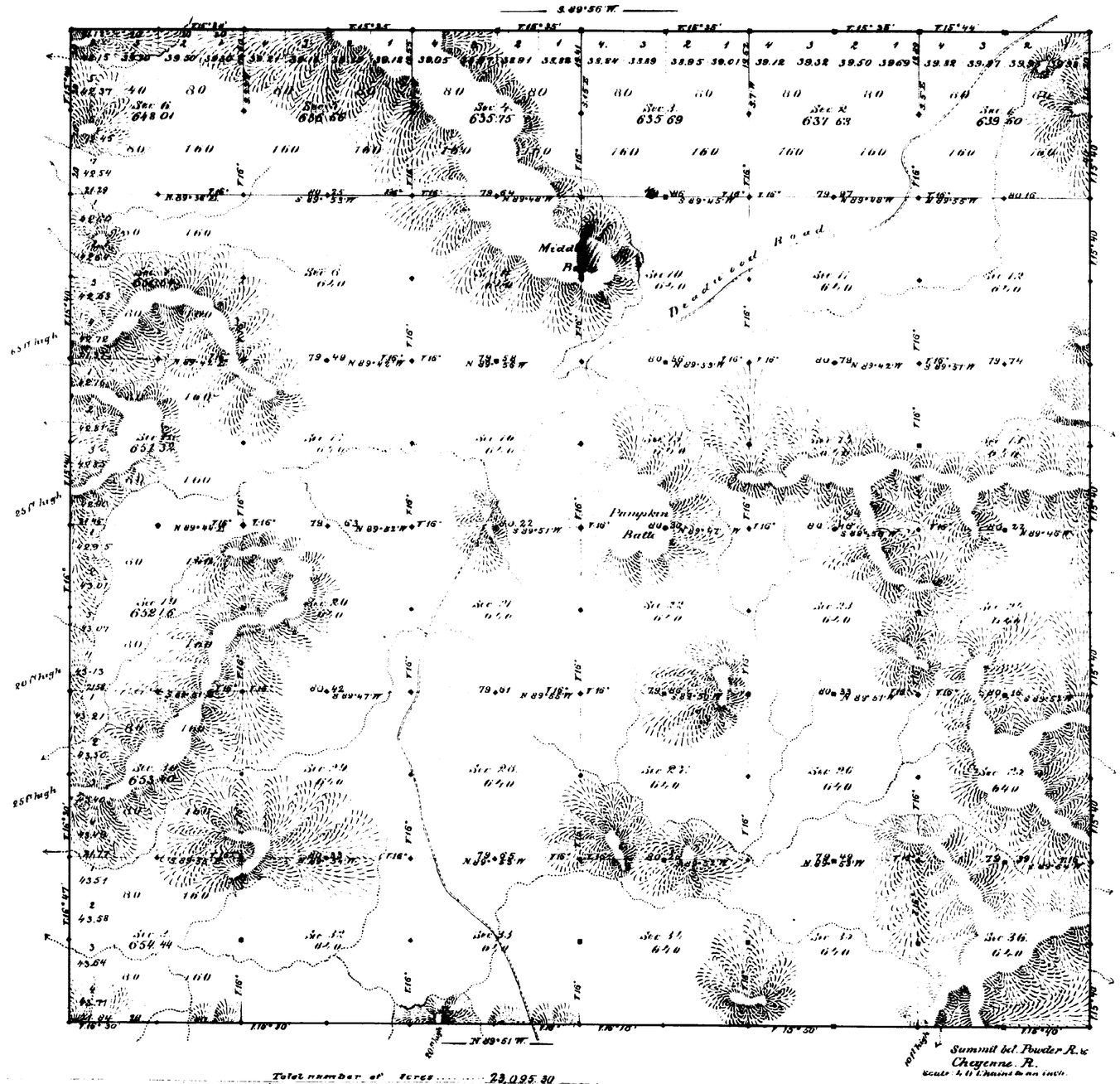

Total number of Acres 23,095.30

Surveys Designated	By Whom surveyed	Date of Contract	Amount of Surveys Mi.	Ch.	Lk.	When Surveyed	Magnetic Declination
Township lines	McCarthy & Moore	Feb. 2, 1881.	24	2	96	July 12, 17-21, 1881	15°-55' East
Subdivisions	F. Buckley	April 27, 1882.	60	5	81	Aug. 15-21, 1882	16° East

The above Map of Township No. 43 North of Range No. 75 West of the Sixth Principal Meridian Wyoming Territory is strictly conformable to the field notes of the survey thereof on file in this Office, which have been examined and approved.

Surveyor General's Office
Cheyenne Wyoming
December 11th 1882

Edw. C. David
Surv. Genl.

1051

43 - 75

accession no 1111

EXTERIOR LINES.

Scale 3 miles to an inch Magnetic Var. East

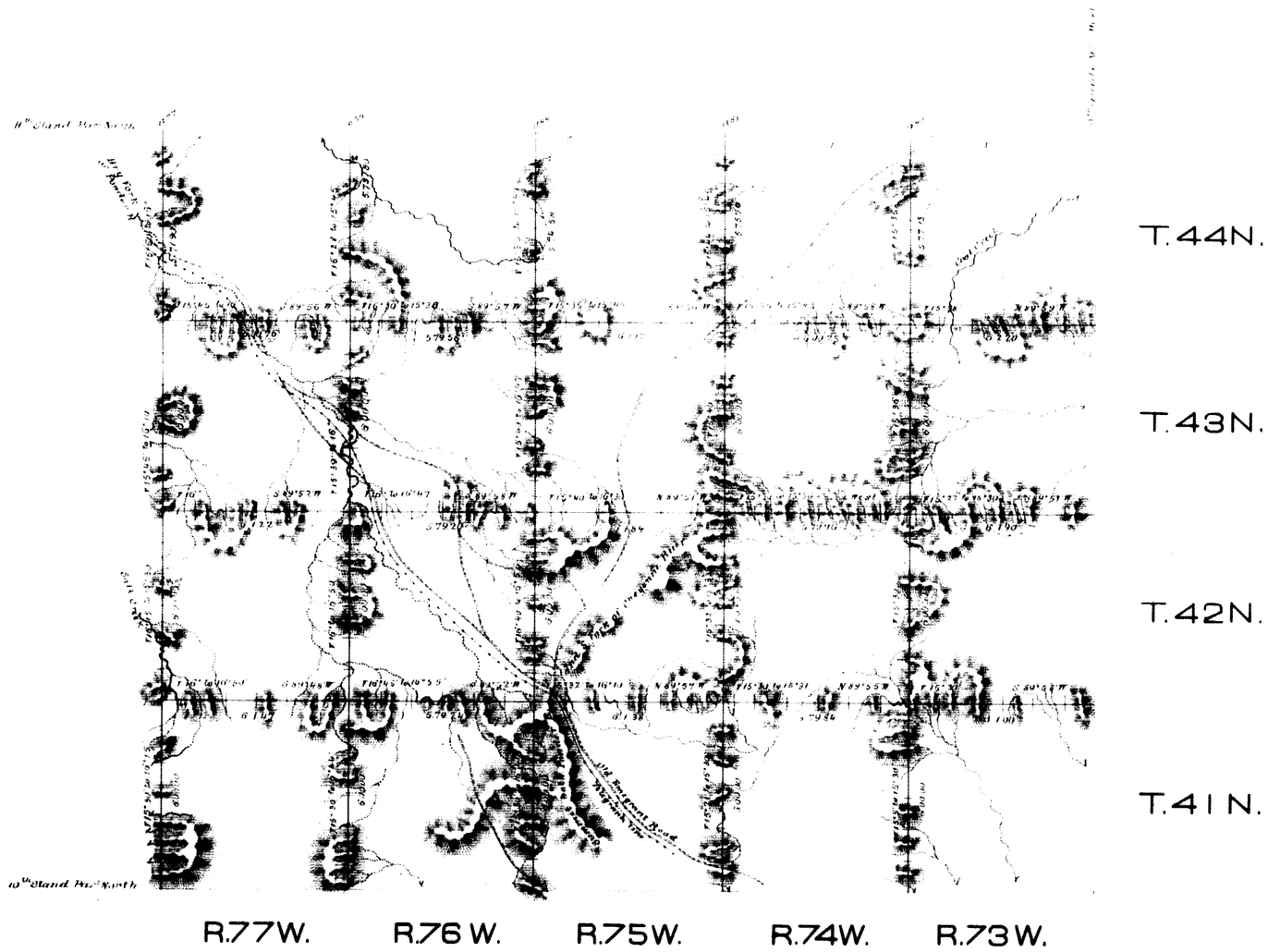

Surveys Designated	By whom surveyed	Date of Contract	Amount of Surveys			When Surveyed
			Mls.	Chs.	Lks.	
Exterior lines	Mc Carthy & Moore	February 2, 1881	329	64	3	June 30–Aug. 8, 1881
Connections	" " "	" " "		62	80	" " "

I hereby certify that the above diagram of the exterior lines of Townships 41 to 44 N. inclusive, Ranges 73 to 77 inclusive, West of the 6th Principal Meridian, Wyoming Territory, is strictly correct, agreeable to the field notes of the survey thereof on file in this Office, which have been examined & approved.—

Surveyor General's Office,
Cheyenne, Wyo. July 24th 1882.

Edw. C. Dawes
Surveyor General.