981B

Click Here for Field Notes

ORIGINAL

TOWNSHIP 44 NORTH, RANGE 70 WEST, OF THE SIXTH PRINCIPAL MERIDIAN, WYOMING.

DEPENDENT RESURVEY

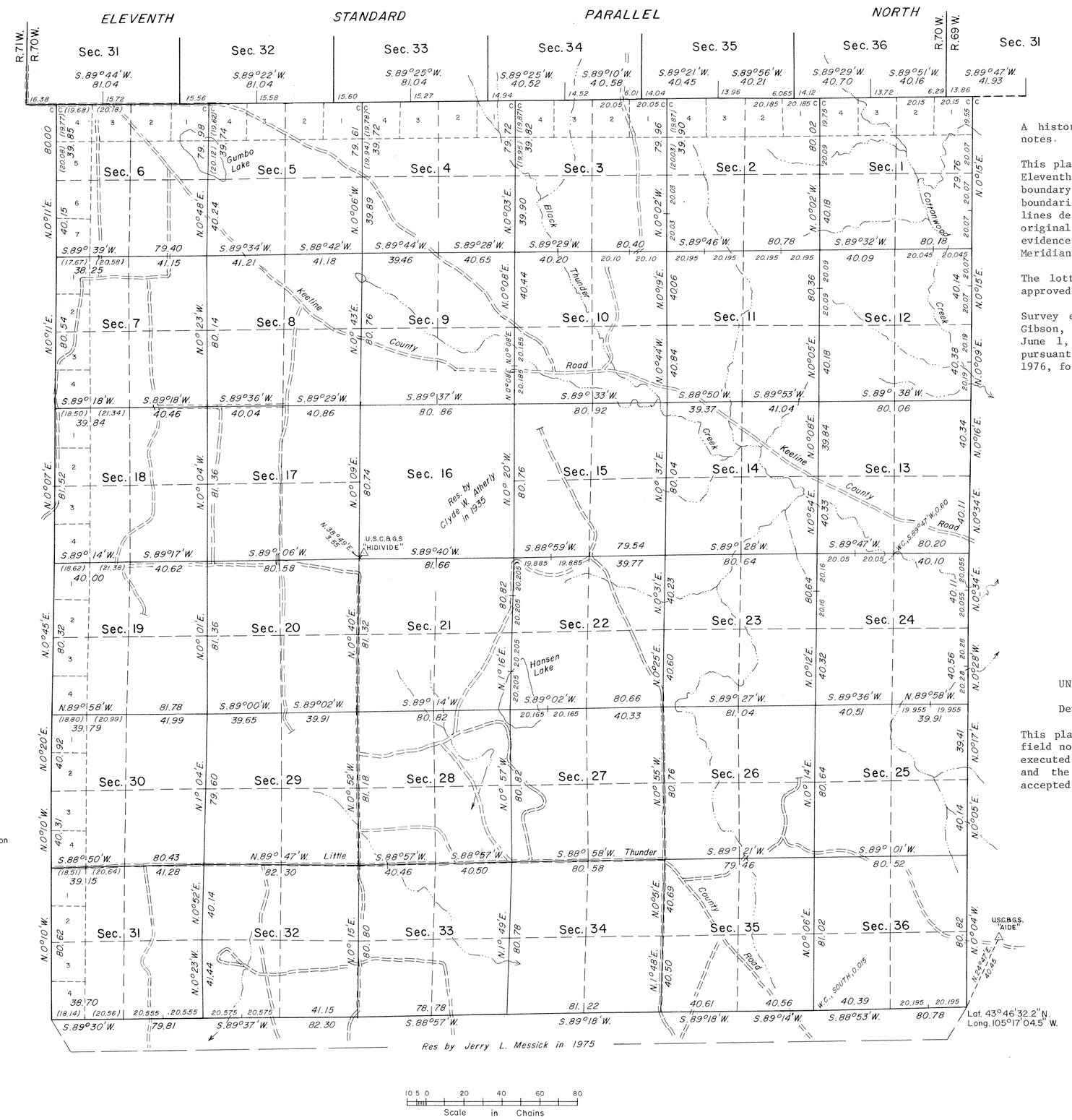

A history of surveys is contained in the field notes.

This plat represents the dependent resurvey of the Eleventh Standard Parallel North on the south boundary of T. 45 N., R. 70 W., the east and west boundaries, and a portion of the subdivisional lines designed to restore the corners in their true original locations according to the best available evidence, T. 44 N., R. 70 W., Sixth Principal Meridian, Wyoming.

The lottings and areas are as shown on the plat approved October 25, 1882.

Survey executed by Dell Cazier, and Lonnie R. Gibson, Supervisory Cadastral Surveyors, beginning June 1, 1976, and completed September 1, 1977, pursuant to Special Instructions dated February 26, 1976, for Group No. 382, Wyoming.

UNITED STATES DEPARTMENT OF THE INTERIOR
BUREAU OF LAND MANAGEMENT
Denver, Colorado January 28, 1981

This plat is strictly conformable to the approved field notes, and the survey, having been correctly executed in accordance with the requirements of law and the regulations of this Bureau, is hereby accepted.

For the Director

J. Voorhees

Chief, Cadastral Survey
Examination and Approval Staff

Lat. 43°46'32.2"N.
Long. 105°17'04.5" W.

L.G.B.

7536

7750

ORIGINAL

TOWNSHIP 44 NORTH, RANGE 70 WEST, OF THE SIXTH PRINCIPAL MERIDIAN, WYOMING.

SUPPLEMENTAL PLAT

ELEVENTH STANDARD PARALLEL NORTH

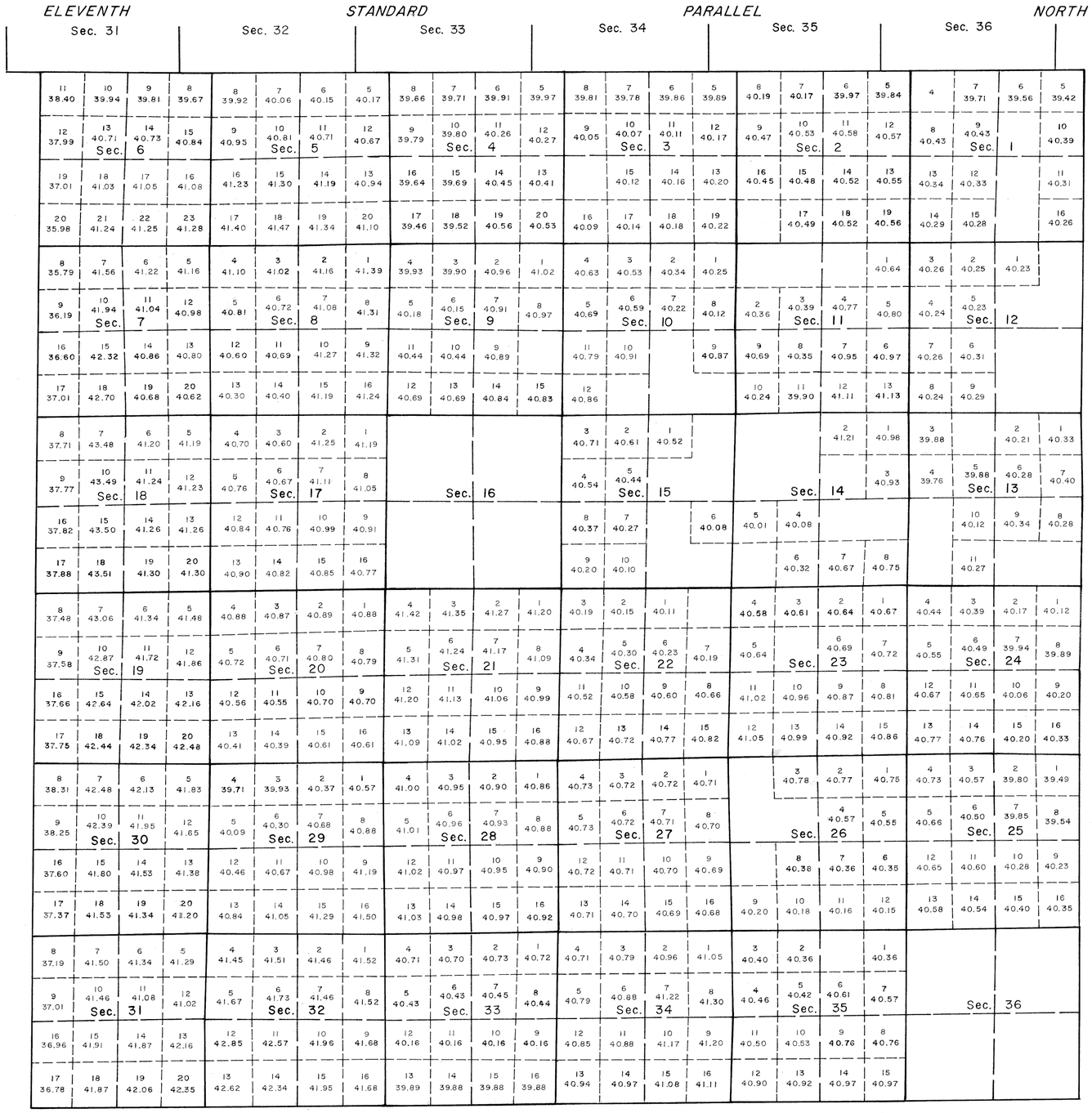

True Meridian

10 5 0 10 20 30 40 50 60 70 80

Scale in Chains

This plat showing a subdivision of certain sections, T. 44 N., R. 70 W., Sixth Principal Meridian, Wyoming, is based upon the plat accepted January 28, 1981.

Certain modified lots and areas shown hereon pertain to Federal interest estate only. Except as indicated hereon, the lottings and areas are as shown on the plat approved October 25, 1882.

UNITED STATES DEPARTMENT OF THE INTERIOR
BUREAU OF LAND MANAGEMENT

Cheyenne, Wyoming December 4, 1985

This plat, showing amended lottings, is based upon the official records and, having been correctly prepared in accordance with the regulations of this Bureau, is hereby accepted.

For the Director

Richard L. Oakes

Chief Cadastral Surveyor for Wyoming

gee

DDB

981 C

Accession No. 6100

ORIGINAL

DEPENDENT RESURVEY OF PORTION OF
TOWNSHIP Nº 44 NORTH, RANGE Nº 70 WEST OF THE SIXTH PRINCIPAL MERIDIAN, WYOMING

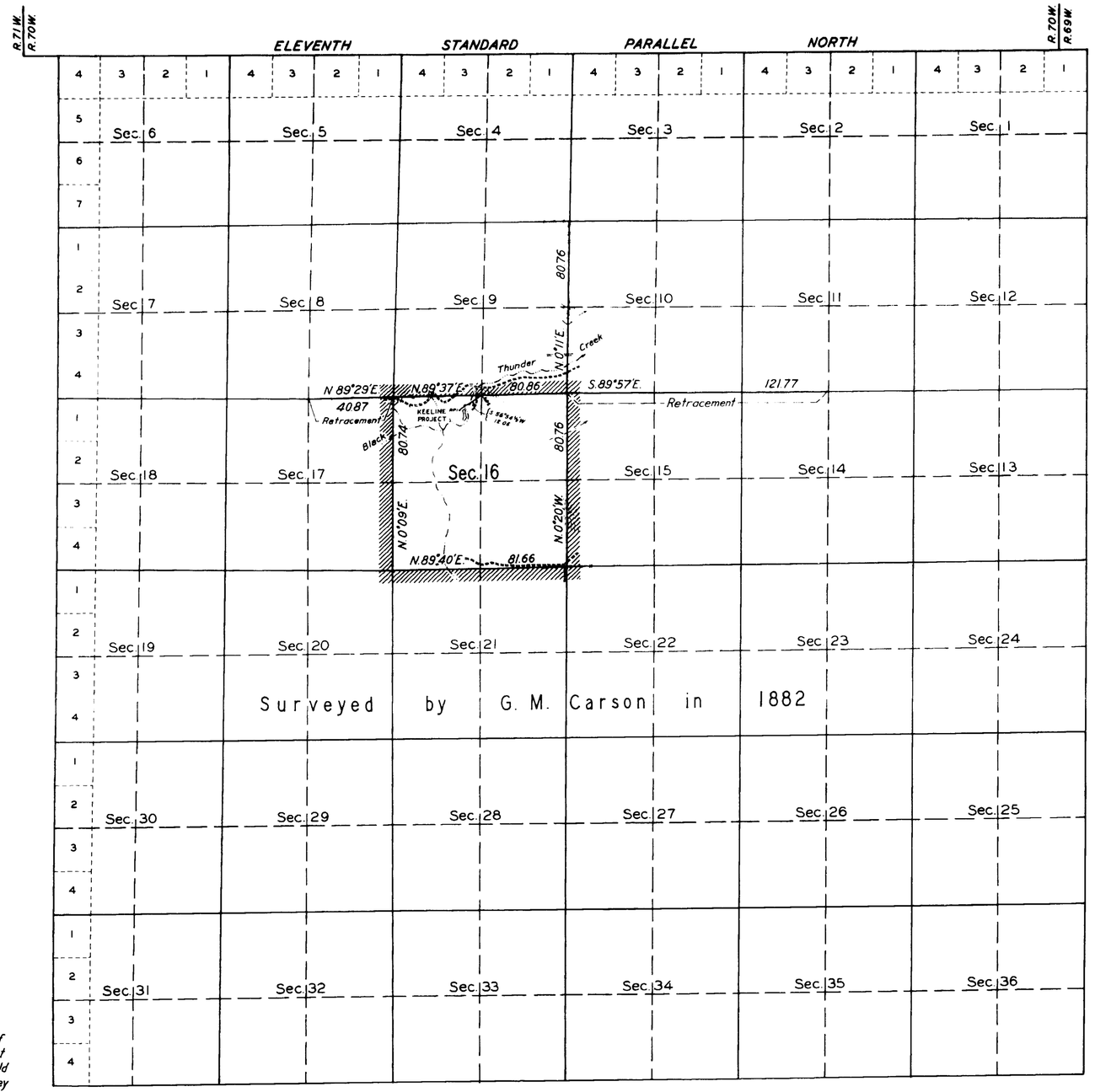

This plat of the resurvey of Township No. 44 North, Range No. 70 West, delineates a retracement and reestablishment of the lines of the original survey as shown upon the plat approved October 25, 1882, in their true original position according to the best available evidence of the position of the original corners; all differences between the measurements shown on the original plat and those derived in the retracement have been distributed proportionally between accepted corners in accordance with surveying rules; reference will be made to the original plat for the showing of the areas and the more detailed descriptions of the various smaller subdivisions.

Resurvey authorized by Commissioner's Letter "A" dated August 3, 1935.

NOTE
A large scale drawing of the Keeline coal fire project is attached to the record field notes of the township resurvey

10 5 0 10 20 40 80
Scale: 40 Chains to an Inch

Area Resurveyed: 640 Acres

LINES DESIGNATED	BY WHOM SURVEYED	GROUP		MILEAGE		WHEN SURVEYED	
		Nº	DATE	MLS.	CHS.	BEGUN	COMPLETED
SUBDIVISIONAL	Clyde W. Atherly	142	August 29, 1935	4	4.12	September 19, 1935	October 26, 1935
RETRACEMENT	"	"	"	2	2.64	"	"

RCM

Office of U.S. Supervisor of Surveys
Denver, Colorado, April 2, 1936.
The above plat of Township No. 44 North, Range No. 70 West of the Sixth Principal Meridian, Wyoming, is strictly conformable to the field notes of the resurvey thereof which have been examined and approved

U.S. Supervisor of Surveys.

Latitude 43°44½'N.
Longitude 105°12½'W.

DEPARTMENT OF THE INTERIOR
GENERAL LAND OFFICE

Washington, D.C., July 28, 1936.
The resurvey represented by this plat having been correctly executed in accordance with the requirements of law and the regulations of this office is hereby accepted.

Acting Assistant Commissioner.

981-A

Transmitted to Buffalo C.O.
Nov 28 1936

44-70

(15)

Accession no. 1534

TOWNSHIP Nº 44 NORTH. RANGE Nº 70 WEST of the 6th Principal MERIDIAN.

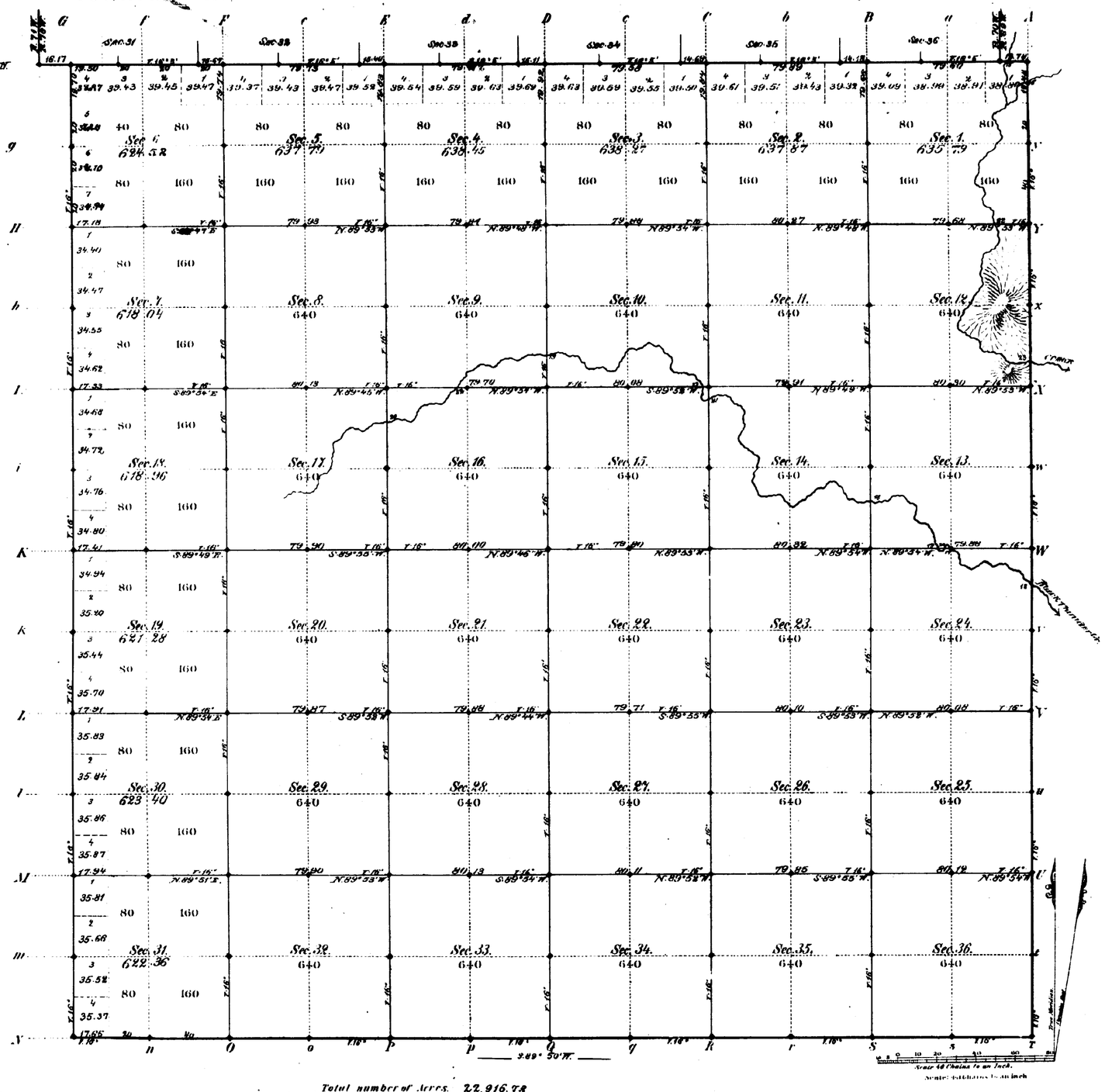

Total number of Acres 22,916.78

Surveys Designated	By Whom Surveyed	Date of Contract	Amount of Surveys M°	Ch	Lks	When Surveyed	Magnetic Declination
E. & W. Township lines	A. M. Carson	October 27, 1881	17	75	83	May 9th 15, 1882	18° East.
Subdivisions	" " "	" " "	59	66	13	Sept 1-7 1882	16° "
Connections	" " "	" " "		75	05	" " "	" "
14th Stand. Par. N.	E. B. Harrison	October 25, 1881	5	77	61	April 3, 1882	

The above Map of Township Nº 44 North of Range Nº 70 West of the Sixth Principal Meridian Wyoming Territory is strictly conformable to the field notes of the survey thereof on file in this Office, which have been examined and approved.

Surveyor Generals Office,
Cheyenne Wyoming
October 25th 1882

Edw. C. David
Dist. Surv.

A. Gast & Co., St. Louis, Mo.

981

44 - 70

(15)
Indices

accession no. 1339

EXTERIOR LINES.

Scale, 3 miles to an inch. *Magnetic Variation East*

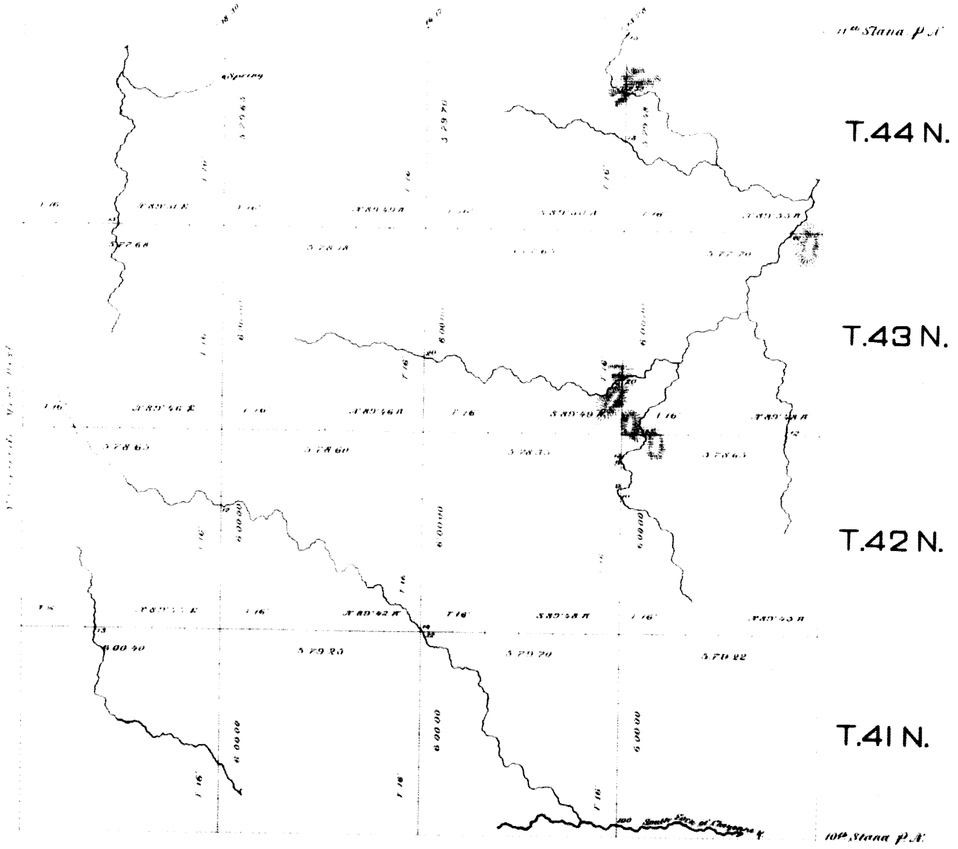

Surveys Designated	By Whom Surveyed	Date of Contract	Amount of Surveys Mls.	Chs.	Lks.	When Surveyed
Exteriors	G. M. Carson	Oct. 27, 1881	143	62	86	May 3-24, 1882.
Connections	" " "	" " "		48	25	" " "

I hereby certify that the above diagram of the exterior lines of Townships No. 41, 42, 43, and 44 North, Ranges No. 69, 70, 71, and 72 West of the Sixth Principal Meridian, Wyoming Territory, is strictly conformable to the field notes of the survey thereof on file in this office, which have been examined and approved.

Surveyor General's Office,
Cheyenne Wyo.
October 25th 1882.

Edw. C. David
Surveyor General