7964 **Click Here for Field Notes**

ORIGINAL

TOWNSHIP 44 NORTH, RANGE 71 WEST, OF THE SIXTH PRINCIPAL MERIDIAN, WYOMING.

DEPENDENT RESURVEY

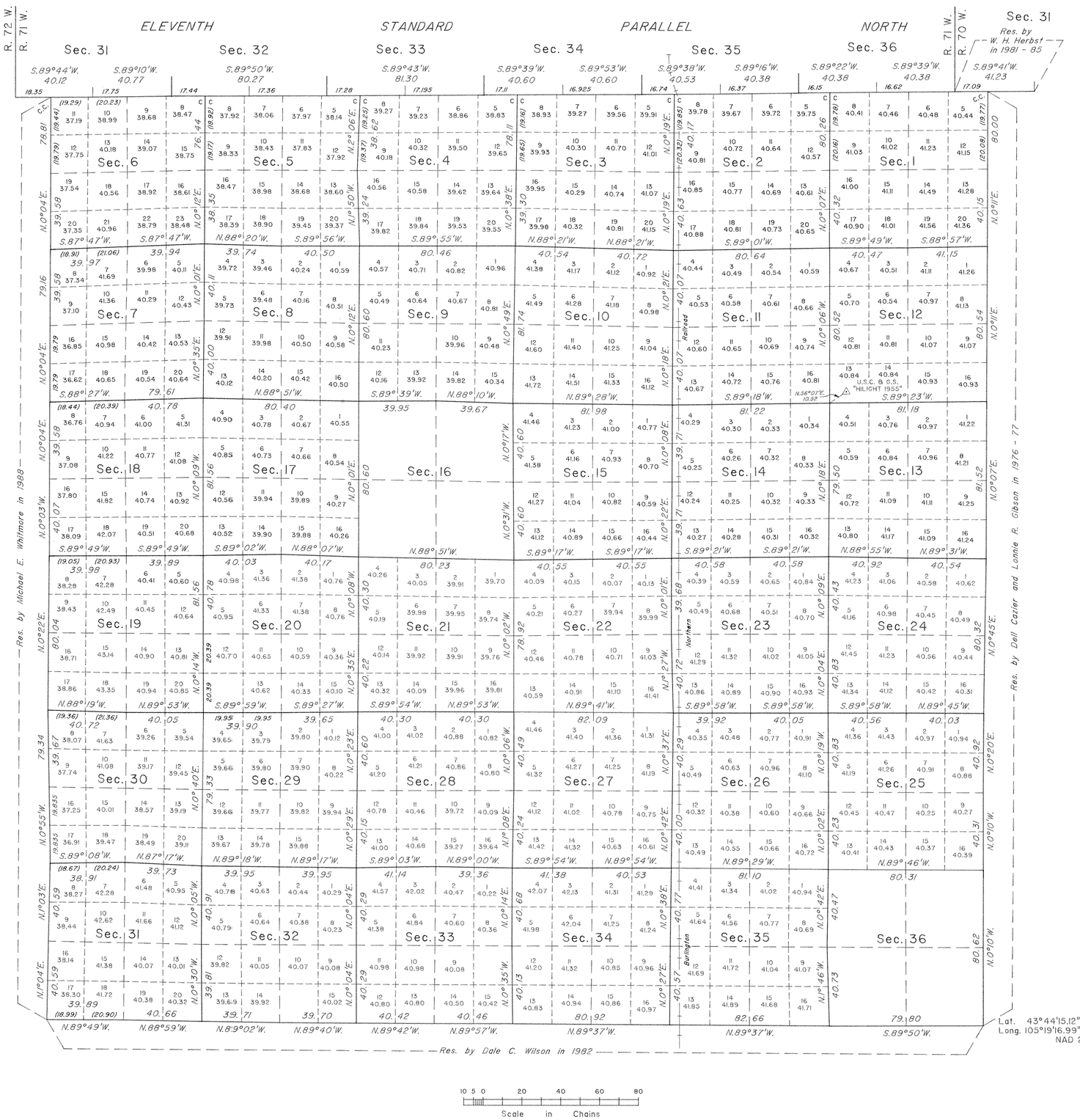

A history of surveys is contained in the field notes.

This plat represents the dependent resurvey of the Eleventh Standard Parallel North, through R. 71 W., and the subdivisional lines designed to restore the corners in their true original locations according to the best available evidence, T. 44 N., R. 71 W., Sixth Principal Meridian, Wyoming.

Certain modified lots and areas shown hereon pertain to Federal interest estate only. Except as indicated hereon, the lottings and areas are shown on the plat approved October 25, 1882.

Survey executed by Joel T. Ebner, Cadastral Surveyor, beginning May 7, 1990, and completed July 17, 1990, pursuant to Special Instructions dated March 27, 1990, for Group No. 534, Wyoming.

UNITED STATES DEPARTMENT OF THE INTERIOR
BUREAU OF LAND MANAGEMENT

Cheyenne, Wyoming July 29, 1993

This plat is strictly conformable to the approved field notes, and the survey, having been correctly executed in accordance with the requirements of law and the regulations of this Bureau, is hereby accepted.

For the Director

John P. Lee

Chief Cadastral Surveyor for Wyoming

W.H.B.

985 A

OFFICIALLY FILED: **September 7, 1993**

1338

TOWNSHIP No. 44 NORTH. RANGE No. 71 WEST of the 6th Principal MERIDIAN.

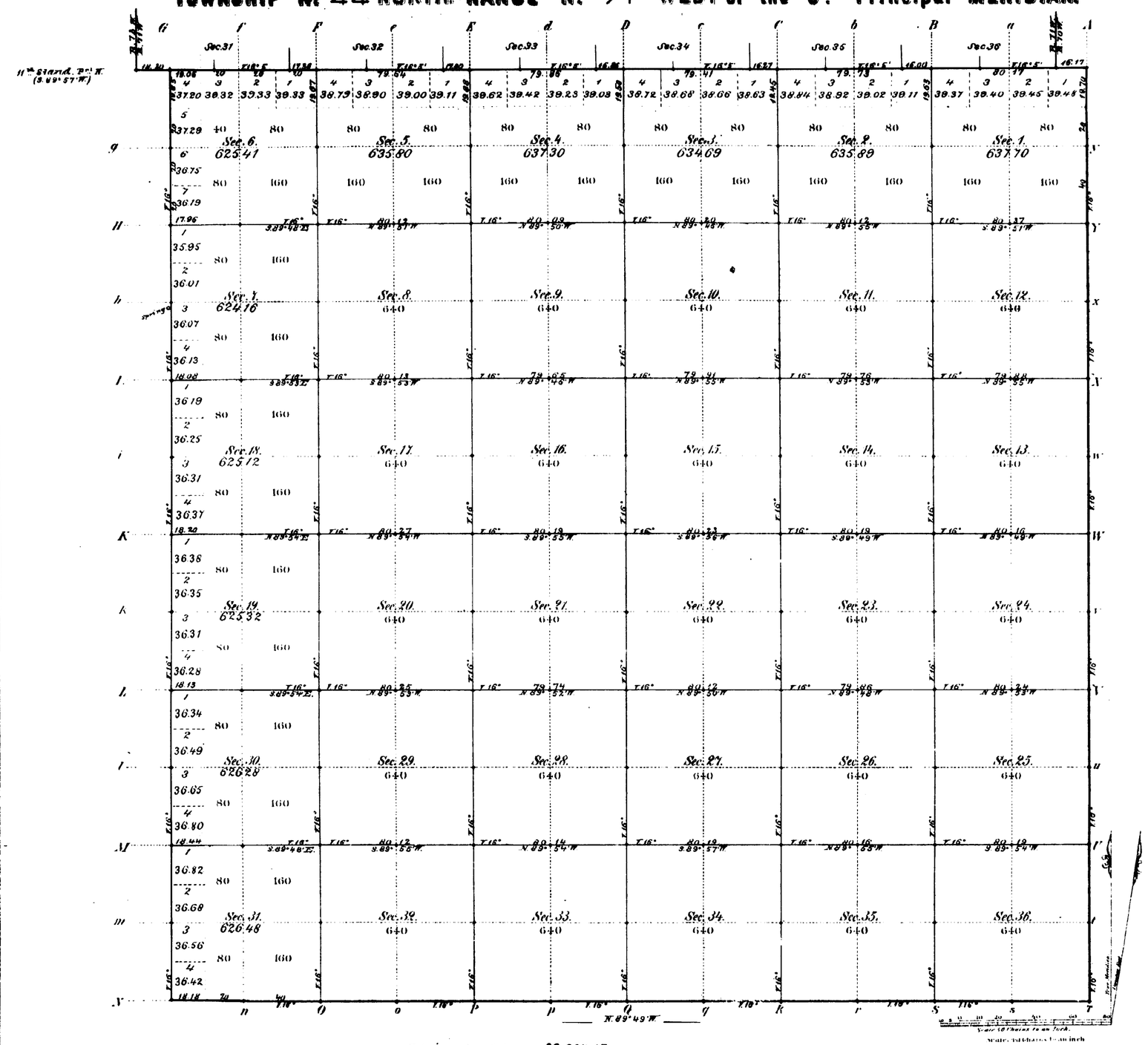

Total number of Acres 22,934.15

Surveys Designated	By Whom Surveyed	Date of Contract	Amount of Surveys Miles	Chs.	Lks.	When Surveyed	Magnetic Declination
E. & W. Township lines	G. M. Carson	October 27, 1881	17	77	53	May 15, 23 & 24, 1882	16° East
Subdivisions	" " "	" " "	59	71	22	Sept. 8 – 14, 1882	16° " "
Connections	" " "	" " "	1	3	40	" " "	"
11th Stand. Par. N.	F. P. Hanson	October 25, 1881	5	77	87	April 3 & 4, 1882	

The above Map of Township No. 44 North of Range No. 71 West of the Sixth Principal Meridian Wyoming Territory is strictly conformable to the field notes of the survey thereof on file in this Office, which have been examined and approved

Surveyor General's Office,
Cheyenne Wyoming
October 25th 1882

Edw. C. David
Surv. Genl.

985

A. Gast & Co. St. Louis Mo.

44 - 71

(15)
Indices

accession no. 1339

EXTERIOR LINES.

Scale, 3 miles to an inch. *Magnetic Variation East*

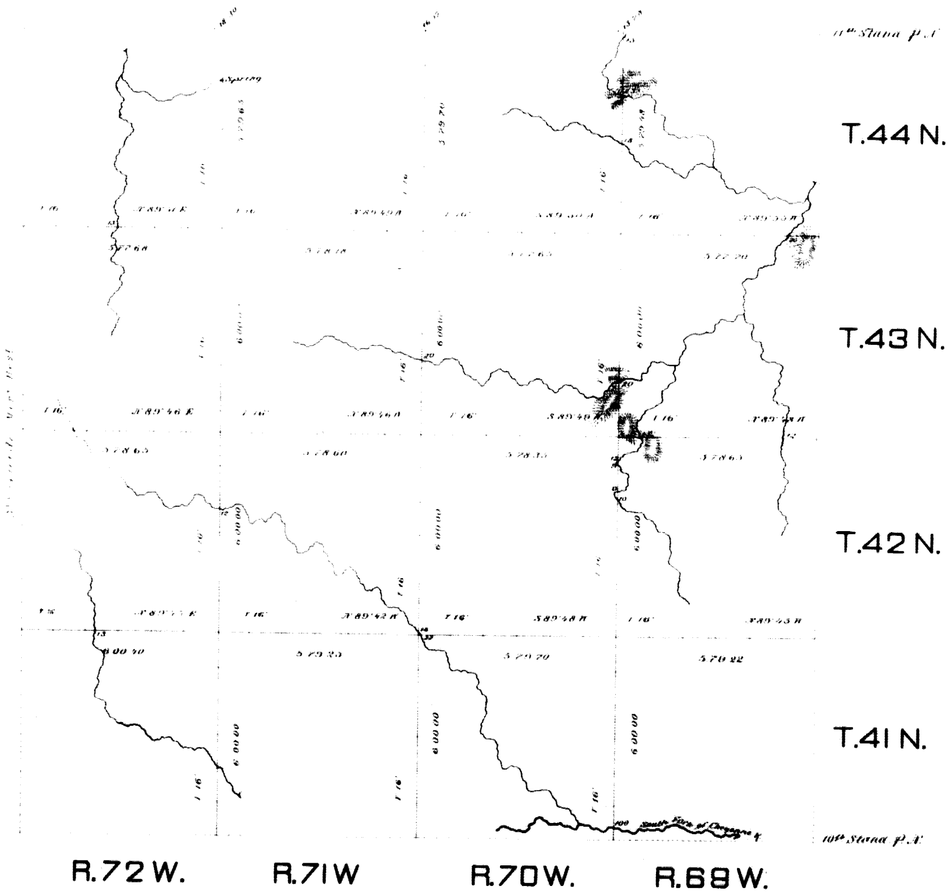

Surveys Designated	By Whom Surveyed	Date of Contract	Amount of Surveys Mls.	Chs.	Lks.	When Surveyed
Exteriors	G. M. Carson	Oct. 27, 1881	143	62	86	May 3-24, 1882.
Connections	" " "	" " "		48	25	" " "

I hereby certify that the above diagram of the exterior lines of Townships No. 41, 42, 43, and 44 North, Ranges No. 69, 70, 71, and 72 West of the Sixth Principal Meridian, Wyoming Territory, is strictly conformable to the field notes of the survey thereof on file in this office, which have been examined and approved.

Surveyor General's Office,
Cheyenne Wyo.
October 25th 1882.

Edw. C. David
Surveyor General