7966 **Click Here for Field Notes**

ORIGINAL

TOWNSHIP 44 NORTH, RANGE 72 WEST, OF THE SIXTH PRINCIPAL MERIDIAN, WYOMING.

DEPENDENT RESURVEY AND CORRECTIVE DEPENDENT RESURVEY

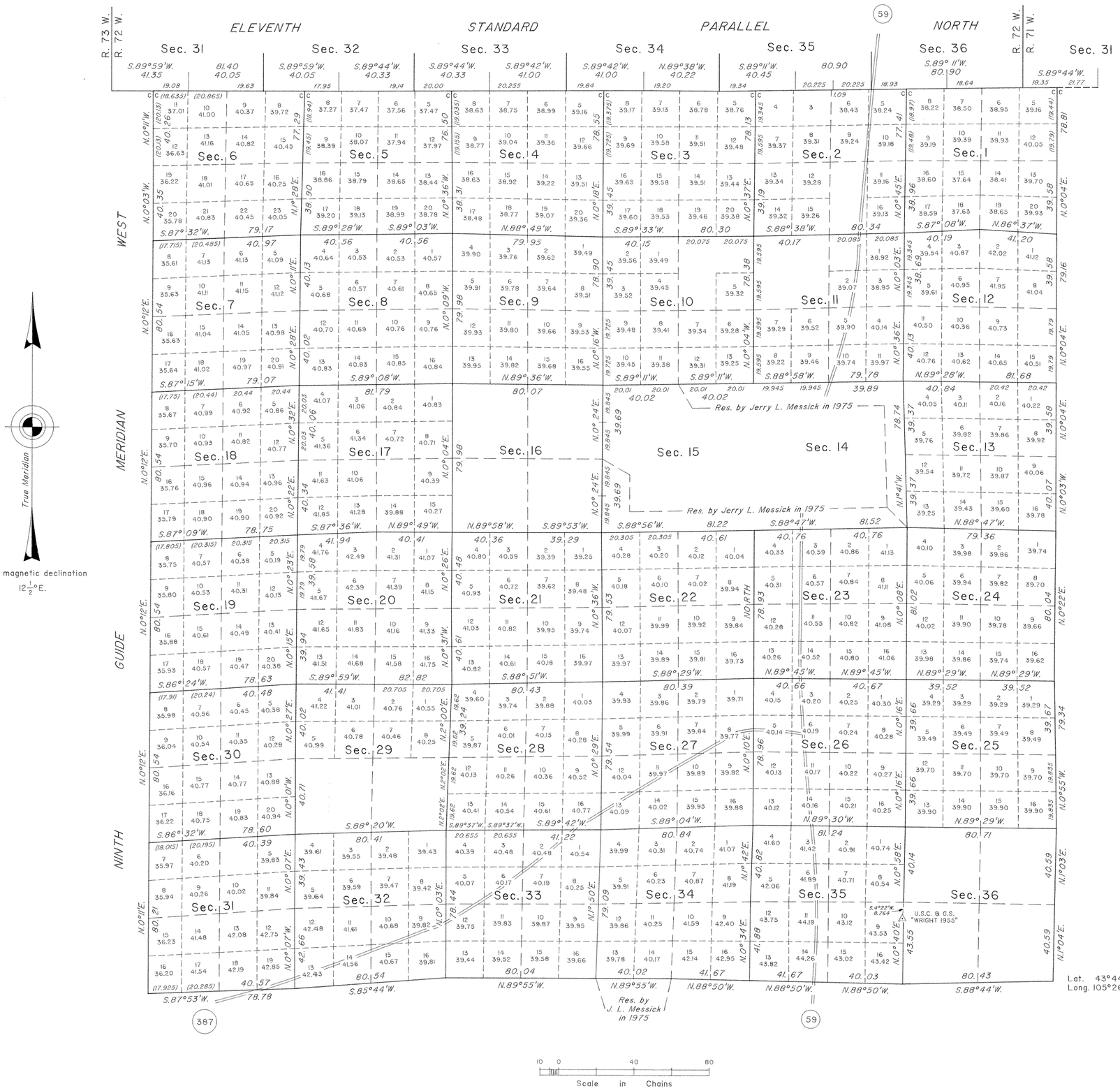

A history of surveys is contained in the field notes.

This plat represents the dependent resurvey and corrective dependent resurvey of the Eleventh Standard Parallel North, through R. 72 W., the dependent resurvey of the Ninth Guide Meridian West, through T. 44 N., bet Rs. 72 and 73 W., a portion of the south boundary and the east boundary, and the dependent resurvey and corrective dependent resurvey of a portion of the subdivisional lines designed to restore the corners in their true original locations according to the best available evidence, T. 44 N., R. 72 W., Sixth Principal Meridian, Wyoming.

Certain modified lots and areas shown hereon pertain to Federal interest estate only. Except as indicated hereon, the lottings and areas are as shown on the plat approved October 25, 1882, and the plat accepted December 4, 1985.

Survey executed by Michael E. Whitmore, Cadastral Surveyor, beginning July 22, 1988, and completed November 16, 1988, pursuant to Special Instructions dated February 12, 1988, and Supplemental Special Instructions dated October 7, 1988, for Group No. 508, Wyoming.

Lat. 43°44'17.01" N.
Long. 105°26'32.18" W.
NAD 27

UNITED STATES DEPARTMENT OF THE INTERIOR
BUREAU OF LAND MANAGEMENT

Cheyenne, Wyoming July 29, 1993

This plat is strictly conformable to the approved field notes, and the survey, having been correctly executed in accordance with the requirements of law and the regulations of this Bureau, is hereby accepted.

For the Director

John P. Lee

Chief Cadastral Surveyor for Wyoming

W.H.B.

OFFICIALLY FILED: **September 7, 1993**

973 C

7369

ORIGINAL

TOWNSHIP 44 NORTH, RANGE 72 WEST, OF THE SIXTH PRINCIPAL MERIDIAN, WYOMING.

DEPENDENT RESURVEY AND SUBDIVISION OF SECTIONS 14 AND 15

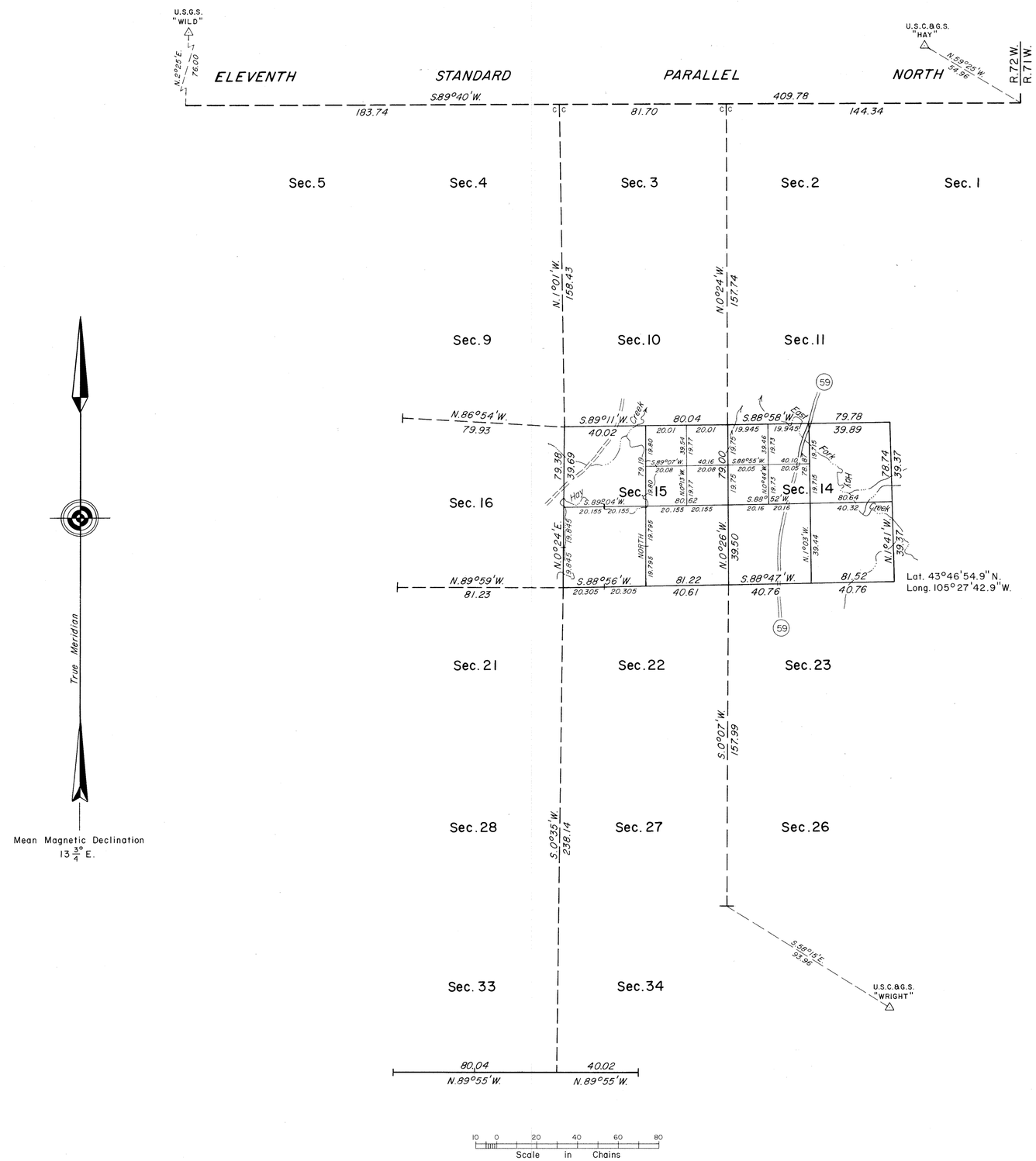

A history of surveys is contained in the field notes.

This plat represents a dependent resurvey of a portion of the south boundary, and a portion of the subdivisional lines, designed to restore the corners in their true original locations according to the best available evidence, and the subdivision of sections 14 and 15, T. 44 N., R. 72 W., Sixth Principal Meridian, Wyoming.

The areas are as shown on the plat of survey approved October 25, 1882.

Survey executed by Jerry L. Messick, Supervisory Surveying Technician, under the supervision of Richard L. Oakes, Supervisory Cadastral Surveyor beginning September 4, 1975, and completed September 16, 1975, pursuant to Special Instructions dated July 25, 1975, for Group No. 375, Wyoming.

UNITED STATES DEPARTMENT OF THE INTERIOR
BUREAU OF LAND MANAGEMENT
Washington, D.C. October 3, 1977

This plat is strictly conformable to the approved field notes, and the survey, having been correctly executed in accordance with the requirements of law and the regulations of this Bureau, is hereby accepted.

For the Director

Acting Chief, Division of Cadastral Survey

W.H.B.

973A

LDG

7753

ORIGINAL

TOWNSHIP 44 NORTH, RANGE 72 WEST, OF THE SIXTH PRINCIPAL MERIDIAN, WYOMING.

SUPPLEMENTAL PLAT

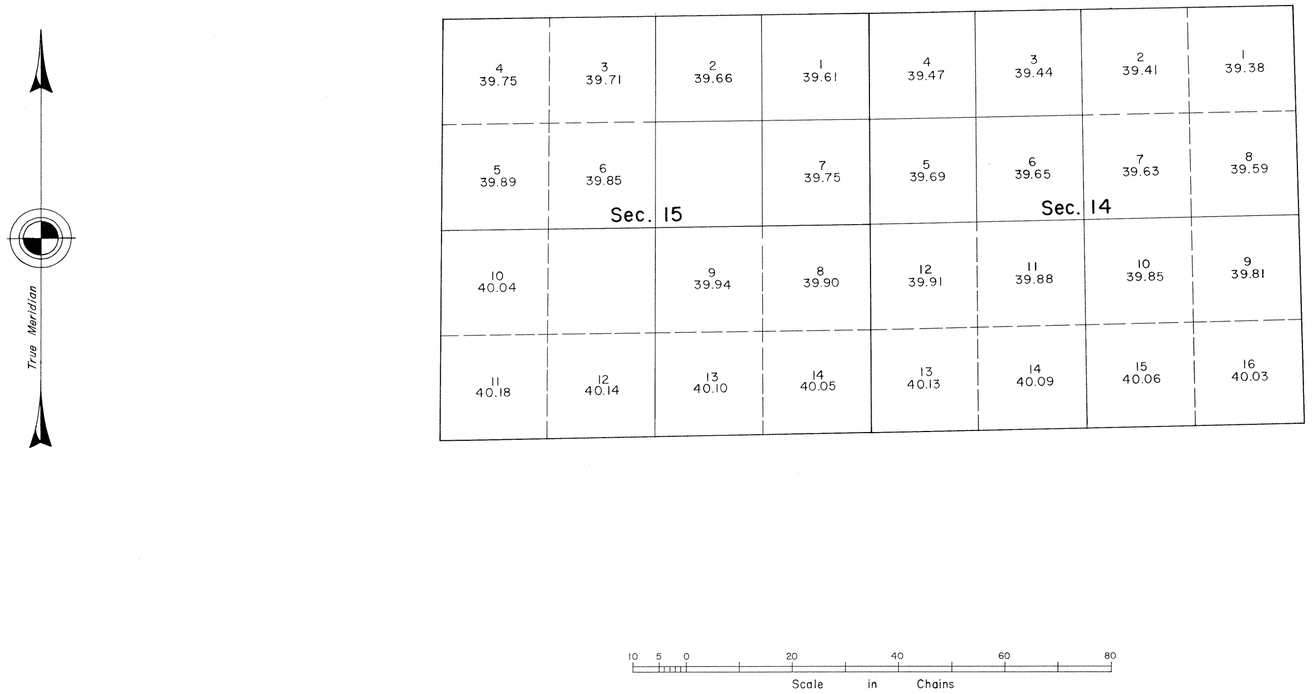

This plat showing a subdivision of sections 14 and 15, T. 44 N., R. 72 W., Sixth Principal Meridian, Wyoming, is based upon the plat accepted October 3, 1977.

Certain modified lots and areas shown hereon pertain to Federal interest estate only. Except as indicated hereon, the lottings and areas are as shown on the plat approved October 25, 1882.

UNITED STATES DEPARTMENT OF THE INTERIOR
BUREAU OF LAND MANAGEMENT

Cheyenne, Wyoming December 4, 1985

This plat, showing amended lottings, is based upon the official records and, having been correctly prepared in accordance with the regulations of this Bureau, is hereby accepted.

For the Director

Richard L. Oakes

Chief Cadastral Surveyor for Wyoming

W.H.B.

DDB

973 B

(15)

33

1326

TOWNSHIP No. 44 NORTH. RANGE No. 72 WEST of the 6th Principal MERIDIAN.

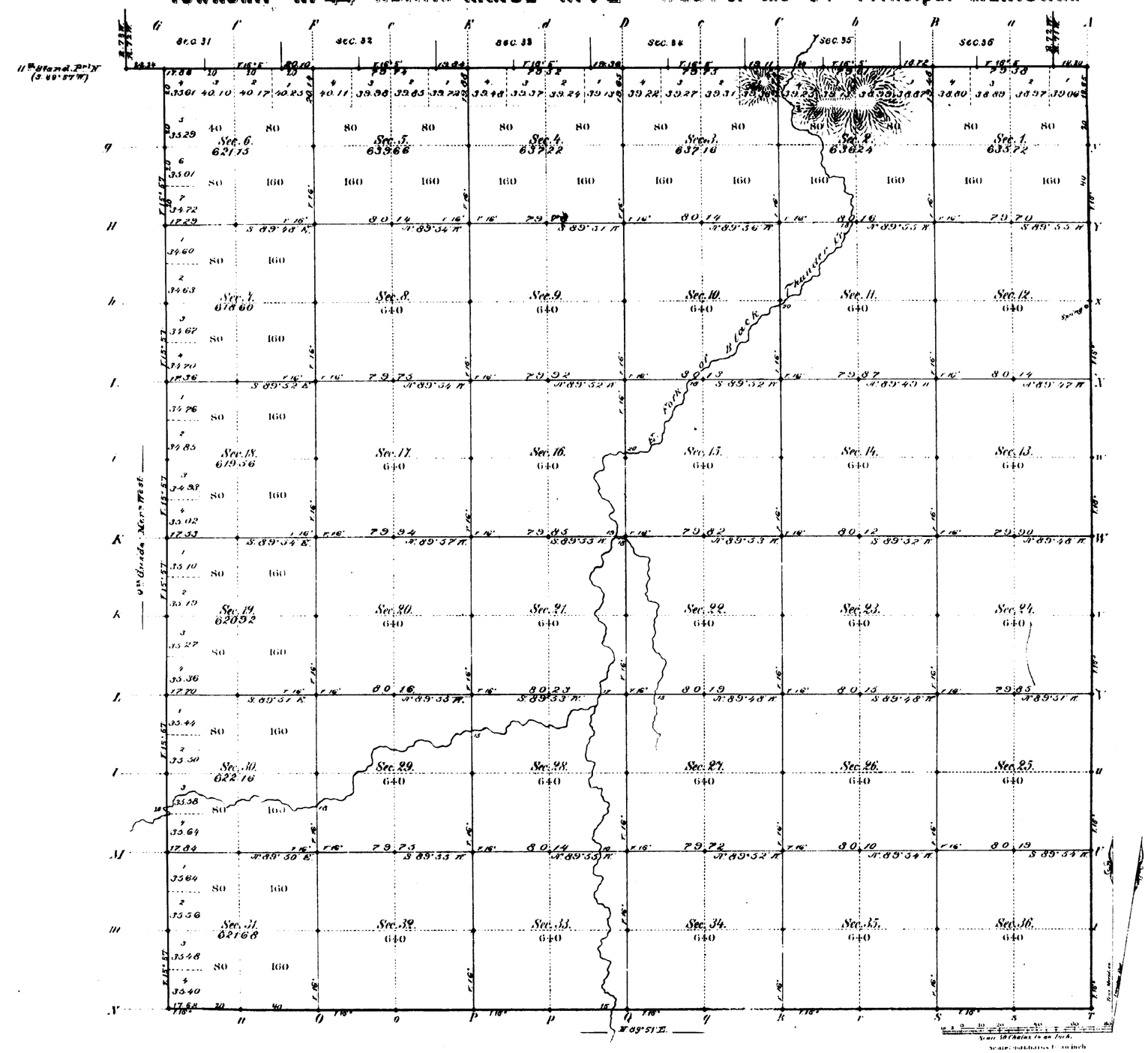

Total number of Acres. 22910.07

Survey Designation	By Whom Surveyed	Date of Contract	Amount of Surveys Miles	Chains	Links	When Surveyed	Magnetic Declination
S. & E. Township lines	A. M. Carson	October 27, 1881	11	77	33	May 23 & 24, 1882	16° East
Subdivisions	" " "	" " "	39	66	43	Sept. 15-21, 1882	16° "
Connections	" " "	" " "	1	17	13	" " "	
9th Guide Mer. W	McCarthy & Mars	February 7, 1881	6	0	0	March 18, 1881	
11th Stand. Par. N	A. P. Horr Surv.	October 25, 1881	5	76	6	April 4, 1882	

The above Map of Township No. 44 North of Range No. 72 West of the Sixth Principal Meridian Wyoming Territory is strictly conformable to the field notes of the survey thereof on file in this Office, which have been examined and approved

Surveyor General's Office
Cheyenne Wyoming
October 25th 1882

Edw. C. David
Surv. Genl.

973

44 - 72

(15) Indices

accession no. 1339

EXTERIOR LINES.

Scale, 3 miles to an inch. *Magnetic Variation East*

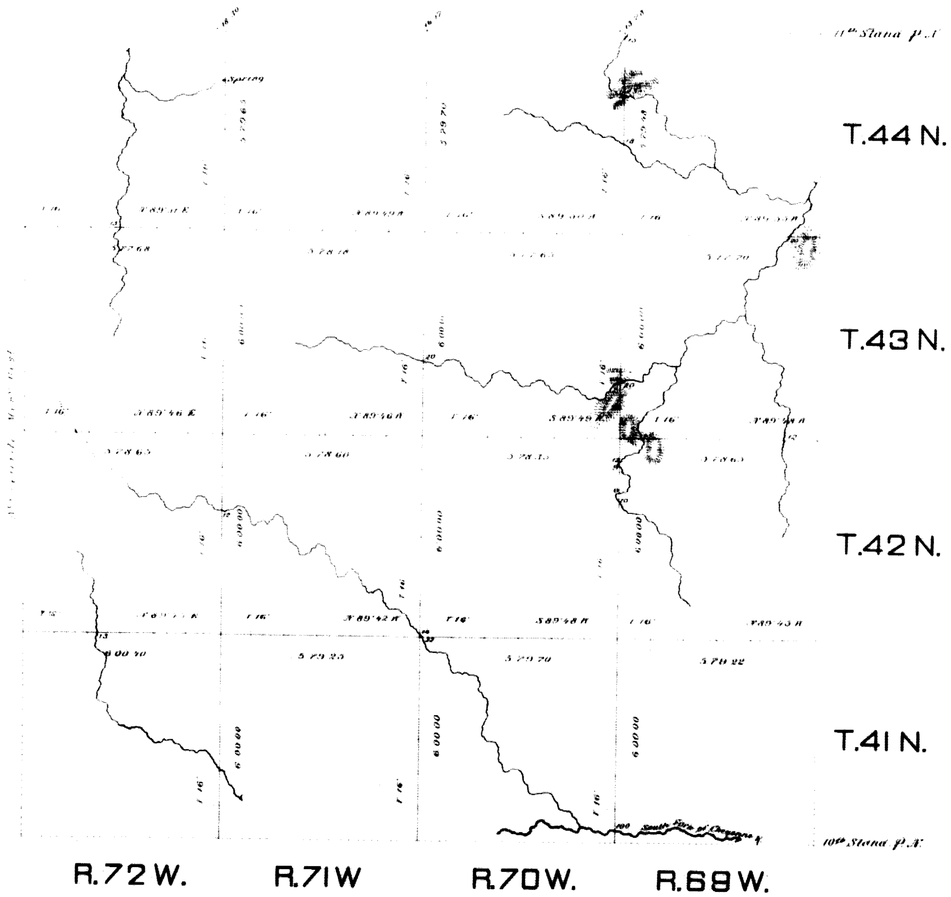

Surveys Designated	By Whom Surveyed	Date of Contract	Amount of Surveys Mls.	Chs.	Lks.	When Surveyed.
Exteriors	G. M. Carson	Oct. 27. 1881	143	62	86	May 3-24, 1882.
Connections	" " "	" " "		48	20	" " "

I hereby certify that the above diagram of the exterior lines of Townships No. 41, 42, 43, and 44 North, Ranges No. 69, 70, 71, and 72 West of the Sixth Principal Meridian, Wyoming Territory, is strictly conformable to the field notes of the survey thereof on file in this office, which have been examined and approved.

Surveyor General's Office,
Cheyenne Wyo.
October 25th 1882.

Edw. C. David Surveyor General

9TH GUIDE MERIDIAN WEST.

From the 10th to the 12th Standard Parallel North, between Ranges 72 & 73 West of the 6th Prin. Mer. Wyom. Territory.

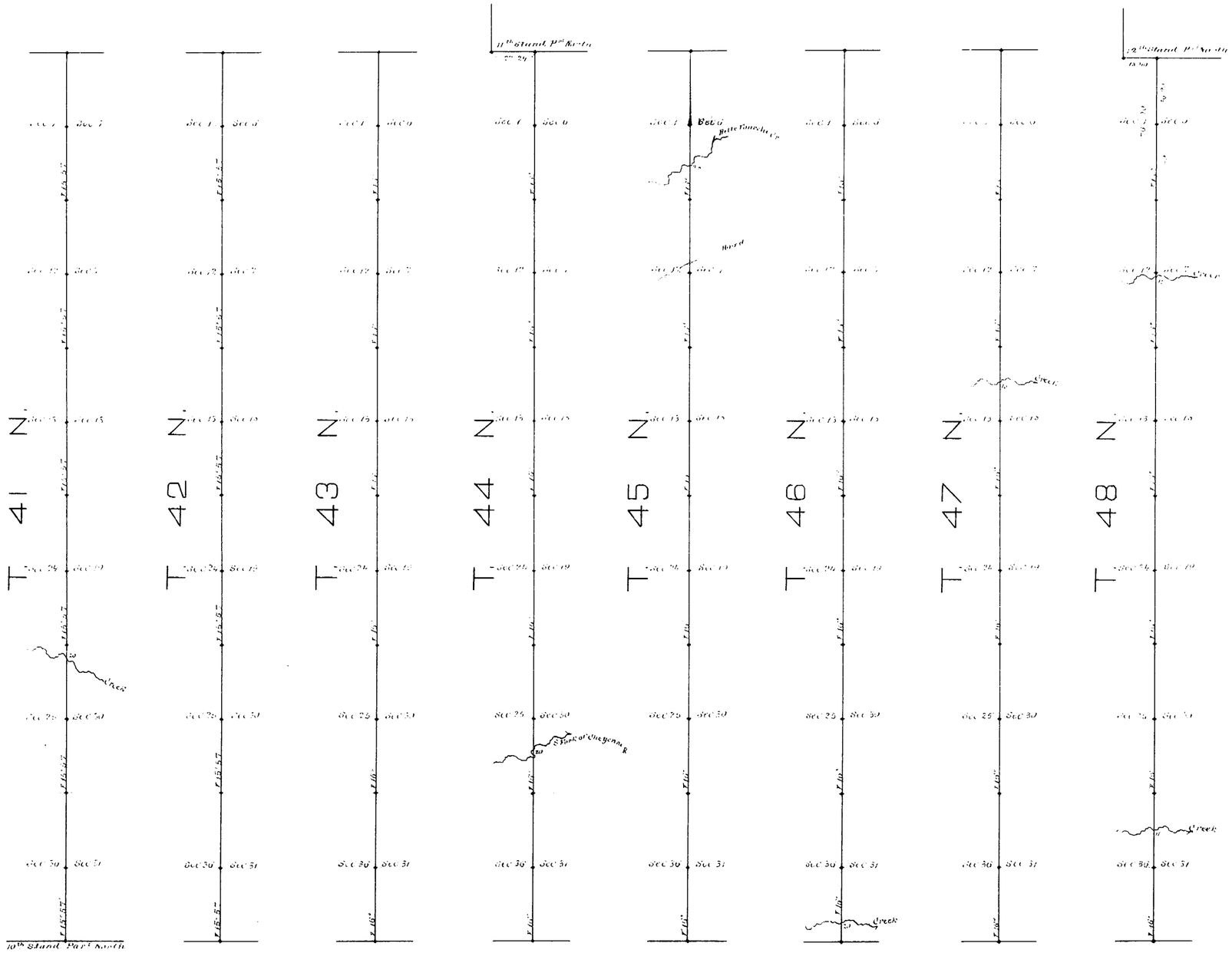

Magnetic Variat. East

Surveys Designated, By whom surveyed	Date of Contract	Amount of Surveys mls.	chs.	lks.	When surveyed
9th Guide Mrn West. Mr Cartby & Moore	February 2nd 1881	47	76	20	March 17 21, 1881
Connections	" "	0	40	64	March 19th 21, 1881.

I hereby certify that the above diagram of the 9th Guide Meridian West, from the 10th to the 12th Standard Parallel North, between Ranges 72 & 73 West of the 6th Prin. Mrdn. Wyoming Territory, is strictly conformable to the field notes of the survey thereof on file in this Office, which have been examined and approved.

Surveyor General's Office.
Cheyenne, Wyo. July 24th 1882

Edw. C. David
Surveyor General