8142 Click Here for Field Notes

ORIGINAL

TOWNSHIP 44 NORTH, RANGE 73 WEST, OF THE SIXTH PRINCIPAL MERIDIAN, WYOMING.

DEPENDENT RESURVEY



A history of surveys is contained in the field notes.

The Eleventh Standard Parallel North, through R. 73 W., was dependently resurveyed by James D. Claflin during the dependent resurvey of T. 45 N., R. 73 W., executed concurrently under this same group.

This plat represents the dependent resurvey of the south and west boundaries, and the subdivisional lines, designed to restore the corners in their true original locations according to the best available evidence, T. 44 N., R. 73 W., Sixth Principal Meridian, Wyoming.

Certain modified lots and areas shown hereon pertain to Federal interest estate only. Except as indicated hereon, the lottings and areas are as shown on the plat approved December 11, 1882.

Survey executed by James D. Claflin, Cadastral Surveyor, beginning July 26, 1990, and completed May 9, 1991, pursuant to Special Instructions dated March 27, 1990, for Group No. 535, Wyoming.

UNITED STATES DEPARTMENT OF THE INTERIOR
BUREAU OF LAND MANAGEMENT

Cheyenne, Wyoming March 3, 1997

This plat is strictly conformable to the approved field notes, and the survey, having been correctly executed in accordance with the requirements of law and the regulations of this Bureau, is hereby accepted.

For the Director

John P. Lee

Chief Cadastral Surveyor for Wyoming

OFFICIALLY FILED: April 15, 1997

1044 A

1423

TOWNSHIP No. 44 NORTH, RANGE No. 73 WEST OF SIXTH PRINCIPAL MERIDIAN

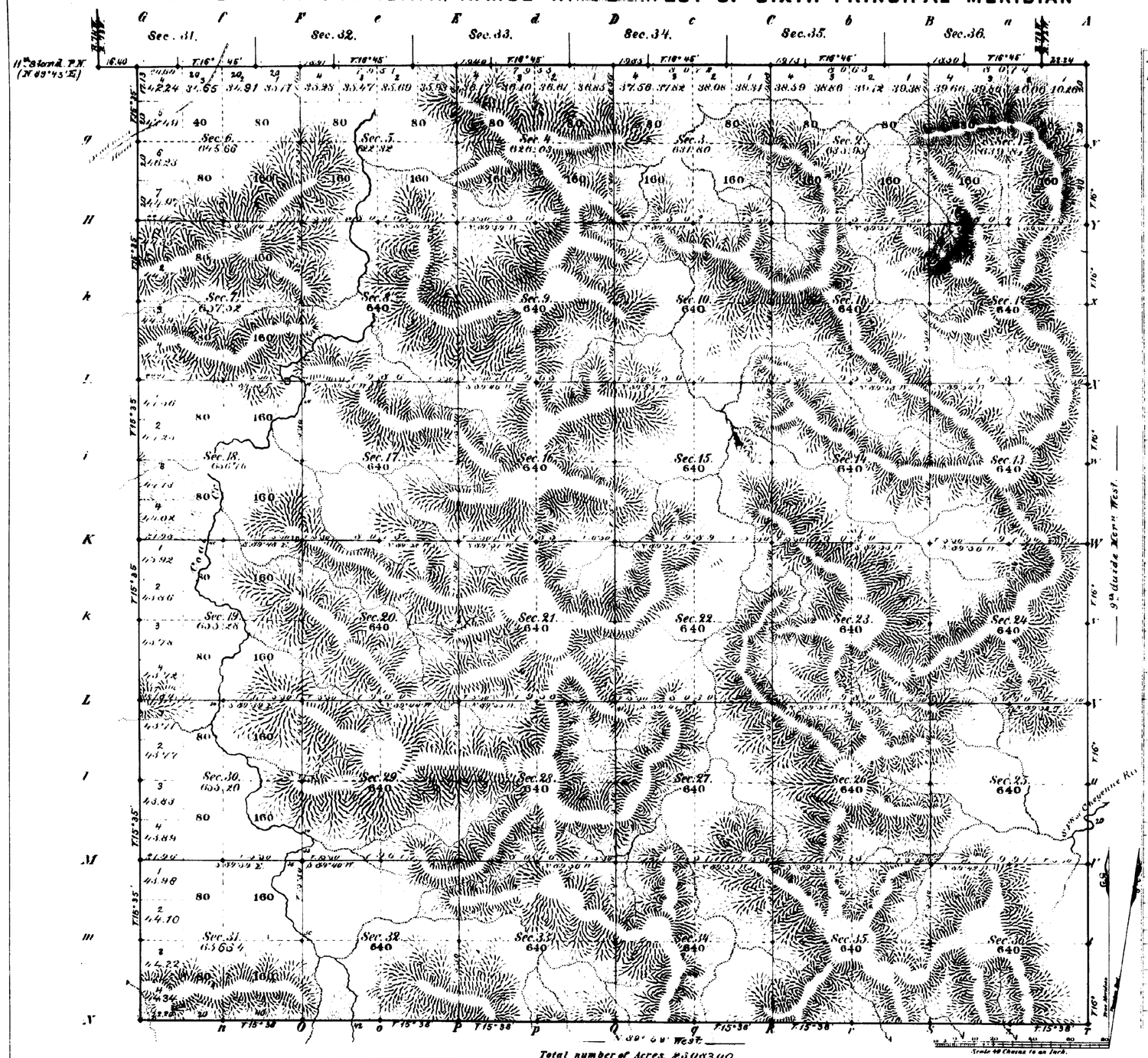

Meanders of

Posts	Courses	Chs. Lks.	Posts	Courses	Chs. Lks.	Posts	Courses	Chs. Lks.

Total number of Acres. 23083.00

Surveys Designated	By Whom Surveyed	Date of Contract	Amount of Surveys Mn.	Ch.	Lks.	When Surveyed	Magnetic Declination
S. & W. Township lines	McCarthy & Moore	Febr. 2, 1881	11	79	33	July 5 & 6, 1881	15°36' East
Subdivisions	F. Buckley	April 27th 1882	60	2	92	July 20 & 21, 1882	15°30' "
Connections	" "	" " "	[illegible]	15	79	" " "	
9th Guide Mn. W.	McCarthy & Moore	Febr. 2, 1881	6	0	0	March 18, 1881	
11th Stand. Pt. N	" " "	" " "	6	5	84	May 30, 1881	

The above Map of Township No. 44 North of Range No. 73 West of the Sixth Principal Meridian in Wyoming Territory is strictly conformable to the field notes of the survey thereof on file in this Office, which have been examined and approved.

Surveyor General's Office,
Cheyenne Wyoming
December 11th 1882

Edw. C. Daird
Sur. Genl.

A. Gast & Co. St. Louis Mo.

1109

9TH GUIDE MERIDIAN WEST.

From the 10th to the 12th Standard Parallel North, between Ranges 72 & 73 West of the 6th Prcpl Mrn Wyom Territory.

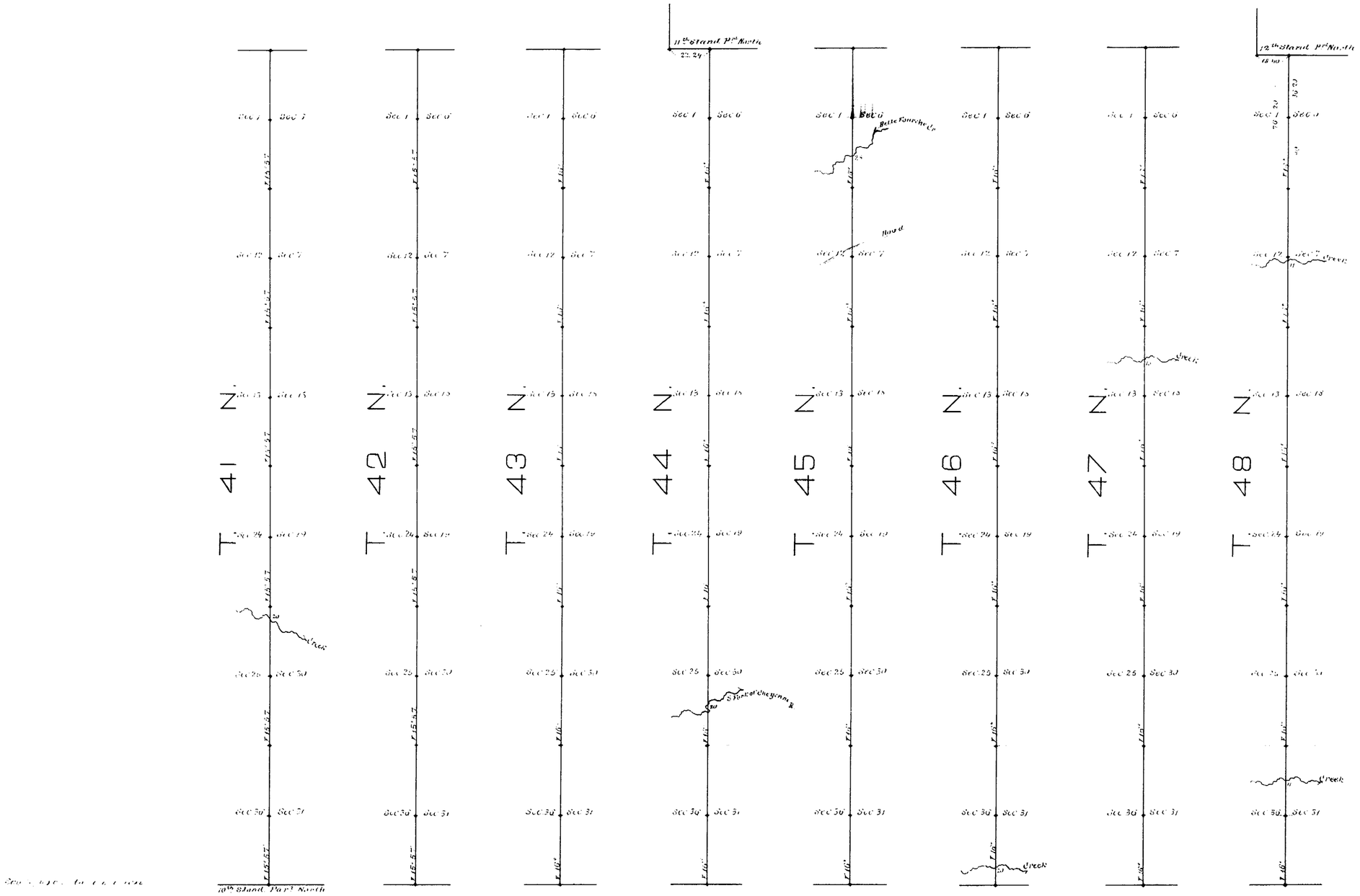

Surveys Designated By whom surveyed	Date of Contract	Amount of Surveys Mls.	Chs.	Lks.	When surveyed
9th Guide Mrn West . Mc Carthy & Moore	February 2nd 1882	47	76	20	March 17 21, 1881
Connections		0	40	64	March 19th 21, 1881.

I hereby certify that the above diagram of the 9th Guide Meridian West, from the 10th to the 12th Standard Parallel North, between Ranges 72 & 73 West of the 6th Prcpl Mrdn Wyoming Territory, is strictly conformable to the field notes of the survey thereof on file in this Office, which have been examined and approved.

Surveyor General's Office.
Cheyenne, Wyo July 24th 1882

Edw. C. David
Surveyor General

accession no 1111

EXTERIOR LINES.

Scale 3 miles to an inch Magnetic bar. East

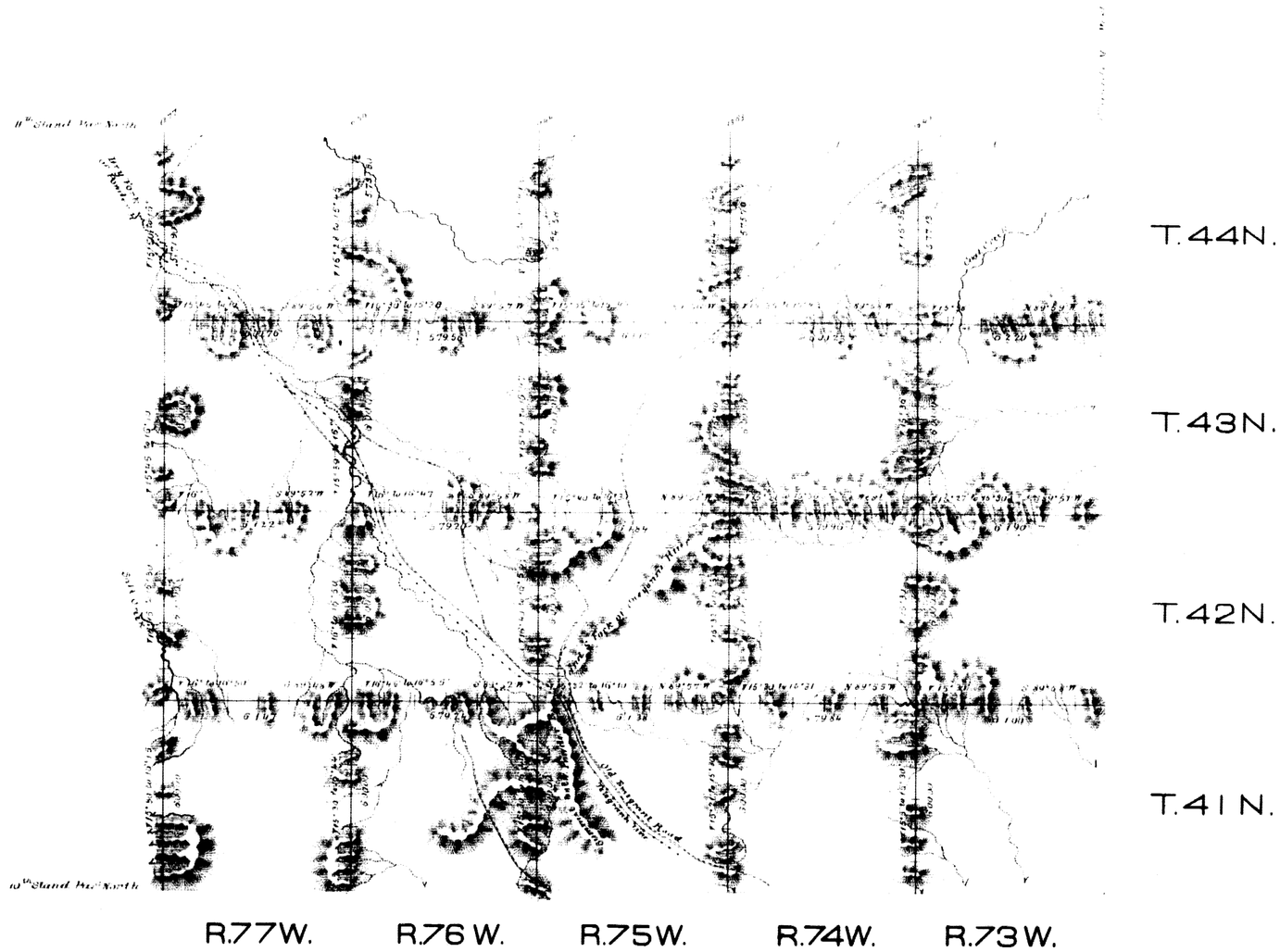

Surveys Designated	By whom surveyed	Date of Contract	Amount of Survey Mls.	Chs.	Lks.	When Surveyed
Exterior lines	Mc Carthy & Moore	February 2, 1881	209	64	3	June 30–Aug. 8, 1881
Connections	" " "	" " "		62	80	" " "

I hereby certify that the above diagram of the exterior lines of Townships 41 to 44 N inclusive, Ranges 73 to 77 inclusive, West of the 6th Principal Meridian, Wyoming Territory, is strictly correct, formable to the field notes of the survey thereof on file in this Office, which have been examined & approved.—

Surveyor General's Office,
Cheyenne, Wyo July 24th 1882

Edw. C. David
Surveyor General.