8146 **Click Here for Field Notes**

ORIGINAL

TOWNSHIP 44 NORTH, RANGE 74 WEST, OF THE SIXTH PRINCIPAL MERIDIAN, WYOMING.

DEPENDENT RESURVEY



A history of surveys is contained in the field notes.

This plat represents the dependent resurvey of the Eleventh Standard Parallel North, through R. 74 W., the south and west boundaries, and the subdivisional lines designed to restore the corners in their true original locations according to the best available evidence, T. 44 N., R. 74 W., Sixth Principal Meridian, Wyoming.

Certain modified lots and areas shown hereon pertain to Federal interest estate only. Except as indicated hereon, the lottings and areas are as shown on the plat approved December 11, 1882.

Survey executed by Joel T. Ebner, Cadastral Surveyor, beginning May 29, 1991, and completed August 22, 1991 pursuant to Special Instructions dated March 18, 1991, for Group No. 544, Wyoming.

UNITED STATES DEPARTMENT OF THE INTERIOR
BUREAU OF LAND MANAGEMENT

Cheyenne, Wyoming March 3, 1997

This plat is strictly conformable to the approved field notes, and the survey, having been correctly executed in accordance with the requirements of law and the regulations of this Bureau, is hereby accepted.

For the Director

John P. Lee

Chief Cadastral Surveyor for Wyoming

W.H.B.

OFFICIALLY FILED: April 15, 1997

1048 A

1427

TOWNSHIP No. 44 NORTH, RANGE No. 74 WEST OF SIXTH PRINCIPAL MERIDIAN

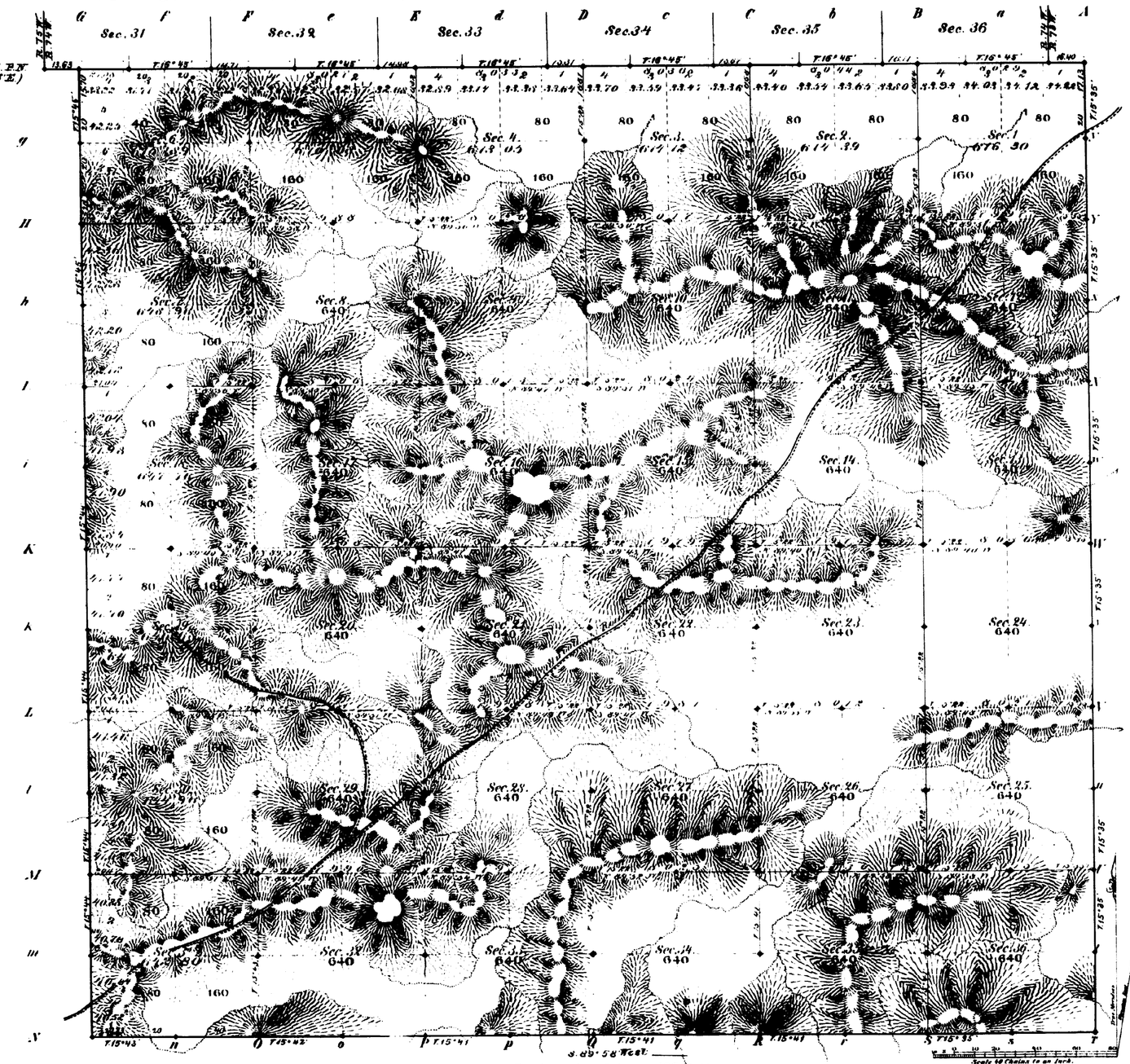

Meanders of

Posts	Courses	Ch's Lk's	Posts	Courses	Ch's Lk's	Posts	Courses	Ch's Lk's

Total number of Acres 22,914.99

Surveys Designated	By Whom Surveyed	Date of Contract	Amount of Surveys Mn	Ch's	Lk's	When Surveyed	Magnetic Declination
E. S. & W. Township lines	McCarthy & Moore	Febr. 2, 1881	17	73	06	July 6, 13 & 14, 1881	15° 41' East
Subdivisions	Frank Buckley	April 27, 1882	39	68	22	July 11-19, 1882	15° 25' "
Connections	" "	" "		76	78	" "	"
11th Stand. Pl. N	McCarthy & Moore	Febr. 2, 1881	6	2	77	May 30, 1881	

The above Map of Township No. 44 North of Range No. 74 West of the Sixth Principal Meridian in Wyoming Territory is strictly conformable to the field notes of the survey thereof on file in this Office, which have been examined and approved

Surveyor General's Office,
Cheyenne Wyoming
December 11th 1882

Edw. C. David
Sur. Genl.

A. Gast & Co. St. Louis Mo

TOWNSHIP 44 NORTH, RANGE 74 WEST, OF THE SIXTH PRINCIPAL MERIDIAN, WYOMING.

SUPPLEMENTAL PLAT

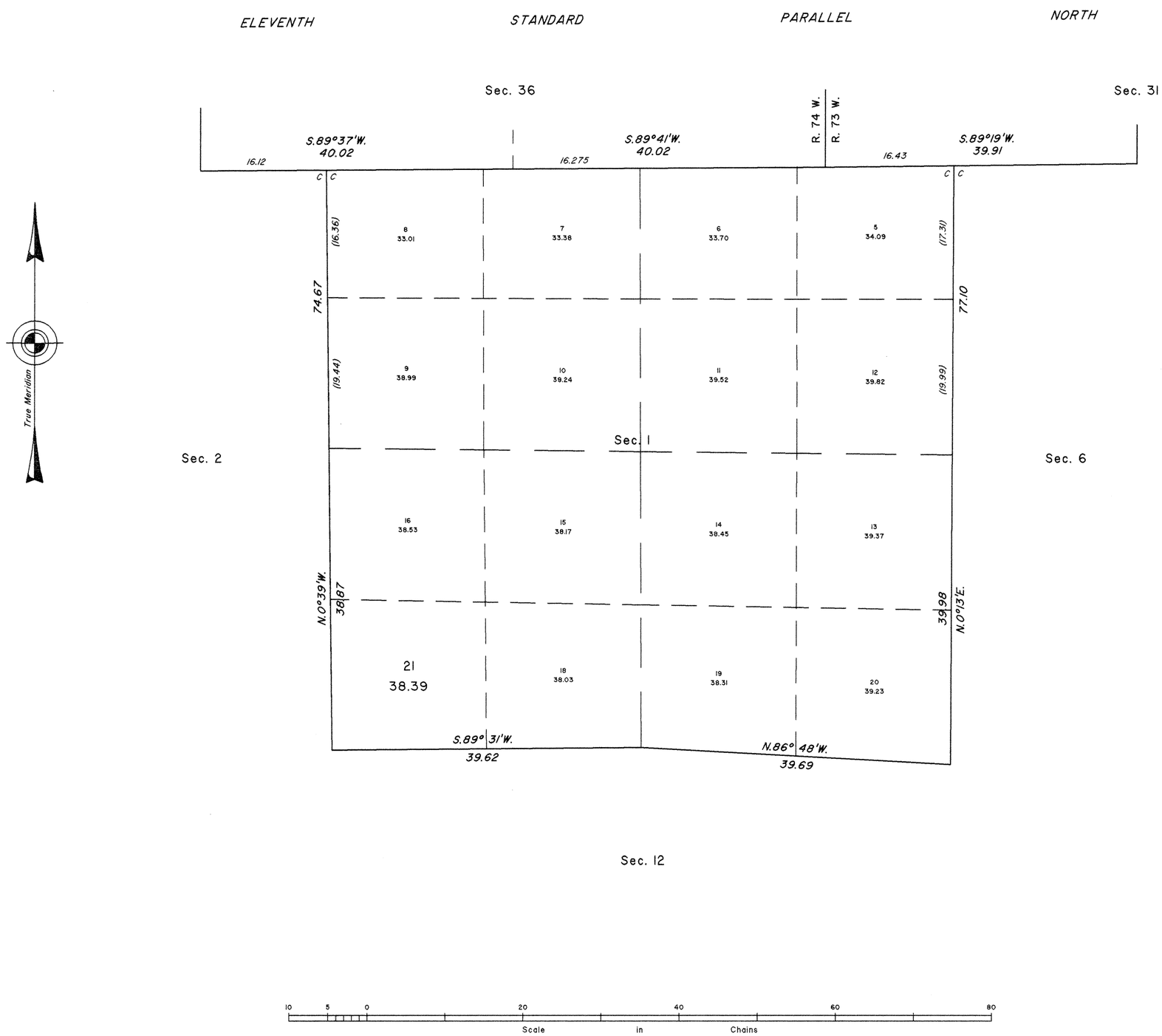

This plat showing the corrected lotting and acreage is based on the plat approved March 3, 1997.

UNITED STATES DEPARTMENT OF THE INTERIOR
BUREAU OF LAND MANAGEMENT

Cheyenne, Wyoming March 12, 2004

This plat, showing amended lottings, is based upon the official records and, having been correctly prepared in accordance with the regulations of this Bureau, is hereby accepted.

For the Director

John P. Lee

Chief Cadastral Surveyor for Wyoming

J.E.J.

accession no 1111

EXTERIOR LINES.

Scale 3 miles to an inch Magnetic bar East

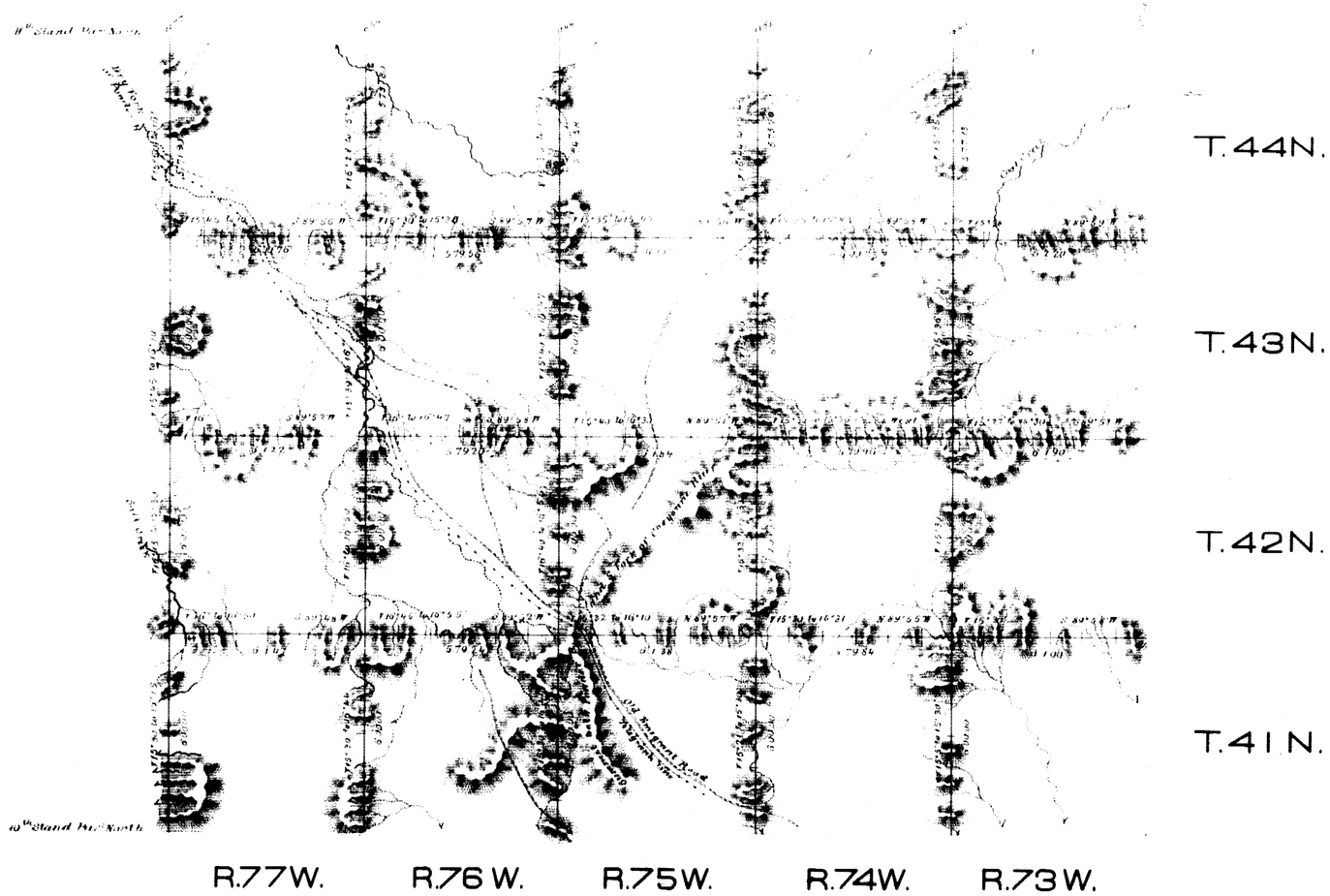

Surveys Designated	By whom surveyed	Date of Contract	Amount of Surveys Mls.	Chs.	Lks.	When Surveyed
Exterior lines	McCarthy & Moore	February 2, 1881	129	64	3	June 30–Aug. 8, 1881
Connections	" " "	" " "		62	80	" " "

I hereby certify that the above diagram of the exterior lines of Townships 41 to 44 N inclusive, Ranges 73 to 77 inclusive, West of the 6th Principal Meridian, Wyoming Territory, is strictly correct, formable to the field notes of the survey thereof on file in this Office, which have been examined & approved.—

Surveyor Generals Office,
Cheyenne, Wyo July 24th 1882

Edw. C. David
Surveyor General.