7965

Click Here for Field Notes

ORIGINAL

TOWNSHIP 45 NORTH, RANGE 71 WEST, OF THE SIXTH PRINCIPAL MERIDIAN, WYOMING.

DEPENDENT RESURVEY

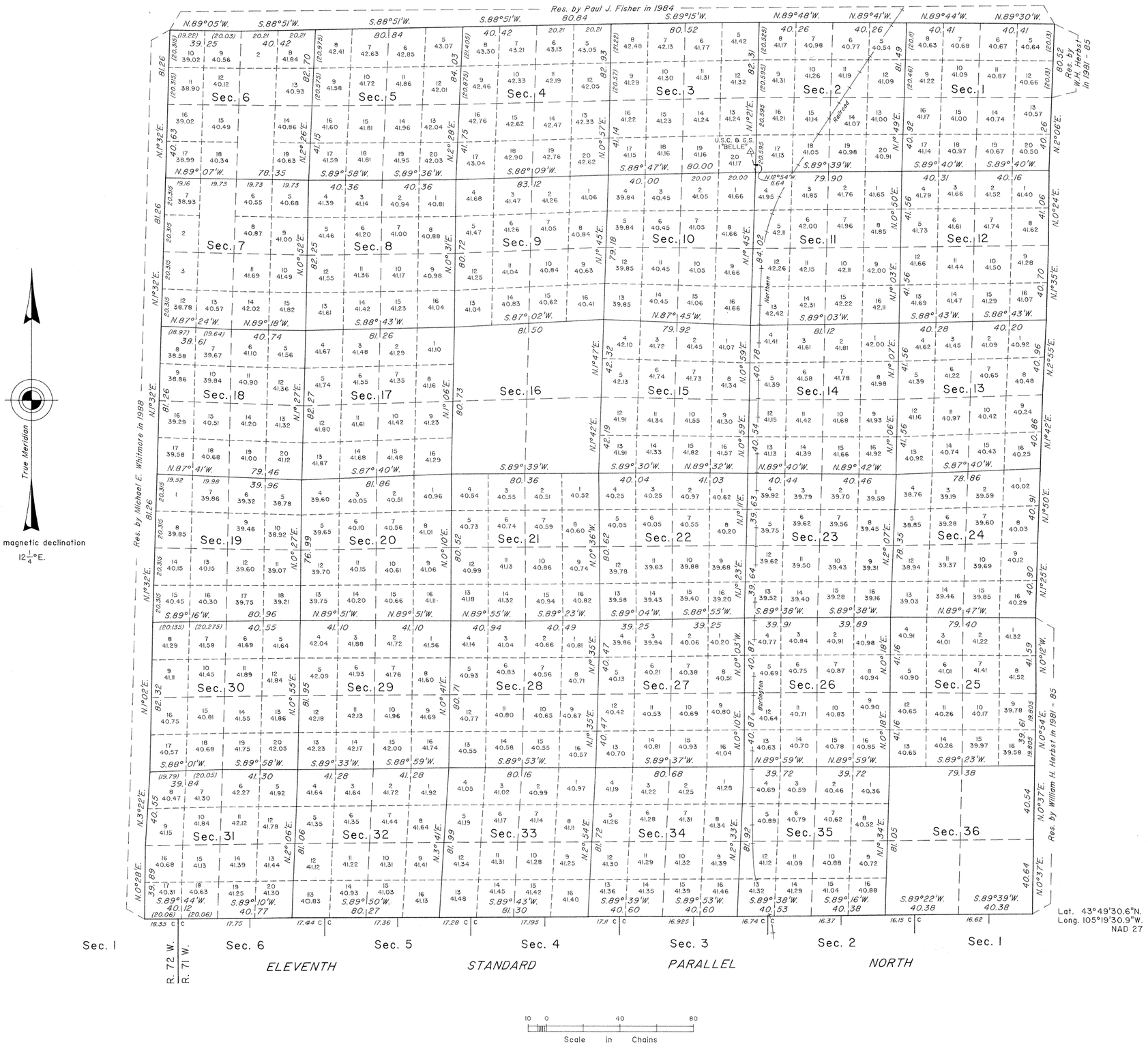

A history of surveys is contained in the field notes.

The Eleventh Standard Parallel North (south boundary) was dependently resurveyed by Joel T. Ebner during the resurvey of T. 44 N., R. 71 W., executed concurrently under this same group.

This plat represents the dependent resurvey of a portion of the east boundary and the subdivisional line designed to restore the corners in their true original locations according to the best available evidence, T. 45 N., R 71 W., Sixth Principal Meridian, Wyoming.

Certain modified lots and areas shown hereon pertain to Federal interest estate only. Except as incicated hereon, the lottings and areas are as shown on the plat approved November 13, 1882.

Survey executed by Joel T. Ebner, Cadastral Surveyor, beginning July 17, 1990, and completed September 11, 1990, pursuant to Special Instructions dated March 27, 1990, for Group No. 534, Wyoming.

UNITED STATES DEPARTMENT OF THE INTERIOR
BUREAU OF LAND MANAGEMENT

Cheyenne, Wyoming July 29, 1993

This plat is strictly conformable to the approved field notes, and the survey, having been correctly executed in accordance with the requirements of law and the regulations of this Bureau, is hereby accepted.

For the Director

John P. Lee

Chief Cadastral Surveyor for Wyoming

W.H.B.

OFFICIALLY FILED: **September 7, 1993**

1035 A

1414

TOWNSHIP No. 45 NORTH. RANGE No. 71 WEST of the 6th Principal MERIDIAN.

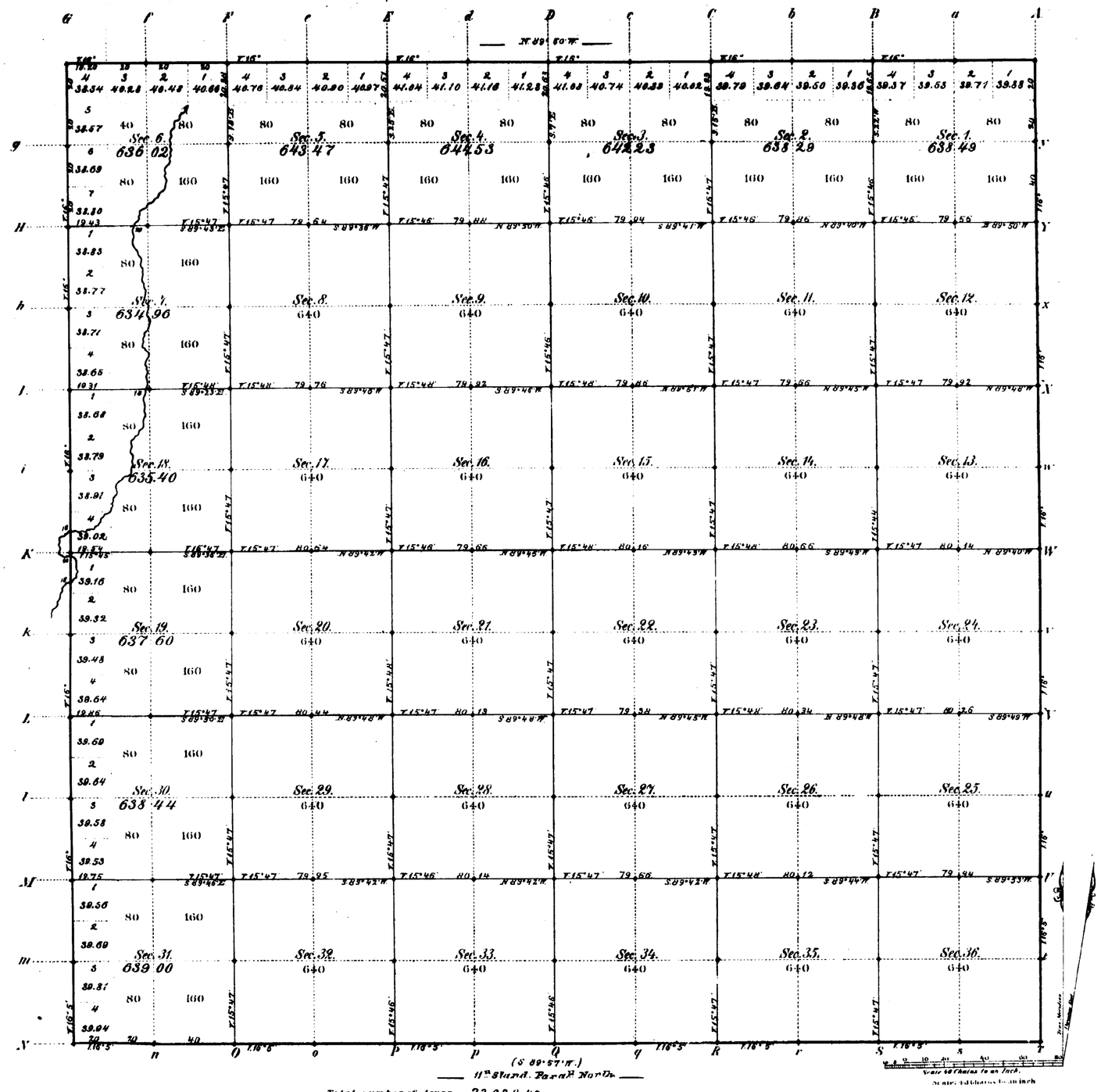

Total number of Acres. 23,028.43

Surveys Designated	By Whom Surveyed	Date of Contract	Amount of Surveys Mrs	Chs	Lks	When Surveyed	Magnetic Declination
E.W.&N. Township-lines	F.W. Weissman Jr.	April 18, 1882	47	79	20	May 4, 13 & 15, 1882	16° East
Subdivisions	W. J. Boland	" " "	59	78	52	July 11-17, 1882	15° 47' " "
Connections							
11th Stand. Pr. N	J. P. Hanson	Octob. 25, 1881	6	0	0	April 3 & 4, 1882	

The above Map of Township No. 45 North of Range No. 71 West of the Sixth Principal Meridian Wyoming Territory is strictly conformable to the field notes of the survey thereof on file in this Office, which have been examined and approved.

Surveyor General's Office,
Cheyenne Wyoming
November 13th 1882.

Edw. C. David
Sur. Genl.

A. Gast & Co. St. Louis Mo.

15

Indexes

accession no. 1288

11TH STANDARD PARALLEL NORTH

From the 8th to the 9th Guide Meridian West between Townships 44 & 45 N. in Ranges 65 to 72 inclusive West of the 6th Principal Meridian Wyoming Ter.

(Course: S.89° 56' W.)



Scale: 40 chains to an inch

Magnetic Variation East

Surveys Designated	By whom surveyed	Date of Contract	Amount of Surveys			When surveyed
			Miles	Chs.	Lks.	
11th Standard Par. N.	A. P. Hanson	October 26th 1881	48	1	39	March 31st to Apr. 4 1882

I hereby certify that the above diagram of the 11th Standard Parallel North from the 8th to the 9th Guide Meridian West between Townships 44 & 45 North in Ranges 65 to 72 inclusive West of the 6th Principal Meridian Wyoming Territory, is strictly conformable to the field notes of the survey thereof on file in this Office, which have been examined and approved.

Surveyor General's Office.

Cheyenne, Wyo. October 16th 1882

Edw. C. David

Surveyor General

(15)
Indexed

1401

81

EXTERIOR LINES.

Scale 3 miles to an inch. Magnetic Variation, East

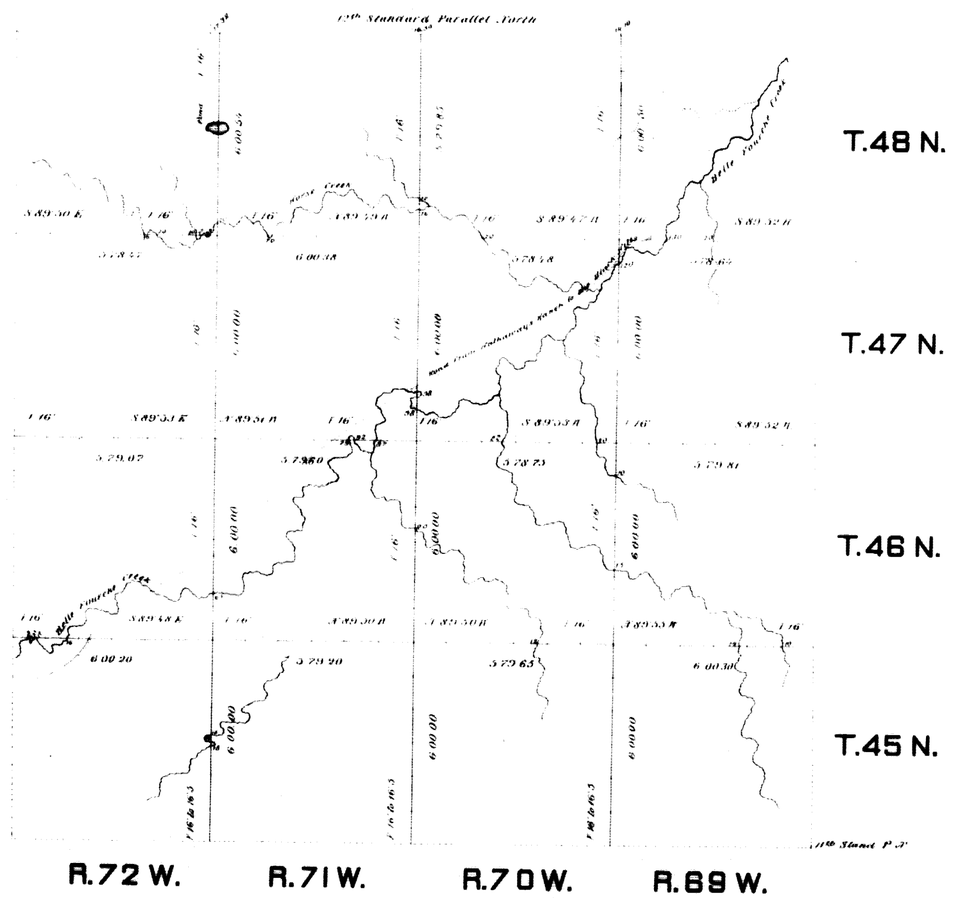

Surveys Designated	By Whom Surveyed	Date of Contract	Amount of Surveys Mls	Chs	Lks	When Surveyed
Exteriors	F. K. Reinhart Jr.	April 18, 1882	143	73	44	May 2-20, 1882
Connections	" " "	" " "		47	92	" " "

I hereby certify that the above diagram of the exterior lines of Townships No. 45, 46, 47, & 48 North, Ranges No. 69, 70, 71, & 72 West of the Sixth Principal Meridian — Wyoming Territory, is strictly conformable to the field notes of the survey thereof on file in this office, which have been examined and approved.

Surveyor General's Office,
Cheyenne Wyo.
November 11th 1882.

Edw. C. David
Surveyor General.

1022