7967 **Click Here for Field Notes**

ORIGINAL

TOWNSHIP 45 NORTH, RANGE 72 WEST, OF THE SIXTH PRINCIPAL MERIDIAN, WYOMING.

DEPENDENT RESURVEY

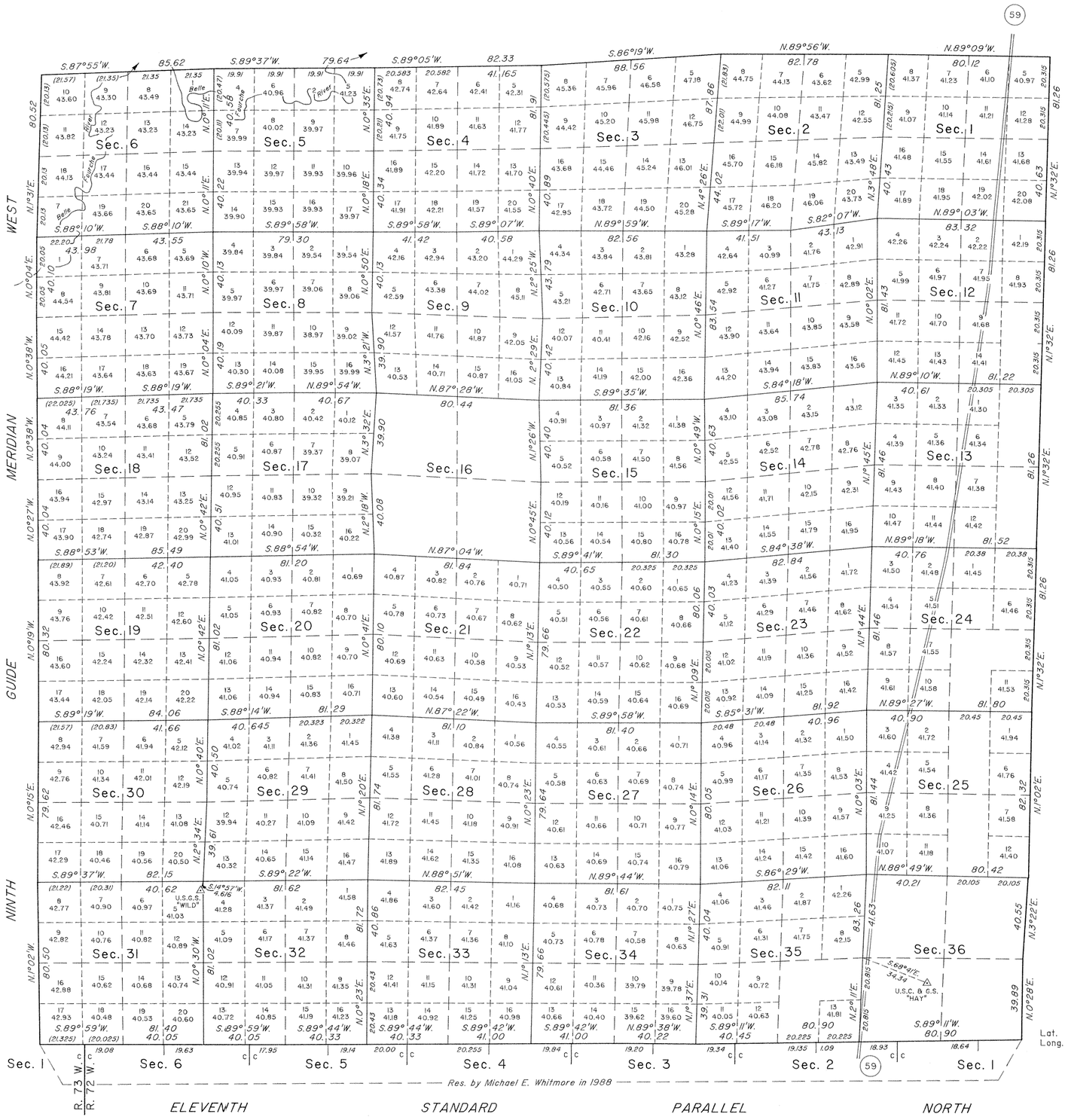

True Meridian

Mean magnetic declination
12½°E.

Scale in Chains
10 5 0 20 40 60 80

A history of surveys is contained in the field notes.

This plat represents the dependent resurvey of the Ninth Guide Meridian West, through T. 45 N., between Rs. 72 and 73 W., the east and north boundaries, and the subdivisional lines designed to restore the corners in their true original locations according to the best available evidence, T. 45 N., R. 72 W., Sixth Principal Meridian, Wyoming.

Certain modified lots and areas shown hereon pertain to Federal interest estate only. Except as indicated hereon, the lottings and areas are as shown on the plat approved November 13, 1882.

Survey executed by Michael E. Whitmore, Cadastral Surveyor, beginning June 6, 1988, and completed September 21, 1988, pursuant to Special Instructions dated February 12, 1988, for Group No. 508, Wyoming.

UNITED STATES DEPARTMENT OF THE INTERIOR
BUREAU OF LAND MANAGEMENT

Cheyenne, Wyoming July 29, 1993

This plat is strictly conformable to the approved field notes, and the survey, having been correctly executed in accordance with the requirements of law and the regulations of this Bureau, is hereby accepted.

For the Director

John P. Lee

Chief Cadastral Surveyor for Wyoming

W.H.B.

OFFICIALLY FILED: **September 7, 1993**

1031 A

1410

TOWNSHIP No. 45 NORTH. RANGE No. 72 WEST of the 6th Principal MERIDIAN.

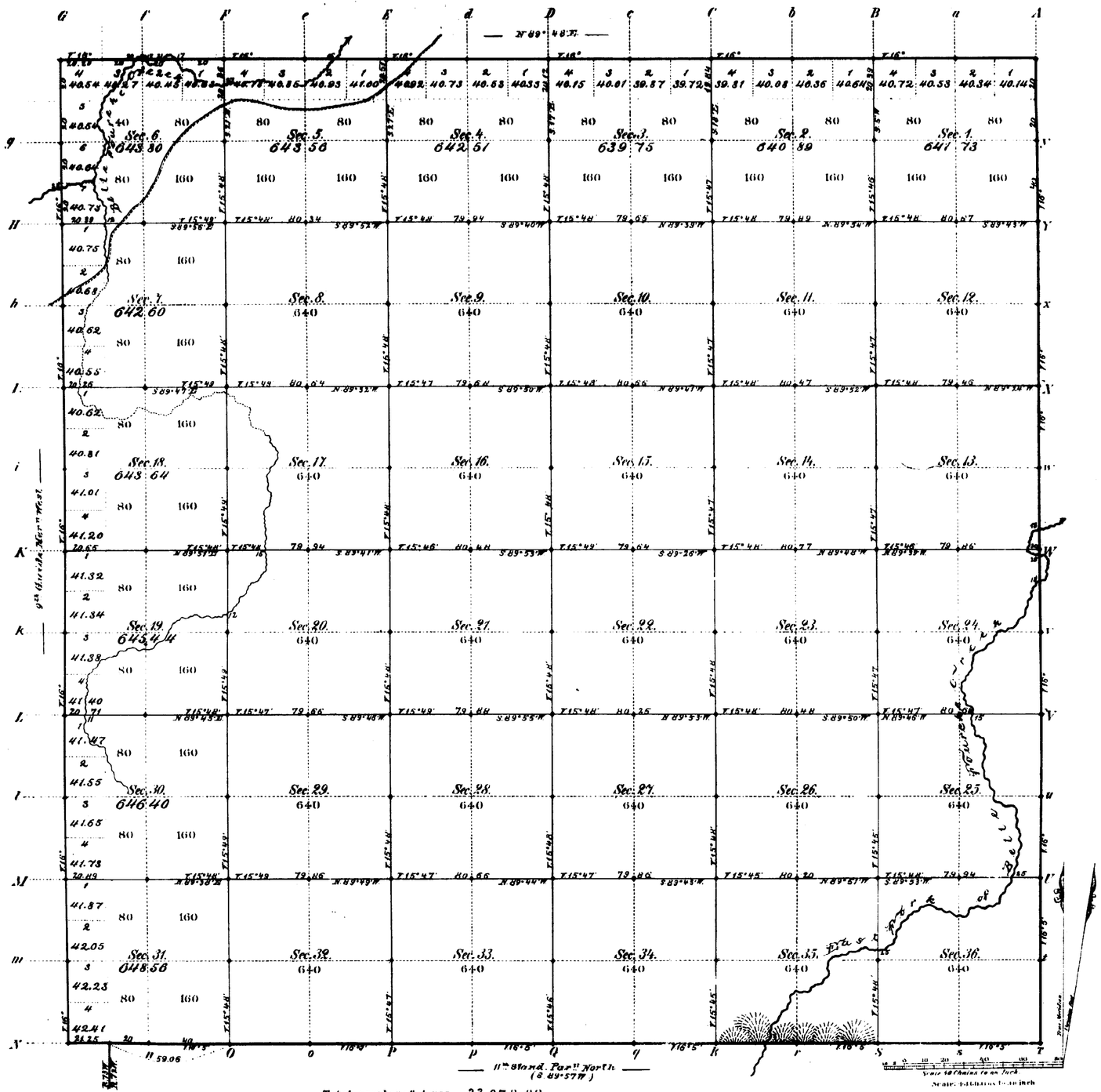

Total number of Acres 23,078.88

Surveys Designated	By Whom Surveyed	Date of Contract	Amount of Surveys Mi.	Ch.	Lk.	When Surveyed	Magnetic Declination
E. & N. Township-lines	F. W. Weisshaar Jr.	April 18, 1882	12	0	20	May 13 - 15, 1882	16° East
Subdivisions	W. J. Boland	" " "	60	7	64	July 18 - 24, 1882	15°48 " "
Connections							
11th Stand. Par. N	J. P. Hanson	Oct. 25, 1881	6	1	25	April 4th 1882	
9th Guide Mer. W	McCarthy & Moore	Febr. 2, 1881	6	0	0	March 19, 1881	

The above Map of Township No. 45 North of Range No. 72 West of the Sixth Principal Meridian Wyoming Territory is strictly conformable to the field notes of the survey thereof on file in this Office, which have been examined and approved

Surveyor General's Office,
Cheyenne Wyoming
November 13th 1882.

Edw. C. David
Sur. Genl.

A. Gast & Co., St. Louis Mo.

45 - 72

1031

Indices

1109

63.

9TH GUIDE MERIDIAN WEST.

from the 10th to the 12th Standard Parallel North, between Ranges 72 & 73 West of the 6th Prcpl Mrn Wyom Territory.

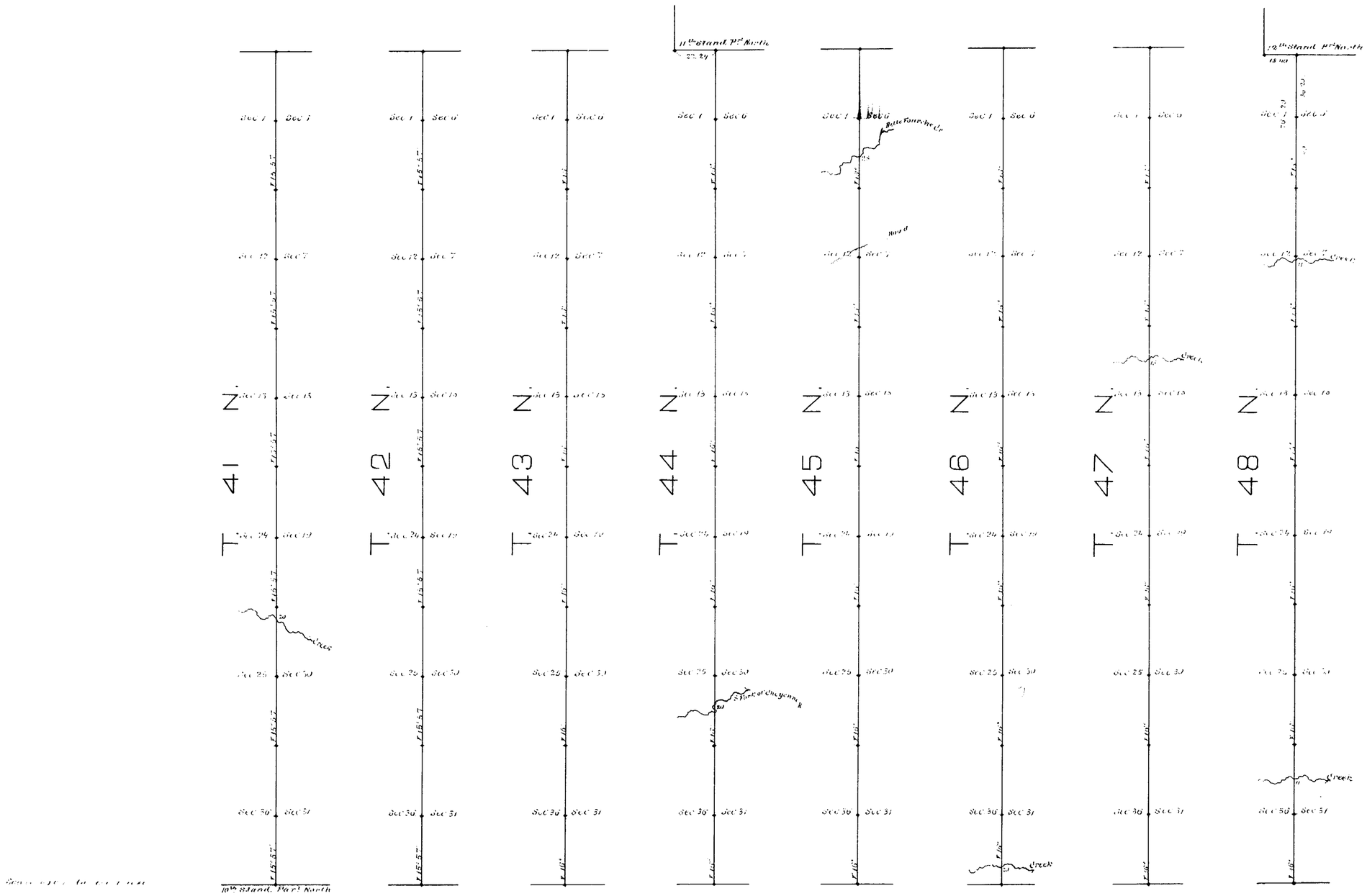

Surveys Designated	By whom surveyed	Date of Contract	Amount of Surveys mls.	chs.	lks.	When surveyed
9th Guide Mrn West	Mr Crerthy & Moore	February 2nd 1881	47	76	20	March 17 21, 1881
Connections	" "	" "	0	40	64	March 19th 21, 1881

I hereby certify that the above diagram of the 9th Guide Meridian West, from the 10th to the 12th Standard Parallel North, between Ranges 72 & 73 West of the 6th Prcpl Mrdn Wyoming Territory, is strictly conformable to the field notes of the survey thereof on file in this Office, which have been examined and approved.

Surveyor General's Office
Cheyenne, Wyo July 24th 1882

Edw. C. Dawes
Surveyor General

794

15

Indexed

Accession no. 1288

11TH STANDARD PARALLEL NORTH

From the 8th to the 9th Guide Meridian West between Townships 44 & 45 N. in Ranges 65 to 72 inclusive West of the 6th Principal Meridian Wyoming Ter.

(Course: S.89°56' W.)

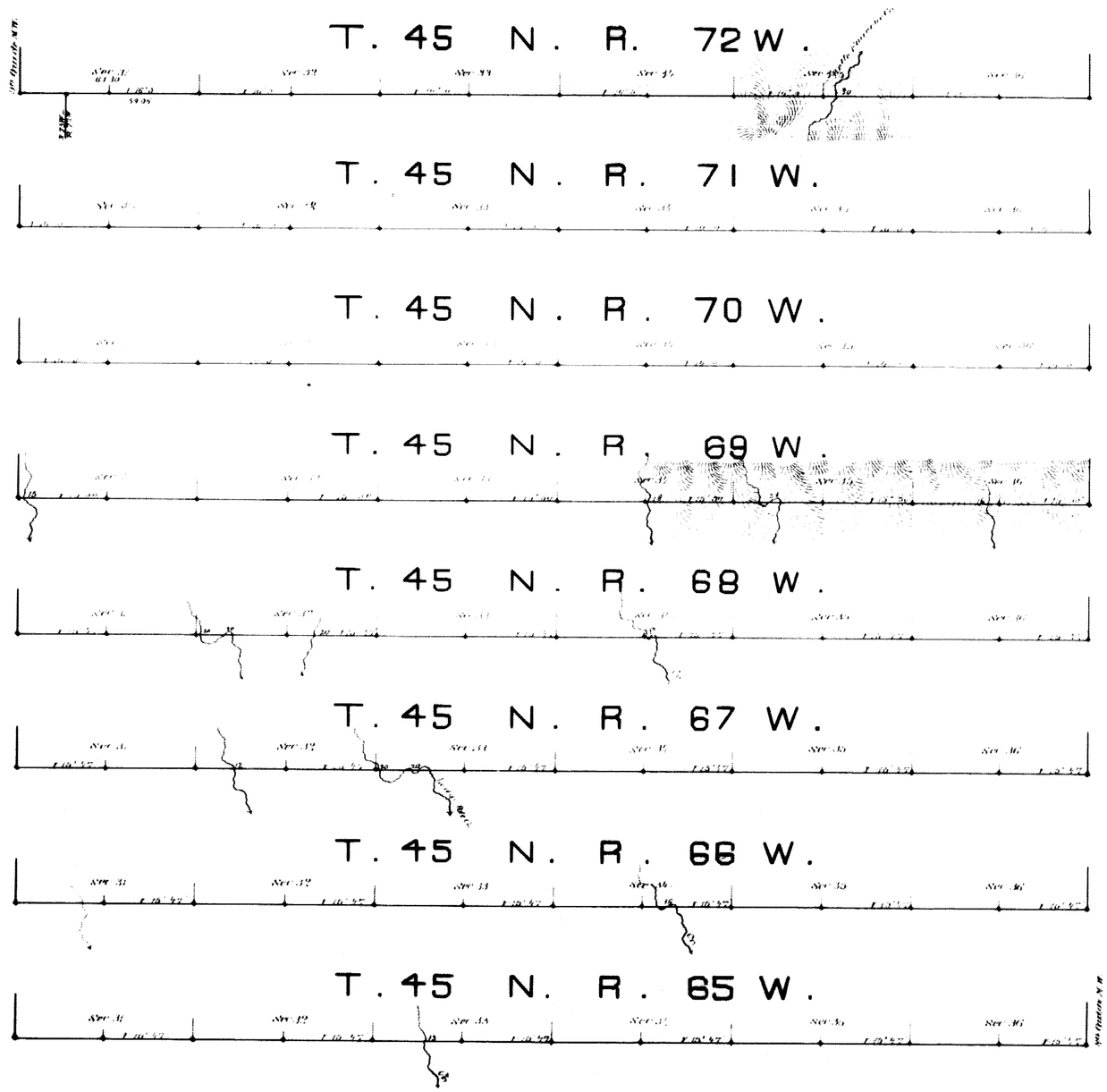

Scale: 40 chains to an Inch

Magnetic Variation East

Surveys Designated	By whom surveyed	Date of Contract	Amount of Surveys Mls	Chs	Lks	When surveyed
11th Standard Pl. N.	A. P. Hanson	October 25th 1881	48	1	30	March 31st to Apr. 4 1882

I hereby certify that the above diagram of the 11th Standard Parallel North from the 8th to the 9th Guide Meridian West between Townships 44 & 45 North in Ranges 65 to 72 inclusive West of the 6th Principal Meridian Wyoming Territory, is strictly conformable to the field notes of the survey thereof on file in this Office, which have been examined and approved.

Surveyor Generals Office.

Cheyenne, Wyo. October 16th 1882

Edw. C. David

Surveyor General

(15)
Indexed

1401

81

EXTERIOR LINES.

Scale 3 miles to an inch. Magnetic Variation, East

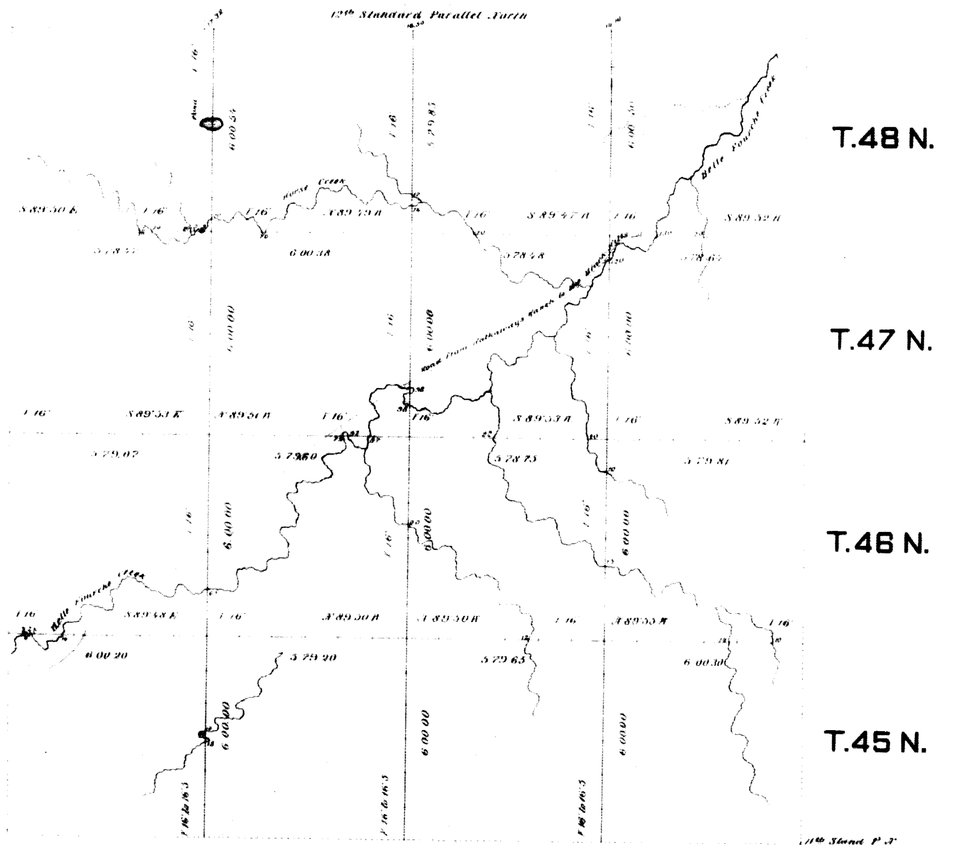

Surveys Designated	By Whom Surveyed	Date of Contract	Amount of Surveys. Mls	Chs	Lks	When Surveyed
Exteriors	F. W. Reinhart Jr.	April 18. 1882	143	73	44	May 2 20, 1882
Connections	" " "	" " "		47	92	" " "

I hereby certify that the above diagram of the exterior lines of Townships Nº 45, 46, 47, & 48 North, Ranges Nº 69, 70, 71, & 72 West of the Sixth Principal Meridian — Wyoming Territory, is strictly conformable to the field notes of the survey thereof on file in this office, which have been examined and approved.

Surveyor General's Office,
Cheyenne Wyo.
November 11th 1882.

Edw. C. David
Surveyor General.

1022