8143 **Click Here for Field Notes**

ORIGINAL

TOWNSHIP 45 NORTH, RANGE 73 WEST, OF THE SIXTH PRINCIPAL MERIDIAN, WYOMING.

DEPENDENT RESURVEY



A history of surveys is contained in the field notes.

This plat represents the dependent resurvey of the Eleventh Standard Parallel North, through R. 73 W., the west boundary and the subdivisional lines designed to restore the corners in their true original locations according to the best available evidence, T. 45 N., R. 73 W., Sixth Principal Meridian, Wyoming.

Certain modified lots and areas shown hereon pertain to Federal interest estate only. Except as indicated hereon, the lottings and areas are as shown on the plat approved January 24, 1883.

Survey executed by James D. Claflin, Cadastral Surveyor, beginning May 15, 1990, and completed July 26, 1990, pursuant to Special Instructions dated March 27, 1990, for Group No. 535, Wyoming.

UNITED STATES DEPARTMENT OF THE INTERIOR
BUREAU OF LAND MANAGEMENT

Cheyenne, Wyoming — March 3, 1997

This plat is strictly conformable to the approved field notes, and the survey, having been correctly executed in accordance with the requirements of law and the regulations of this Bureau, is hereby accepted.

For the Director

John P. Lee

Chief Cadastral Surveyor for Wyoming

W.H.B.

OFFICIALLY FILED: April 15, 1997

1116 A

(16)

72

1509

TOWNSHIP N°45 NORTH RANGE N°73 WEST OF THE 6TH PRINCIPAL MERIDIAN

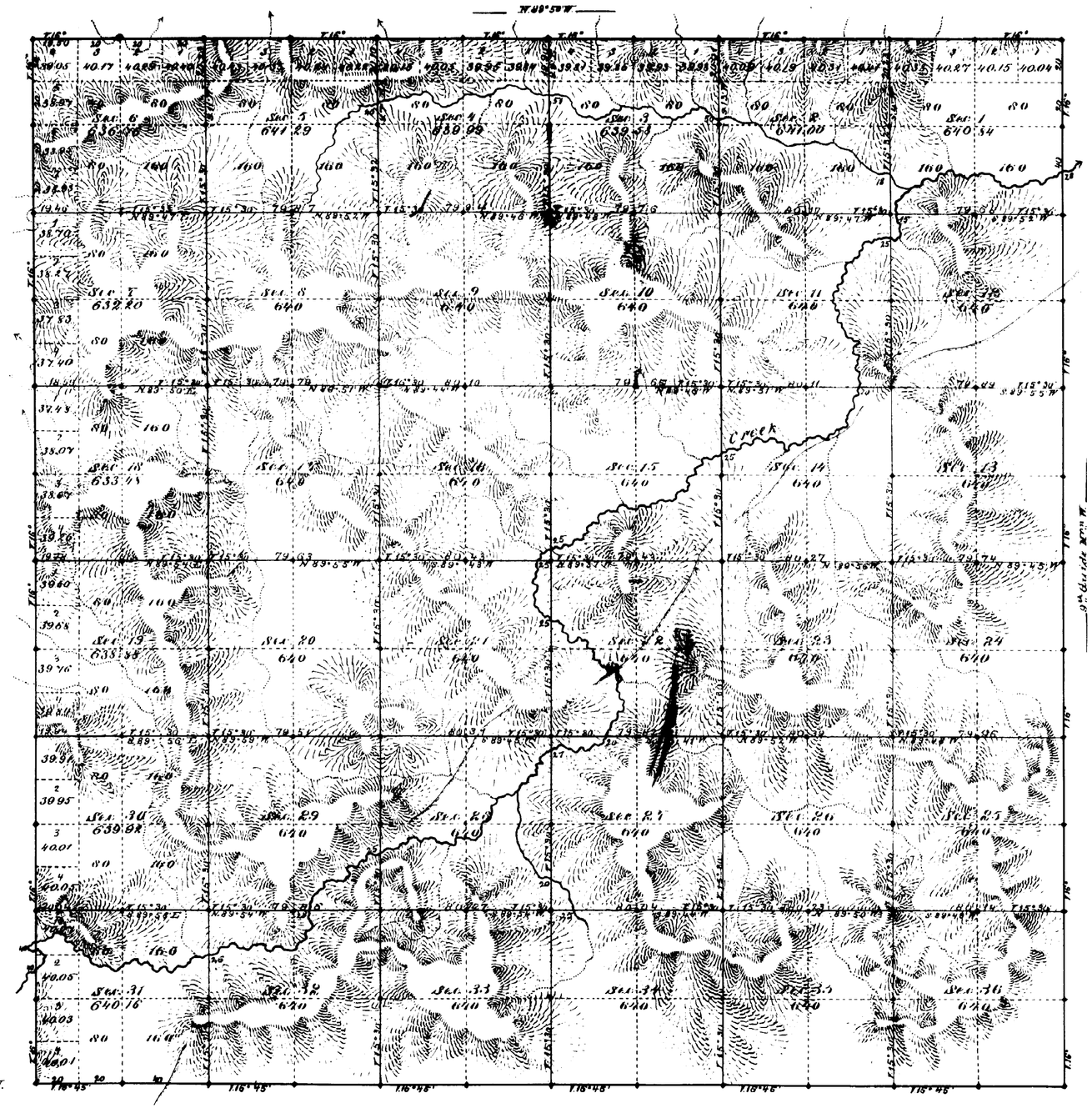

Total number of Acres 23,024.10

	Surveys Designated	By Whom Surveyed	Date of Contract	Amount of Surveys Mi	Ch	Lks	When Surveyed	Magnetic Declination
W. & N.	Townships lines	McCarthy Moore	Feb. 2 1881	11	79	50	Apr. 1 & 2nd 1881	16° East
	Subdivisions	E. A. Lafaire	May 5 1881	59	76	87	Nov. 20-28, 1882	15° 30' " "
	Connections							
	11th Stand. Par. N.	McCarthy Moore	Feb. 2nd 1881	6	0	0	May 30 1881	
	9th Guide Mer. West	" " "	" " "	6	0	0	March 19 1881	

The above Map of Township N° 45 North of Range N° 73 West of the Sixth Principal Meridian, Wyoming Territory, is strictly conformable to the field notes of the survey thereof on file in this Office, which have been examined and approved.

Surveyor General's Office,
Cheyenne Wyoming,
January 24th 1883.

Edw. C. David
Surveyor General.

1116

45 - 73

9TH GUIDE MERIDIAN WEST.

From the 10th to the 12th Standard Parallel North, between Ranges 72 & 73 West of the 6th Prcpl Mrn Wyoming Territory.

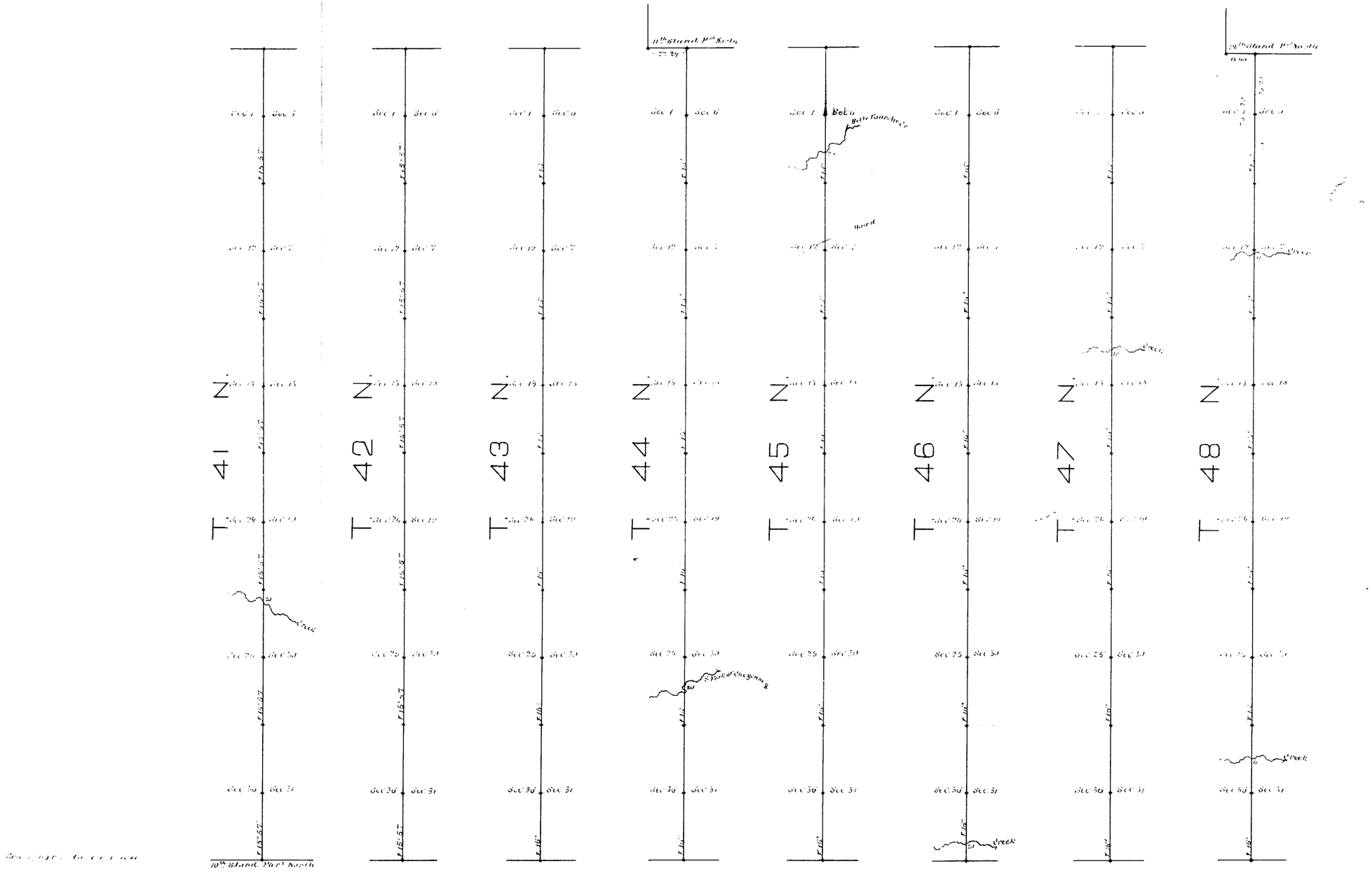

Surveys Designated	By whom surveyed	Date of Contract	Amount of Surveys mls	chs	lks	When surveyed
9th Guide Mrn West	Mr Crerthys Moore	February 2nd 1881	47	70	20	March 17 21, 1881
Connections	" "	" " "	0	40	64	March 19th 21, 1881

I hereby certify that the above diagram of the 9th Guide Meridian West, from the 10th to the 12th Standard Parallel North, between Ranges 72 & 73 West of the 6th Prcpl Mrdn Wyoming Territory, is strictly conformable to the field notes of the survey thereof on file in this Office, which have been examined and approved.

Surveyor General's Office
Cheyenne, Wyo July 24th 1882

Edw. C. David
Surveyor General

Indexed

1110

64

EXTERIOR LINES

Scale 3 miles to an inch *Magnetic Variation East*

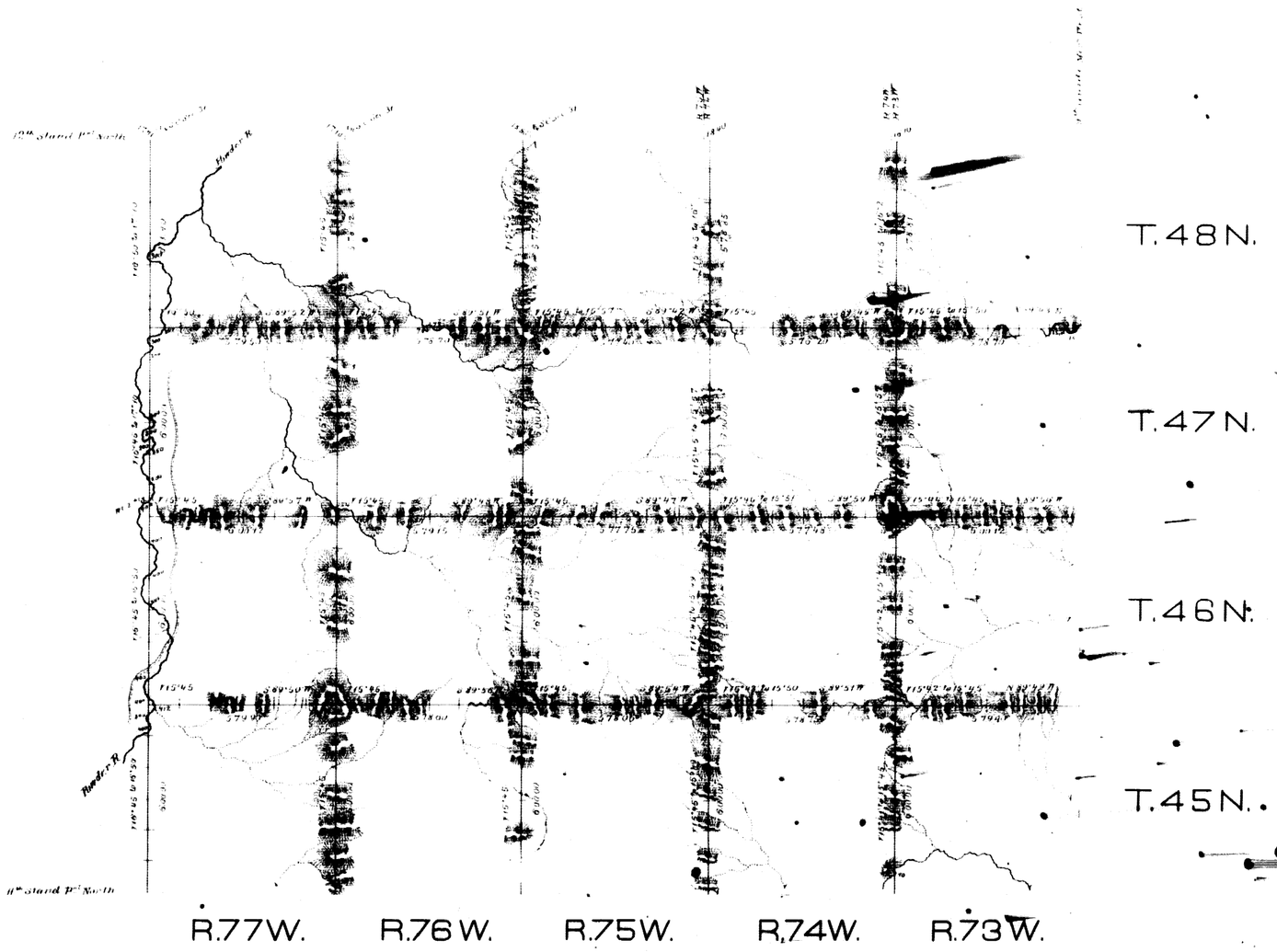

Surveys Designated	By whom Surveyed	Date of Contract	Amount of Surveys Mls	Chs	Lks	When surveyed
Exterior Lines	Mc Carthy & Moore	February 2, 1861	229	54	38	April 1st May 6, 1861
Connections	" " "	" " "	1	7	87	" " "

I hereby certify that the above diagram of the exterior lines, of Townships 45 to 48 N inclusive, Ranges 73 to 77 inclusive, West of the 6th Principal Meridian, Wyoming Territory, is strictly conformable to the field notes of the survey thereof on file in this Office, which have been examined, and approved.

Surveyor General's Office,
Cheyenne, Wyo July 24th 1862

Edw. C. David
Surveyor General

113 Indep 8

1114

68

11TH STANDARD PARALLEL NORTH.

betw. Tps 44 & 45 N., Rgs 73 to 82 inclusive, West of the 6th Principal Meridian, Wyoming Territory



Scale, 40 chains to an inch

Magnetic Variation East.

Surveys Designated	By whom surveyed	Date of Contract	Amount of Surveys mls	chs	lks	When surveyed
11th Stand Prl N	McCarthy & Moore	Febr. 2, 1881	59	63	66	March 26-June 7th 1881

I hereby certify that the above diagram of the 11th Standard Parallel North, betw. Townships 44 & 45 N., Ranges 73 to 82 inclusive, West of the 6th Principal Meridian, Wyoming Territory, is strictly conformable to the field notes of the survey thereof on file in this Office, which have been examined and approved.

Surveyor General's Office,
Cheyenne, Wyo. July 24th 1882

Edw. C. David
Surveyor General.

799