8198

Click Here for Field Notes

ORIGINAL

TOWNSHIP 45 NORTH, RANGE 75 WEST, OF THE SIXTH PRINCIPAL MERIDIAN, WYOMING.

DEPENDENT RESURVEY

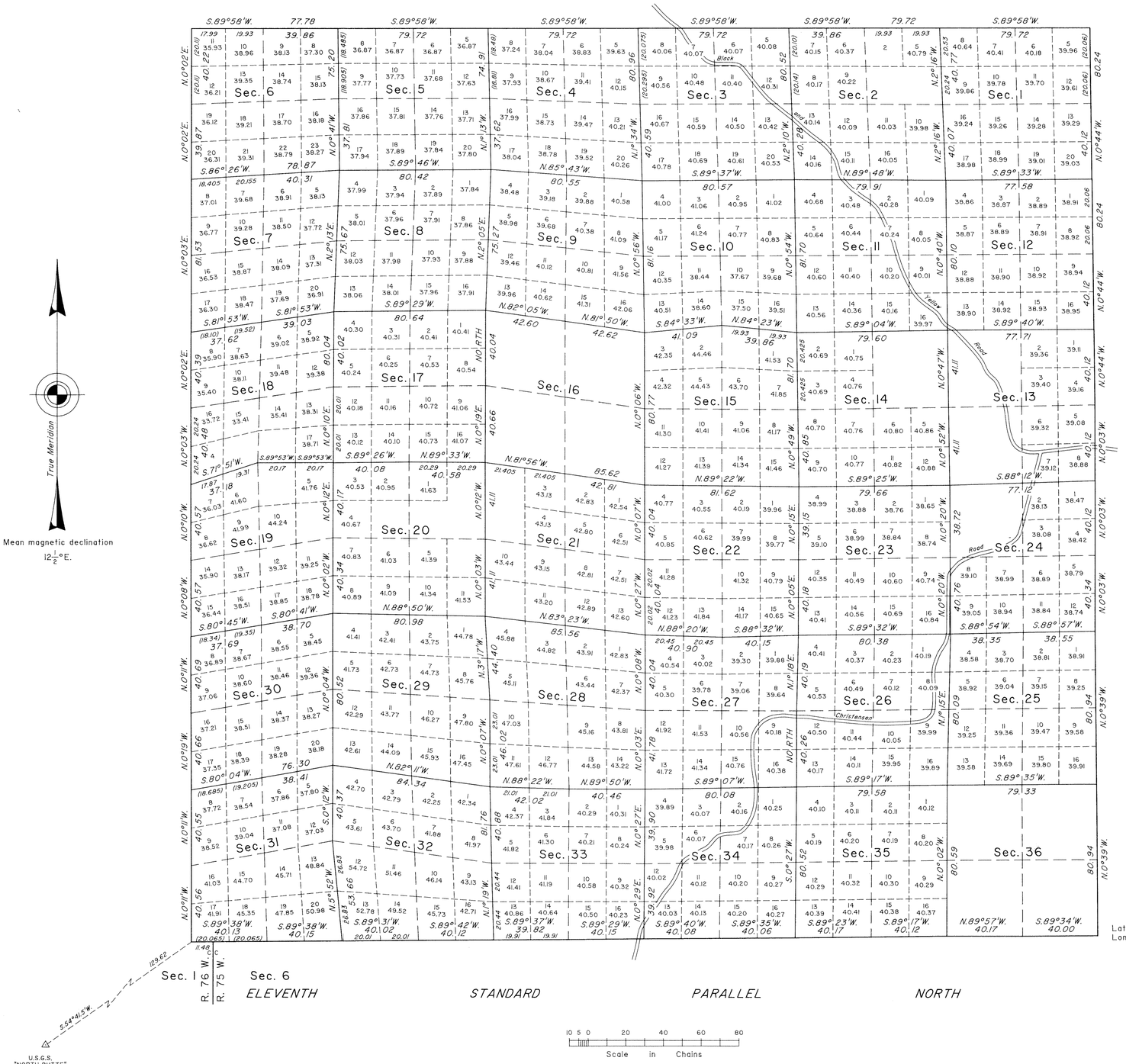

A history of surveys is contained in the field notes.

This plat represents the dependent resurvey of the Eleventh Standard Parallel North, through R. 75 W., the east, west and north boundaries, and the subdivisional lines designed to restore the corners in their true original locations according to the best available evidence T. 45 N., R. 75 W., Sixth Principal Meridian, Wyoming.

Certain modified lots and areas shown hereon pertain to Federal interest estate only. Except as indicated hereon, the lottings and areas are as shown on the plat approved January 24, 1883.

Survey executed by Joe R. Salazar, Cadastral Surveyor, beginning May 11, 1992, and completed August 27, 1992, pursuant to Special Instructions dated April 2, 1992, for Group No. 558, Wyoming.

UNITED STATES DEPARTMENT OF THE INTERIOR
BUREAU OF LAND MANAGEMENT

Cheyenne, Wyoming — March 27, 1998

This plat is strictly conformable to the approved field notes, and the survey, having been correctly executed in accordance with the requirements of law and the regulations of this Bureau, is hereby accepted.

For the Director

Chief Cadastral Surveyor for Wyoming

Lat. 43°49'21.96"N.
Long. 105°48'29.94"W.
NAD 27

W.H.B.

OFFICIALLY FILED: May 11, 1998

1112 A

(16)

68

1505

TOWNSHIP No 45 NORTH, RANGE No 75 WEST of the 6th Principal MERIDIAN.

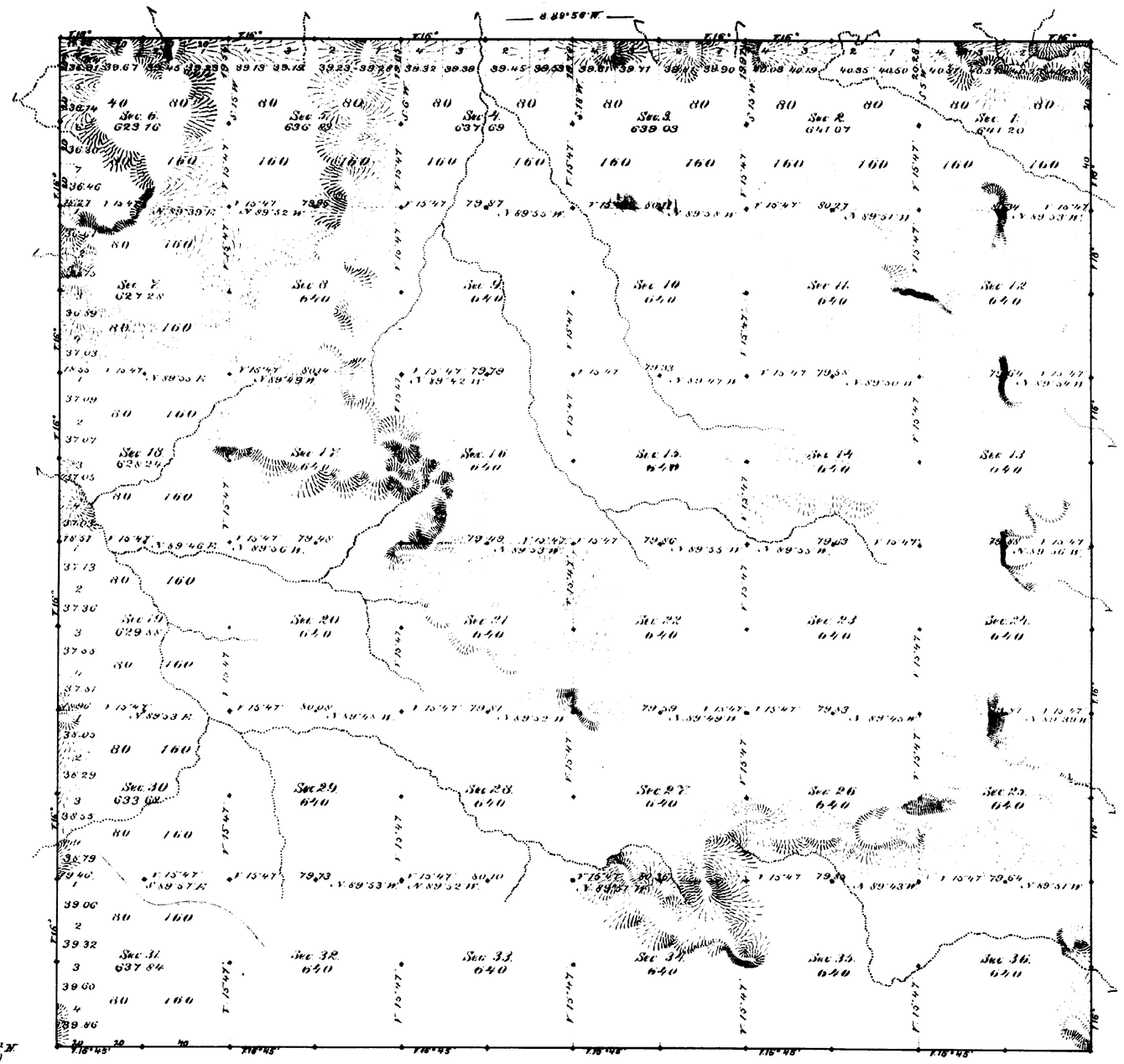

Total number of Acres 22,975.90

Surveys Designated E. W. & N.	By Whom Surveyed	Date of Contract	Amount of Surveys Mi	Ch	Lks	When Surveyed	Magnetic Declination
Township Lines	Mc Carthy & Moore	Feb. 2, 1881.	17	77	45	Apr. 8, 14, 15 1881	16° East
Subdivisions	E. K. La Peire	May 5, 1882.	59	69	22	Dec. 8-14. 1882	15°47' "
11th Stand Pt N.	Mc Carthy & Moore	Feb. 2, 1881	6	0	0	May 29, 1881	

The above Map of Township No 45 North of Range No 75 West of the Sixth Principal Meridian Wyoming Territory is strictly conformable to the field notes of the survey thereof on file in this Office, which have been examined and approved

Surveyor General's Office
Cheyenne, Wyoming
January 24th, 1883

Edw. C. David
Surv. Genl

1112

45-75

1110

EXTERIOR LINES

Scale 3 miles to an inch. Magnet Variat East



Surveys Designated	By whom Surveyed	Date of Contract	Amount of surveys mls	chs	lks	When surveyed
Exterior lines	McCarthy & Moore	February 2, 1881	249	54	28	April 1st - May 6, 1881
Connections	" " "	" " "	1	7	87	" " "

I hereby certify that the above diagram of the exterior lines of Townships 45 to 48 N inclusive, Ranges 78 to 77 inclusive, West of the 6th Principal Meridian, Wyoming Territory, is strictly conformable to the field notes of the survey thereof on file in this Office, which have been examined and approved.

Surveyor Generals Office,
Cheyenne, Wyo. July 24th 1882.

Edw. C. Dart
Surveyor General

795

113 Indexed

1114

68

11TH STANDARD PARALLEL NORTH.

betn. Tps 44 & 45 N., Rgs 73 to 82 inclusive, West of the 6th Principal Meridian, Wyoming Territory



Scale, 40 chains to an inch

Magnetic Variation East

Surveys Designated	By whom surveyed	Date of Contract	Amount of Surveys mls.	chs.	lks.	When surveyed
11th Stand Prl N	McCarthy & Moore	Febr. 2, 1881	59	63	66	March 28 - June 7th 1881

I hereby certify that the above diagram of the 11th Standard Parallel North, betn. Townships 44 & 45 N., Ranges 73 to 82 inclusive, West of the 6th Principal Meridian, Wyoming Territory, is strictly conformable to the field notes of the survey thereof on file in this Office, which have been examined and approved.

Surveyor General's Office.
Cheyenne, Wyo. July 24th 1882

Edw. C. David
Surveyor General.

799