8236 **Click Here for Field Notes**

ORIGINAL

TOWNSHIP 45 NORTH, RANGE 76 WEST, OF THE SIXTH PRINCIPAL MERIDIAN, WYOMING.

DEPENDENT RESURVEY

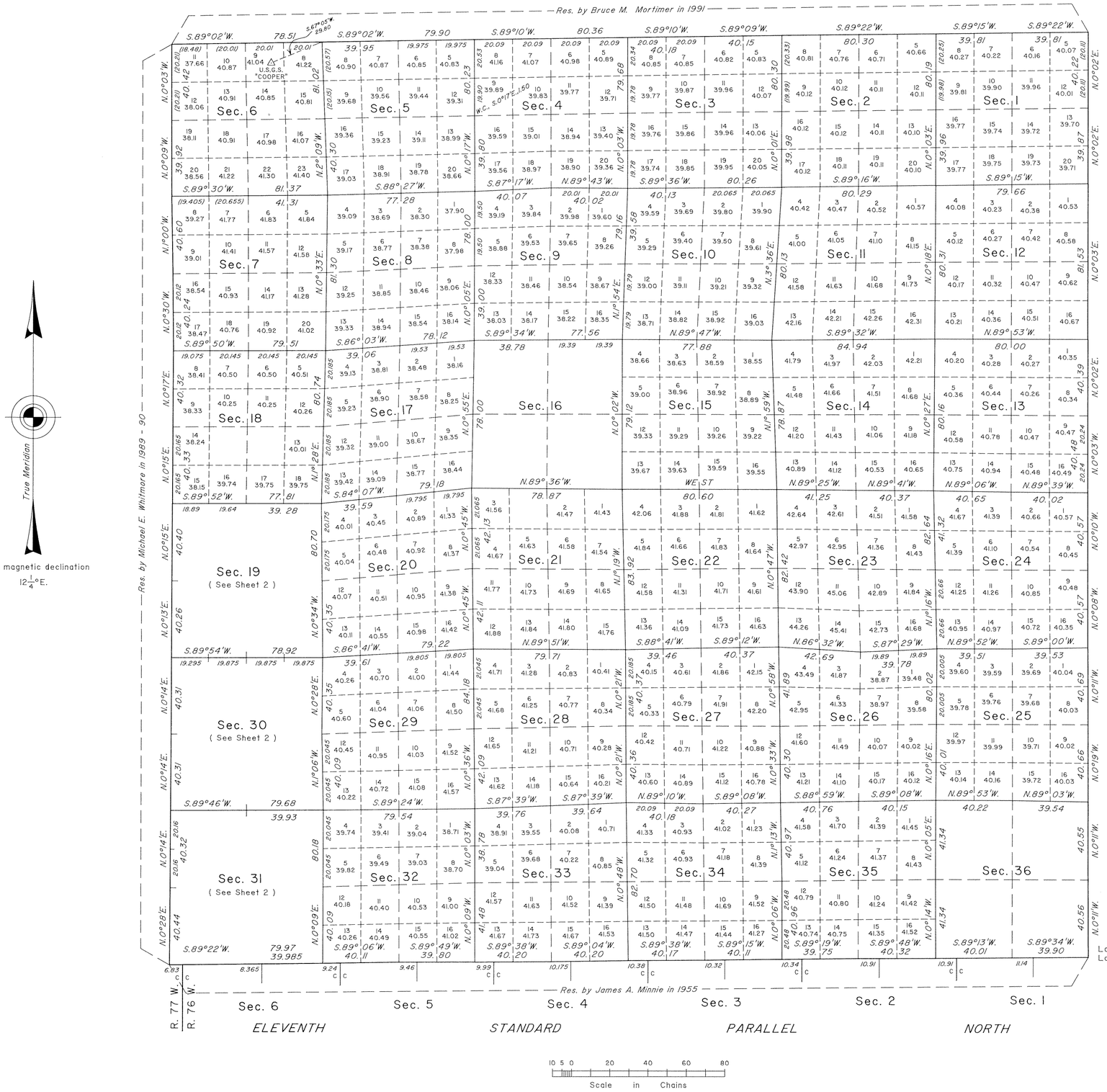

A history of surveys is contained in the field notes.

The east boundary was dependently resurveyed by Joe R. Salazar during the resurvey of T. 45 N., R. 75 W., executed concurrently under this same group.

This plat represents the dependent resurvey of the subdivisional lines designed to restore the corners in their true original locations according to the best available evidence, T. 45 N., R. 76 W., Sixth Principal Meridian, Wyoming.

Certain modified lots and areas shown hereon pertain to Federal interest estate only. Except as indicated hereon, the lottings and areas are as shown on the plat approved January 24, 1883.

Survey executed by James D. Claflin, Supervisory Cadastral Surveyor, and Ryan R. Lorenzen, Surveying Technician, beginning June 28, 1994, and completed September 1, 1994, pursuant to Special Instructions dated April 2, 1992, for Group No. 558, Wyoming.

UNITED STATES DEPARTMENT OF THE INTERIOR
BUREAU OF LAND MANAGEMENT

Cheyenne, Wyoming September 28, 1998

This plat is strictly conformable to the approved field notes, and the survey, having been correctly executed in accordance with the requirements of law and the regulations of this Bureau, is hereby accepted.

For the Director

John P. Lee

Chief Cadastral Surveyor for Wyoming

W.H.B.

JFM

IIII A

OFFICIALLY FILED: November 12, 1998

TOWNSHIP 45 NORTH, RANGE 76 WEST, OF THE SIXTH PRINCIPAL MERIDIAN, WYOMING.

DEPENDENT RESURVEY

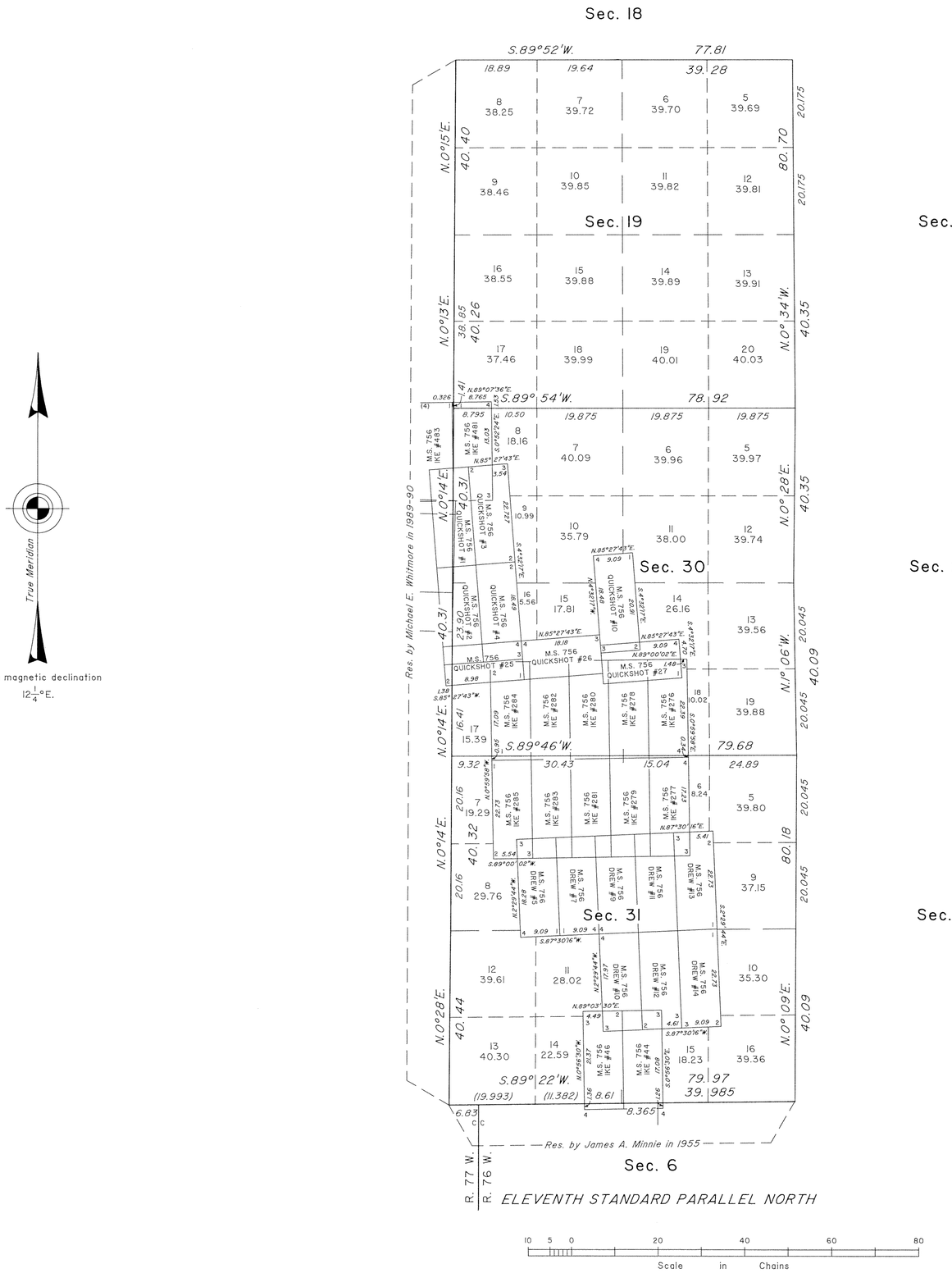

Reference should be made to Sheet No. 1 for survey information.

UNITED STATES DEPARTMENT OF THE INTERIOR
BUREAU OF LAND MANAGEMENT

Cheyenne, Wyoming September 28, 1998

This plat is strictly conformable to the approved field notes, and the survey, having been correctly executed in accordance with the requirements of law and the regulations of this Bureau, is hereby accepted.

For the Director

John P. Lee

Chief Cadastral Surveyor for Wyoming

W.H.B.

OFFICIALLY FILED: November 12, 1998

LZM

TOWNSHIP 45 NORTH, RANGE 76 WEST, OF THE SIXTH PRINCIPAL MERIDIAN, WYOMING.

SUPPLEMENTAL PLAT

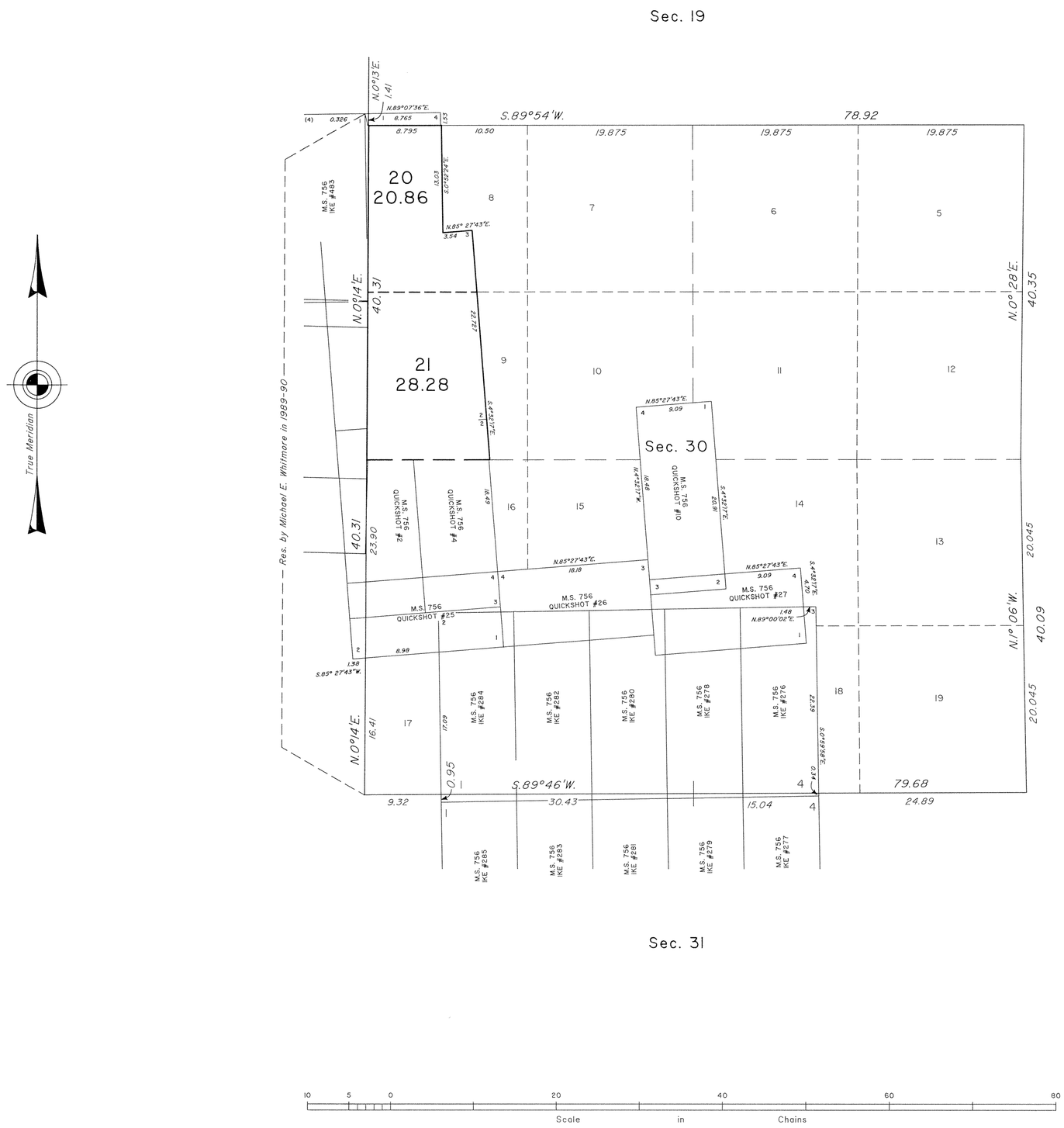

This plat showing the subdivision of a portion of section 30, T. 45 N., R. 76 W., Sixth Principal Meridian, Wyoming, is based upon the plats approved January 24, 1883, the plats of dependent resurvey accepted March 20, 1958, August 17, 1995, and September 28, 1998, and the plats of Mineral Survey No. 756, approved March 27, 1998.

The modified lots and areas shown hereon pertain to the surface estate only. Except as indicated hereon, the lottings and areas are as shown on the plats approved January 24, 1883, and the plats accepted September 28, 1998, and the plats of Mineral Survey No. 756, approved March 27, 1998.

UNITED STATES DEPARTMENT OF THE INTERIOR
BUREAU OF LAND MANAGEMENT

Cheyenne, Wyoming February 25, 2002

This plat, showing amended lottings, is based upon the official records and, having been correctly prepared in accordance with the regulations of this Bureau, is hereby accepted.

For the Director

John P. Lee

Chief Cadastral Surveyor for Wyoming

W.H.B.

OFFICIALLY FILED: February 25, 2002

TOWNSHIP 45 NORTH, RANGE 76 WEST, OF THE SIXTH PRINCIPAL MERIDIAN, WYOMING.

SUPPLEMENTAL PLAT

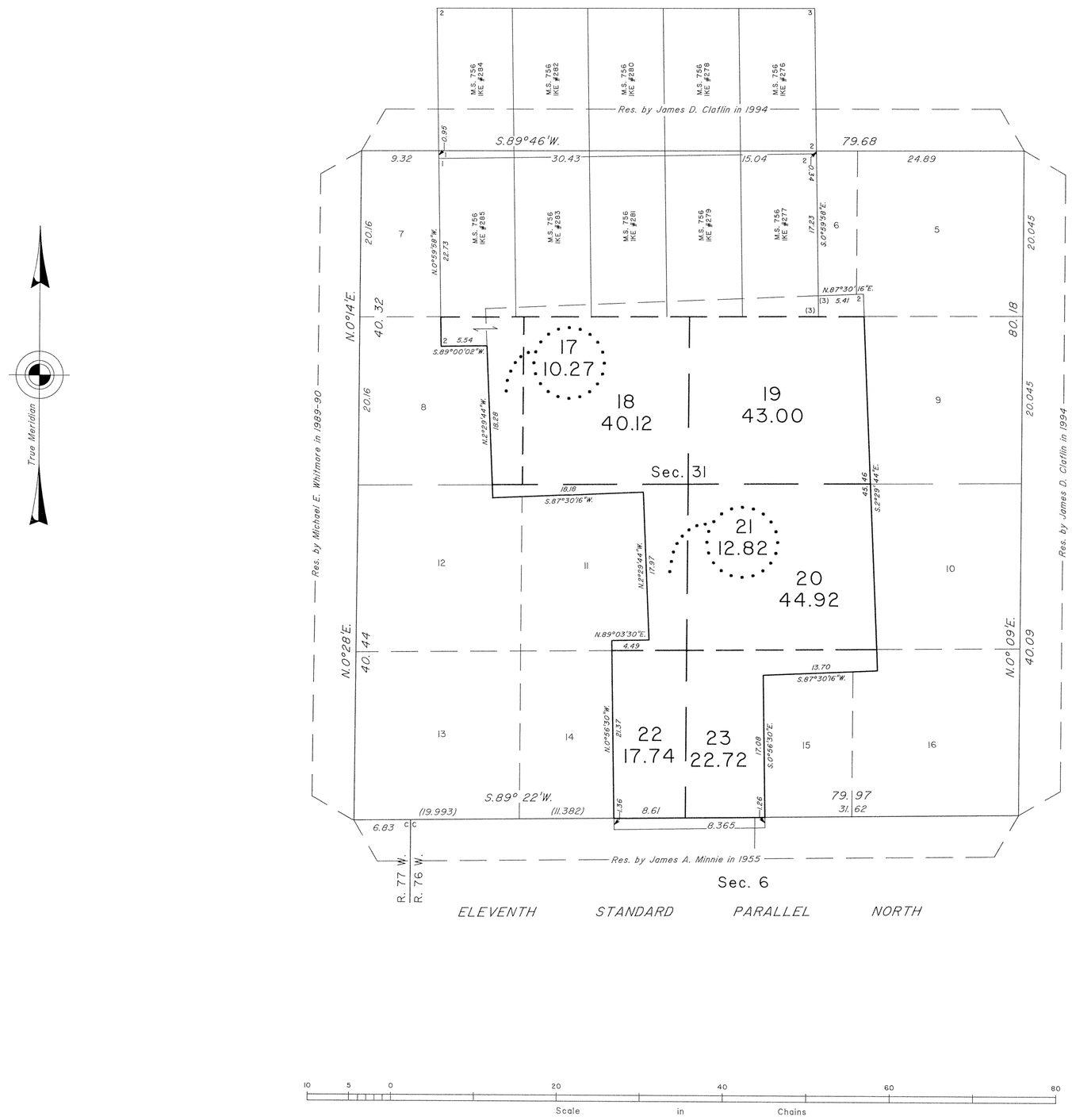

This plat showing the subdivision of a portion of section 31, T. 45 N., R. 76 W., Sixth Principal Meridian, Wyoming, is based upon the plats approved January 24, 1883, the plats of dependent resurvey accepted March 20, 1958, August 17, 1995, and September 28, 1998, and the plats of Mineral Survey No. 756, approved March 27, 1998.

The modified lots and areas shown hereon pertain to the surface estate only. Except as indicated hereon, the lottings and areas are as shown on the plats approved January 24, 1883, and the plats accepted September 28, 1998, and the plats of Mineral Survey No. 756, approved March 27, 1998.

UNITED STATES DEPARTMENT OF THE INTERIOR
BUREAU OF LAND MANAGEMENT

Cheyenne, Wyoming April 23, 2001

This plat, showing amended lottings, is based upon the official records and, having been correctly prepared in accordance with the regulations of this Bureau, is hereby accepted.

For the Director

John P. Lee

Chief Cadastral Surveyor for Wyoming

W.H.B.

OFFICIALLY FILED: April 23, 2001

JZM

(16)

80

1504

TOWNSHIP No. 45 NORTH RANGE No. 76 WEST OF 6th PRINCIPAL MERIDIAN.

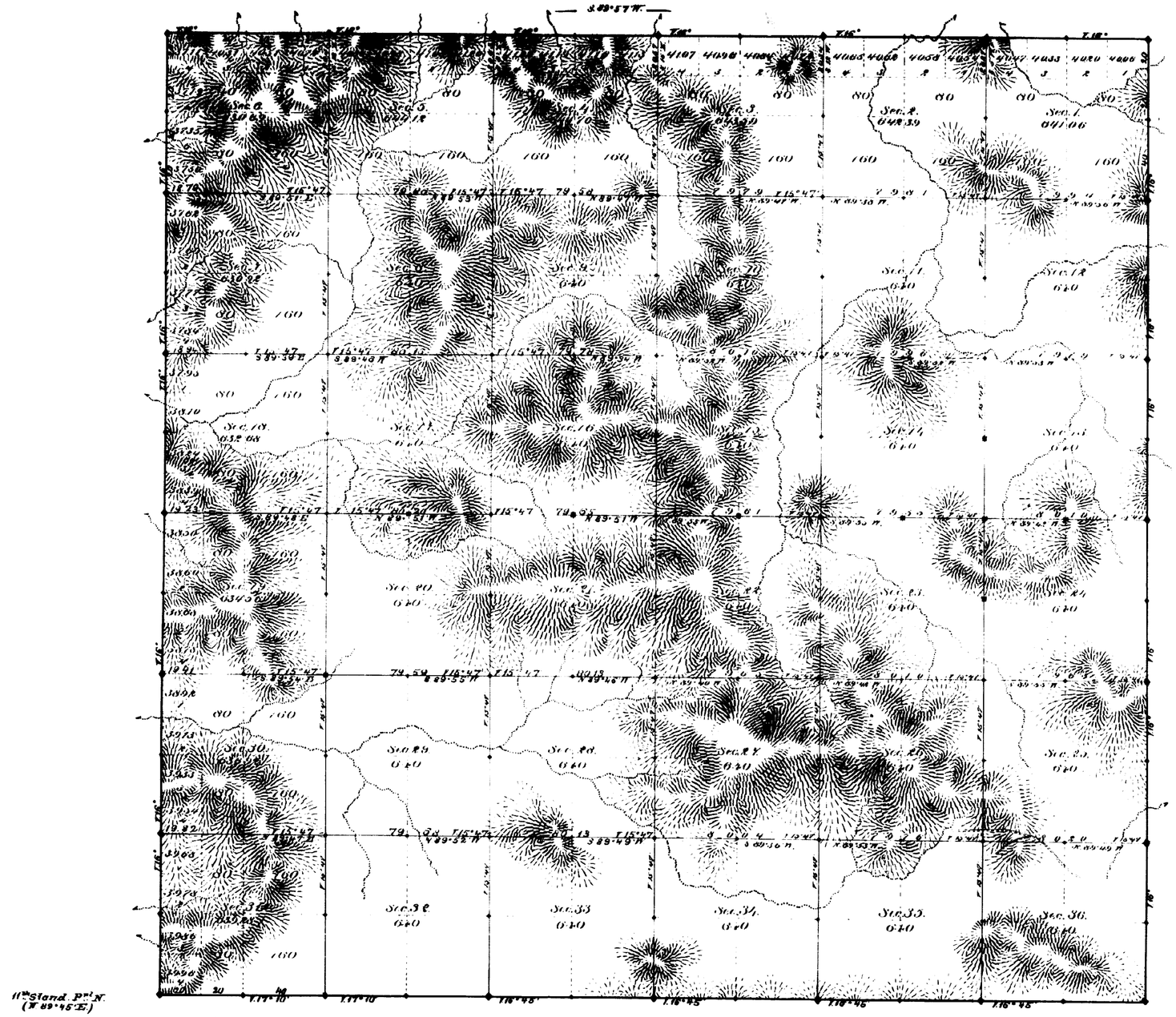

11th Stand. Pt. N.
(N 89°45' E.)

Total number of Acres 23020.91

Surveys Designated.	By Whom Surveyed.	Date of Contract	Amount of Surveys mi.	Ch.	Li.	When Surveyed.	Magnetic Declination.
E.W. & N. Township lines	McCarthy & Moore	Feb. 2nd 1881	17	78	40	Apr. 14, 21, & 22, 1881	16° East
Subdivisions	E. A. LaPeire	May 5th 1882	59	75	20	Decb. 15, 28, 1882	15° 47' " "
11th Stand. Pt. N.	McCarthy & Moore	Feb. 2nd 1881	6	0	0	May 29th 1881	

The above map of Township No. 45 North, Range No. 76 West of the 6th Principal Meridian, Wyoming Territory, is strictly conformable to the field notes of the survey thereof, on file in this Office, which have been examined and approved.

Surveyor General's Office,
Cheyenne, Wyoming,
January 24th, 1883

Edw. C. David
Surv. Genl.

1111

45 - 76

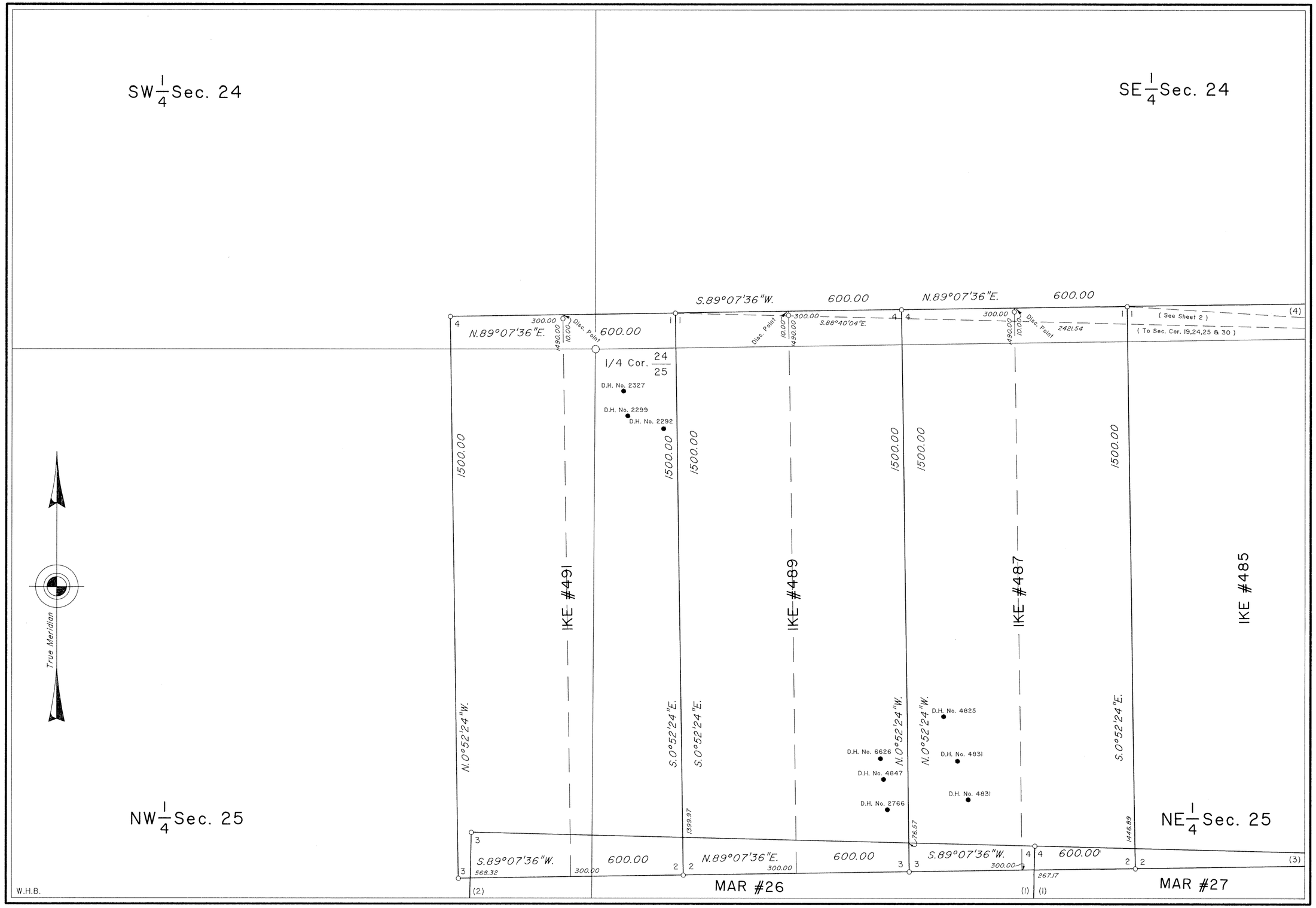
SW 1/4 Sec. 24
SE 1/4 Sec. 24
NW 1/4 Sec. 25
NE 1/4 Sec. 25
True Meridian
S.89°07'36"W.
600.00
N.89°07'36"E.
600.00
N.89°07'36"E.
600.00
300.00
10.00
Disc. Point
490.00
S.88°40'04"E.
2421.54
(See Sheet 2)
(To Sec. Cor. 19,24,25 & 30)
(4)
1/4 Cor. 24/25
D.H. No. 2327
D.H. No. 2299
D.H. No. 2292
1500.00
N.0°52'24"W.
S.0°52'24"E.
IKE #491
IKE #489
IKE #487
IKE #485
D.H. No. 6626
D.H. No. 4847
D.H. No. 2766
D.H. No. 4825
D.H. No. 4831
D.H. No. 4831
1399.97
76.57
1446.89
S.89°07'36"W.
568.32
300.00
600.00
N.89°07'36"E.
300.00
600.00
S.89°07'36"W.
300.00
267.17
600.00
(2)
MAR #26
(1)
(1)
MAR #27
(3)
W.H.B.
(See Sheet 5) (See Sheet 4)
(See Sheet 4) (See Sheet 2)

8202

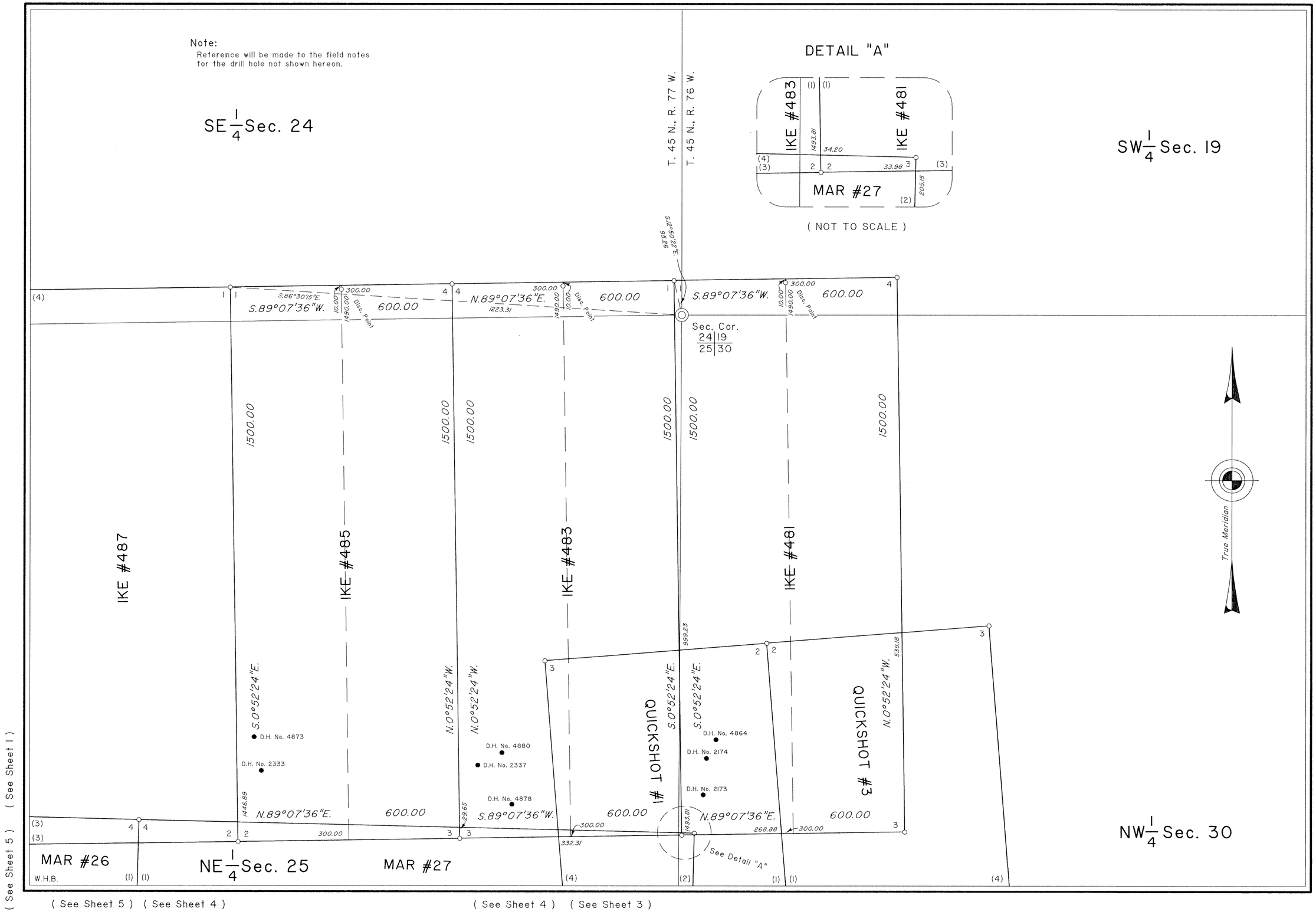
Note:
Reference will be made to the field notes for the drill hole not shown hereon.
SE 1/4 Sec. 24
T. 45 N., R. 77 W.
T. 45 N., R. 76 W.
DETAIL "A"
IKE #483
IKE #481
MAR #27
1493.81
34.20
33.98
205.16
(NOT TO SCALE)
SW 1/4 Sec. 19
S.12°50'22"E.
92.56
S.86°30'15"E.
S.89°07'36"W.
600.00
300.00
Disc. Point
N.89°07'36"E.
1223.31
Sec. Cor.
24 19
25 30
1500.00
IKE #487
IKE #485
IKE #483
IKE #481
True Meridian
S.0°52'24"E.
N.0°52'24"W.
D.H. No. 4873
D.H. No. 2333
D.H. No. 4880
D.H. No. 2337
D.H. No. 4878
D.H. No. 4864
D.H. No. 2174
D.H. No. 2173
QUICKSHOT #1
QUICKSHOT #3
999.23
539.18
1446.89
29.65
1493.81
332.31
268.88
See Detail "A"
MAR #26
W.H.B.
NE 1/4 Sec. 25
MAR #27
NW 1/4 Sec. 30
(See Sheet 1)
(See Sheet 5)
(See Sheet 5) (See Sheet 4)
(See Sheet 4) (See Sheet 3)

756 - 2

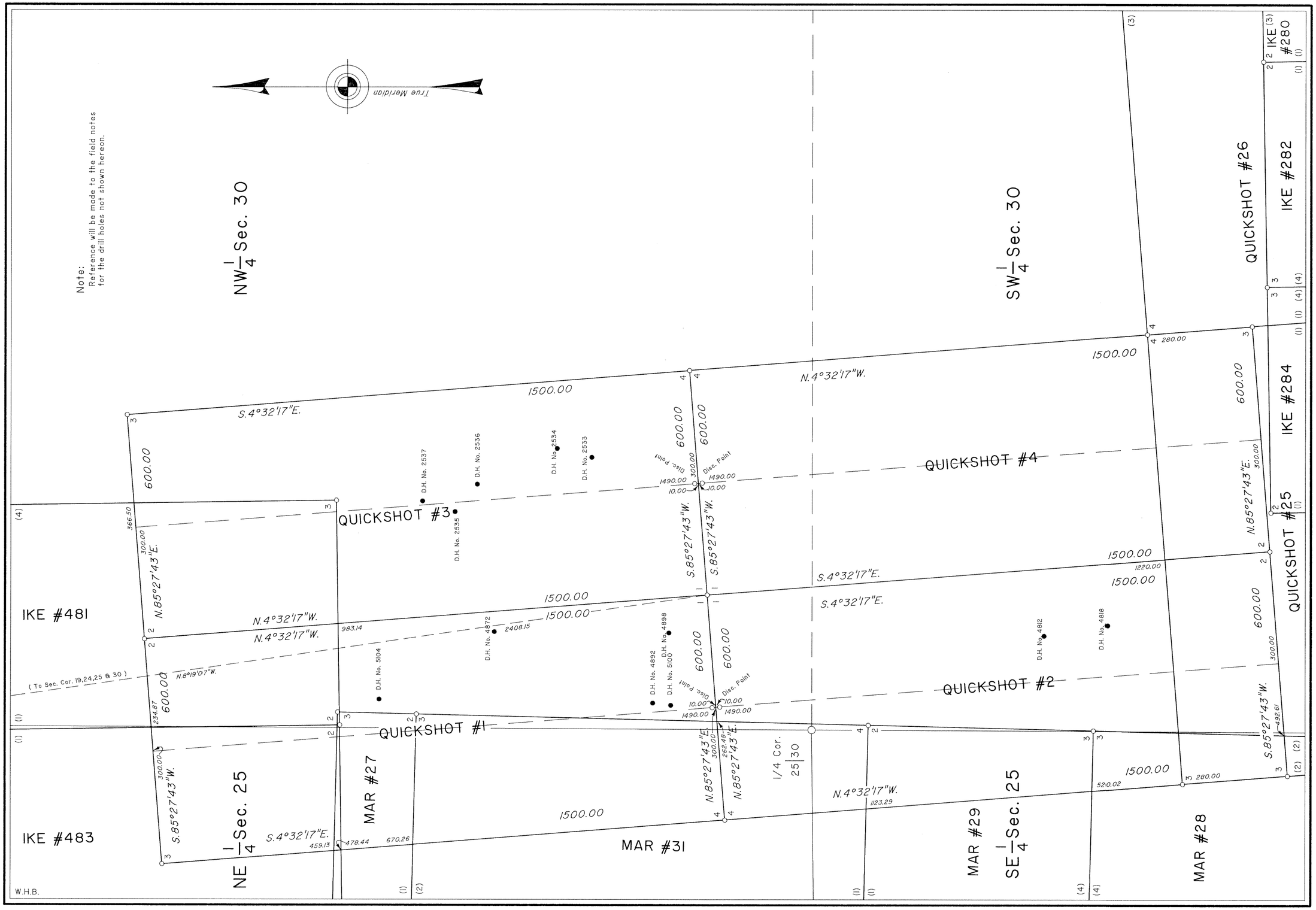

(See Sheet 2) (See Sheet 4)

(See Sheet 2)

(See Sheet 4) (See Sheet 7)

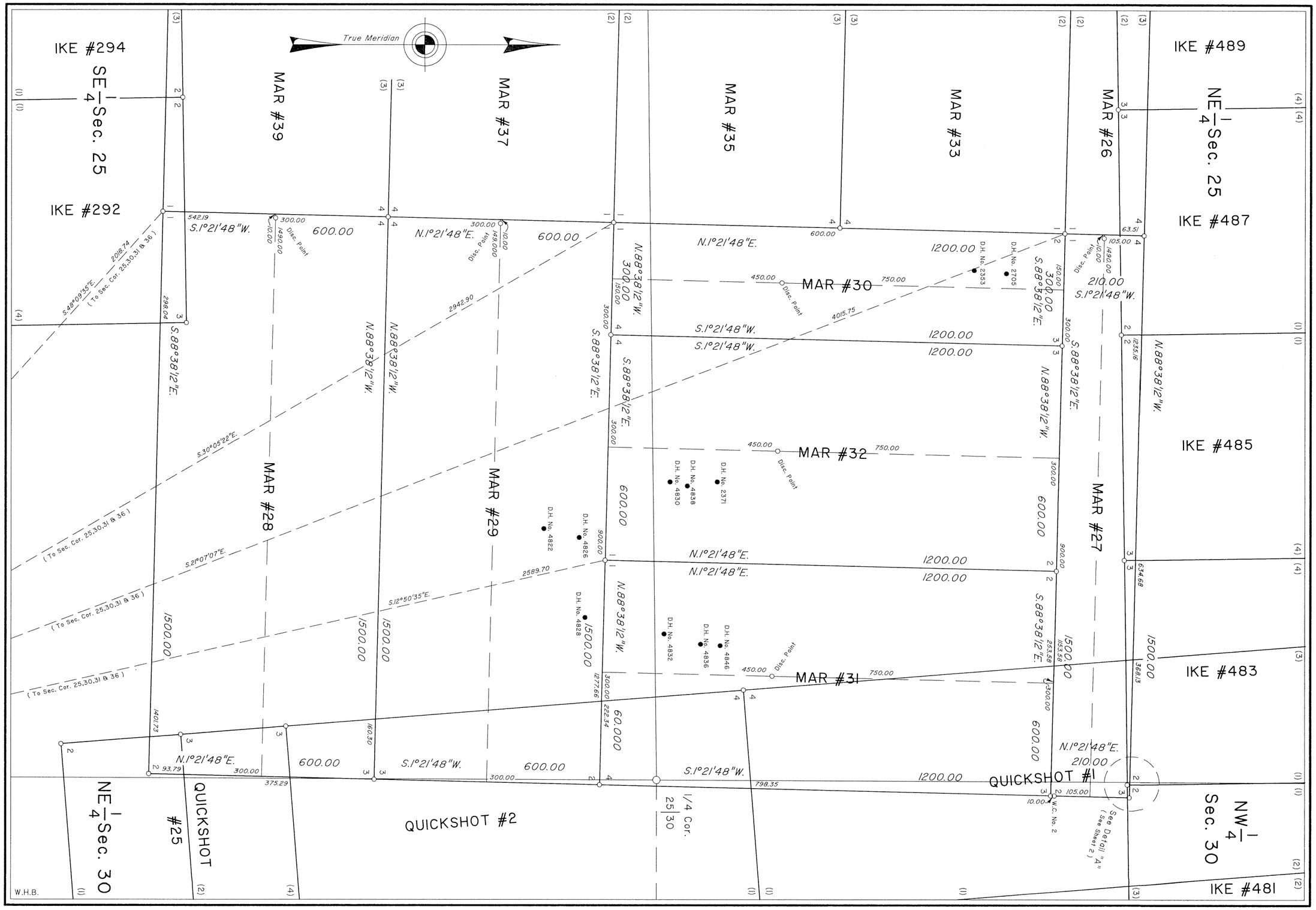

(See Sheet 6)

(See Sheet 1) (See Sheet 2)

(See Sheet 7) (See Sheet 3)

(See Sheet 3)

(See Sheet 2)

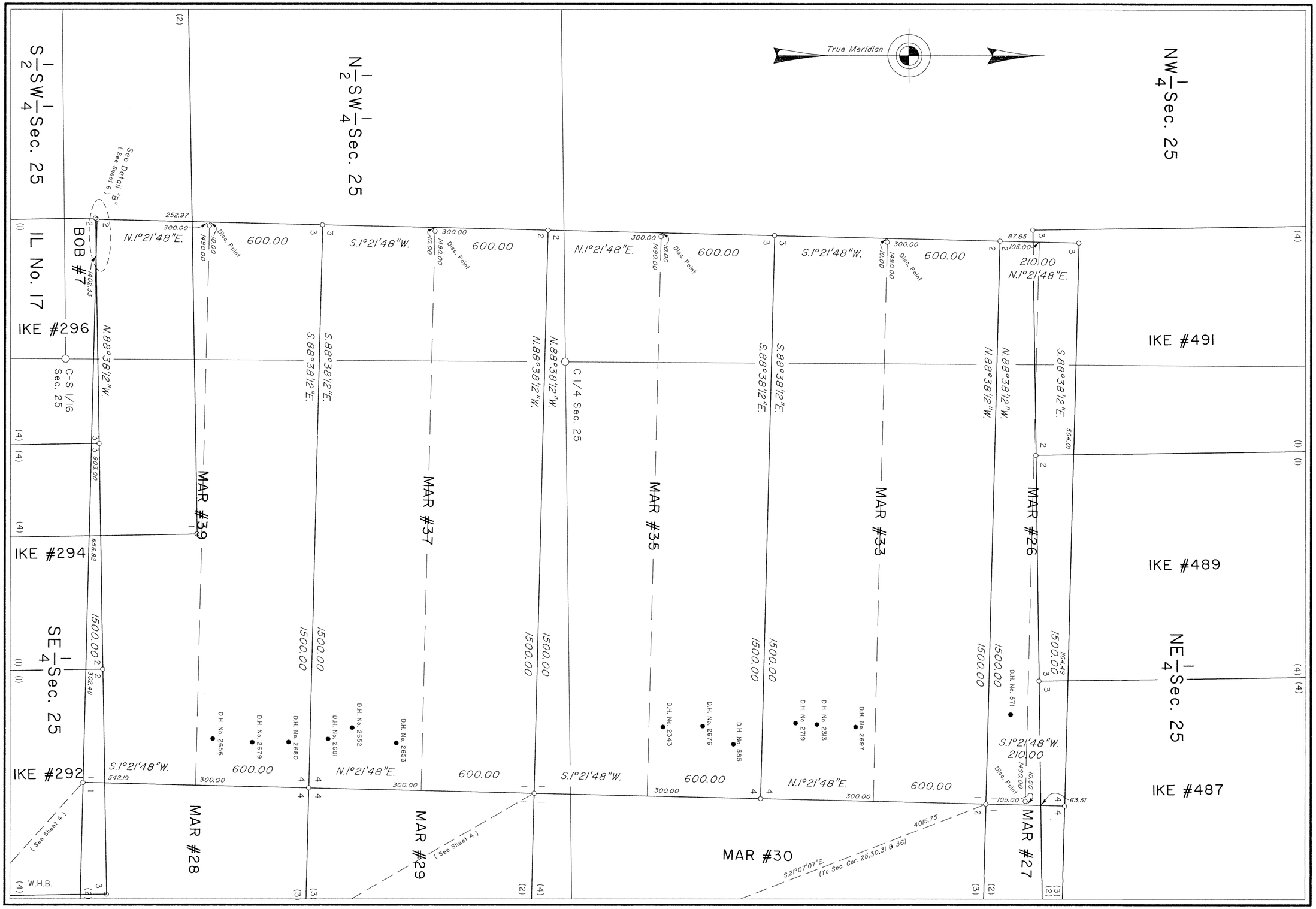
True Meridian
NW 1/4 Sec. 25
N 1/2 SW 1/4 Sec. 25
S 1/2 SW 1/4 Sec. 25
SE 1/4 Sec. 25
NE 1/4 Sec. 25
IL No. 17
IKE #296
BOB #7
IKE #294
IKE #292
IKE #491
IKE #489
IKE #487
MAR #39
MAR #37
MAR #35
MAR #33
MAR #26
MAR #28
MAR #29
MAR #30
MAR #27
C-S 1/16 Sec. 25
C 1/4 Sec. 25
See Detail "B" (See Sheet 6)
N.1°21'48"E.
S.1°21'48"W.
S.88°38'12"E.
N.88°38'12"W.
600.00
1500.00
210.00
Disc. Point
D.H. No. 2656
D.H. No. 2679
D.H. No. 2680
D.H. No. 2681
D.H. No. 2652
D.H. No. 2653
D.H. No. 2343
D.H. No. 2676
D.H. No. 585
D.H. No. 2719
D.H. No. 2313
D.H. No. 2697
D.H. No. 571
S.21°07'07"E. (To Sec. Cor. 25,30,31 & 36)
4015.75
W.H.B.
(See Sheet 4)
(See Sheet 1)

(See Sheet 5) (See Sheet 4)

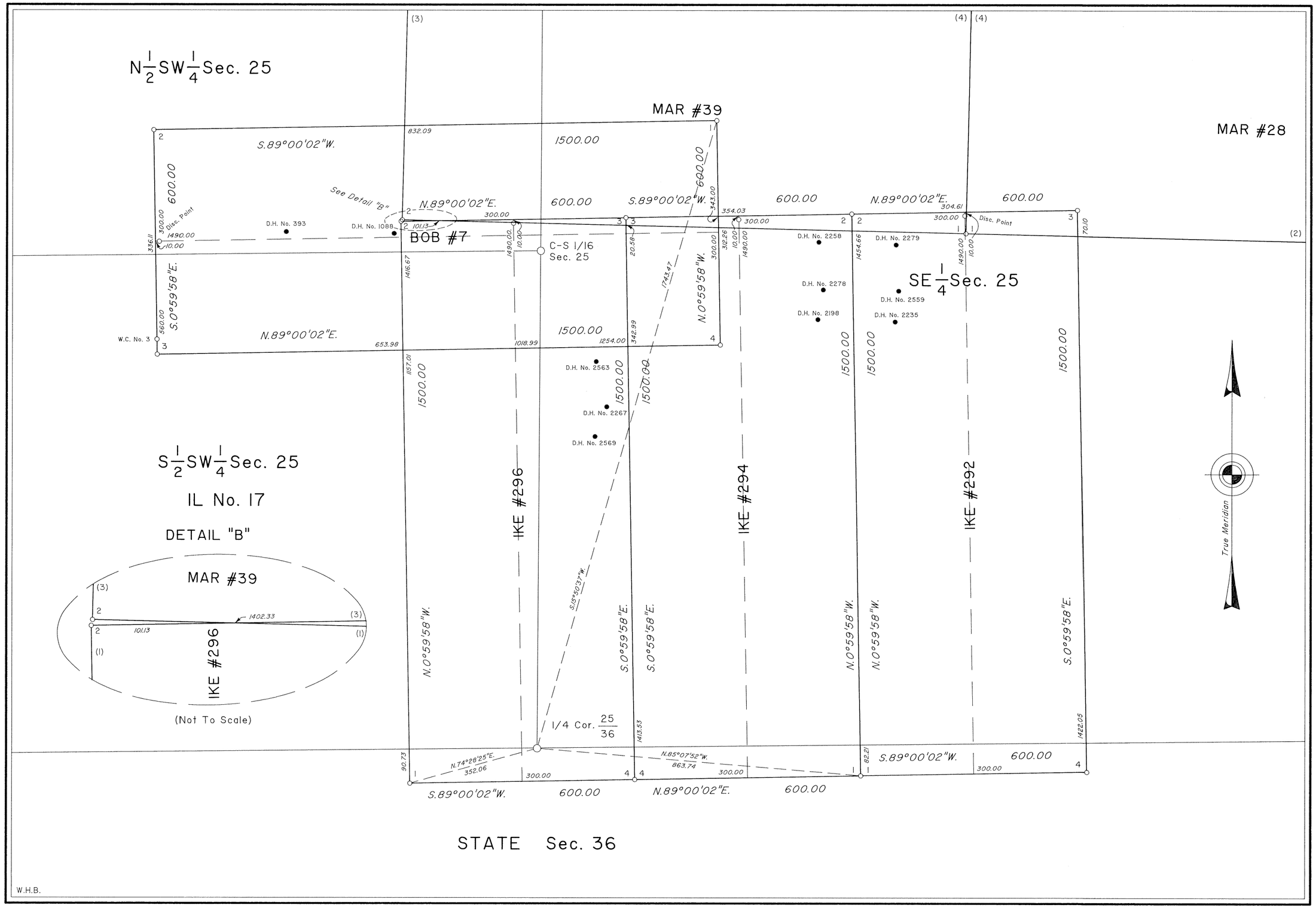

(See Sheet 4)

(See Sheet 4) (See Sheet 3) (See Sheet 8)

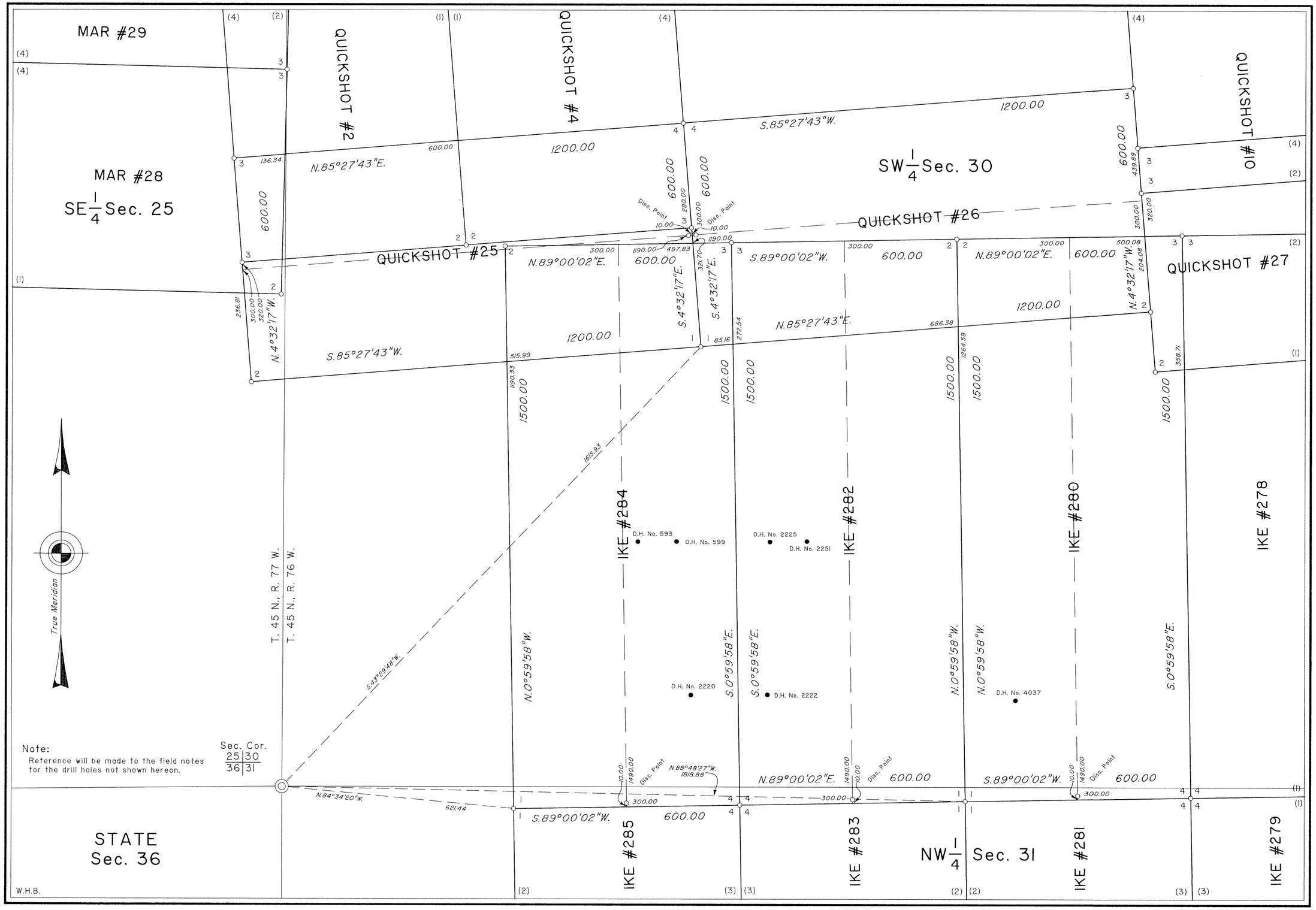

Note:
Reference will be made to the field notes for the drill holes not shown hereon.

(See Sheet 4) (See Sheet 8) (See Sheet 9) (See Sheet 10) (See Sheet 9)

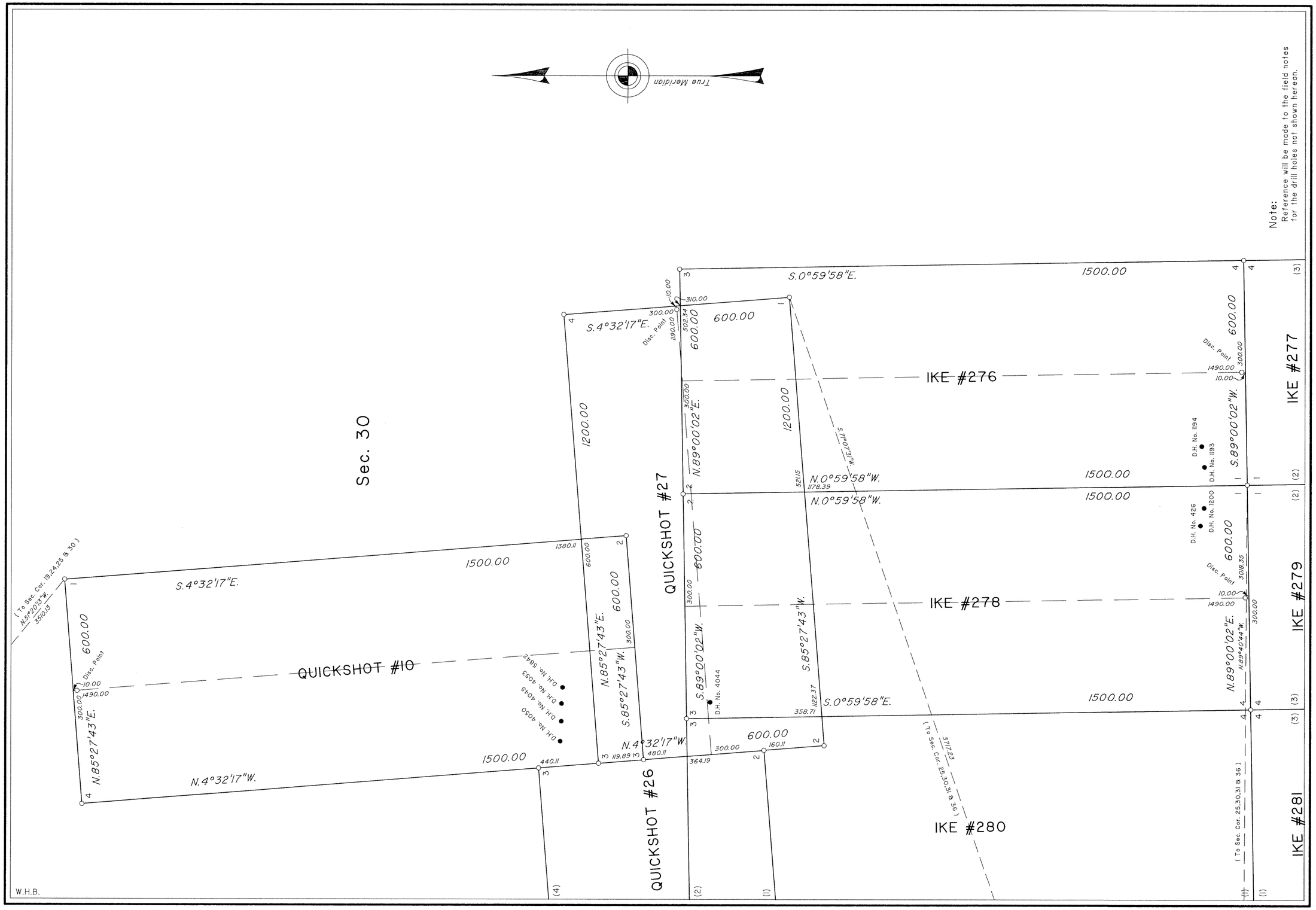
True Meridian
Note:
Reference will be made to the field notes for the drill holes not shown hereon.
Sec. 30
QUICKSHOT #10
QUICKSHOT #26
QUICKSHOT #27
IKE #276
IKE #277
IKE #278
IKE #279
IKE #280
IKE #281
S.4°32'17"E.
N.4°32'17"W.
N.85°27'43"E.
S.85°27'43"W.
N.85°27'43"W.
S.89°00'02"E.
N.89°00'02"E.
N.89°00'02"W.
S.89°00'02"W.
S.0°59'58"E.
N.0°59'58"W.
S.7°07'31"W.
1500.00
1200.00
600.00
Disc. Point
D.H. No. 4050
D.H. No. 4045
D.H. No. 4053
D.H. No. 5842
D.H. No. 4044
D.H. No. 426
D.H. No. 1200
D.H. No. 1193
D.H. No. 1194
(To Sec. Cor. 19,24,25 & 30)
(To Sec. Cor. 25,30,31 & 36)
(See Sheet 7)
(See Sheet 10)
(See Sheet 9)
W.H.B.

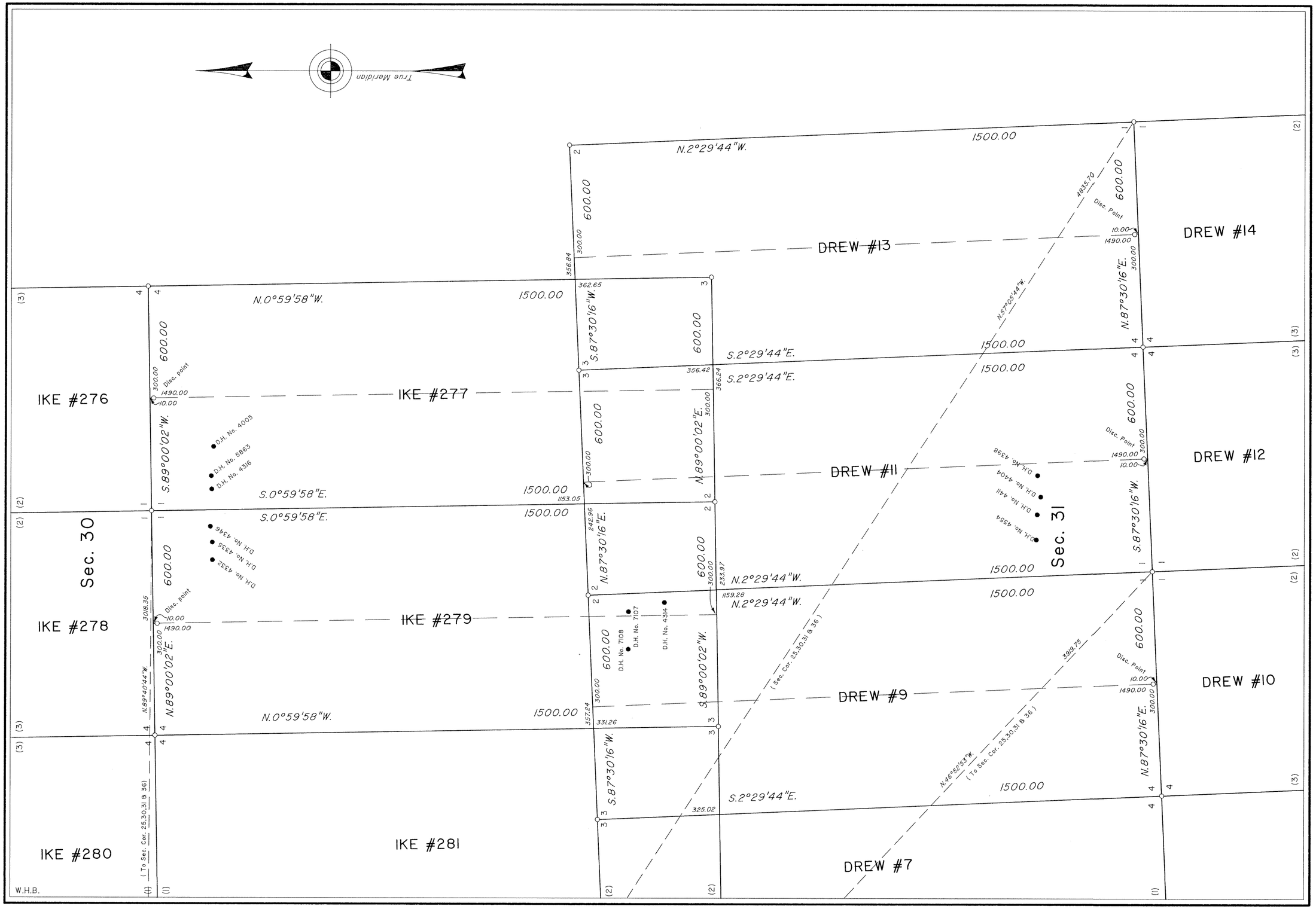
True Meridian
N.2°29'44"W.
1500.00
600.00
300.00
356.84
DREW #13
DREW #14
4835.70
Disc. Point
10.00
1490.00
N.87°30'16"E.
N.57°03'44"W.
N.0°59'58"W.
362.65
S.87°30'16"W.
S.2°29'44"E.
356.42
366.24
IKE #276
IKE #277
S.89°00'02"W.
N.89°00'02"E.
D.H. No. 4005
D.H. No. 5863
D.H. No. 4316
S.0°59'58"E.
1153.05
DREW #11
DREW #12
D.H. No. 4398
D.H. No. 4404
D.H. No. 4411
D.H. No. 4554
Sec. 30
Sec. 31
D.H. No. 4346
D.H. No. 4335
D.H. No. 4332
242.96
233.97
1159.28
IKE #278
IKE #279
3018.35
N.89°40'44"W.
D.H. No. 7108
D.H. No. 7107
D.H. No. 4314
357.24
331.26
DREW #9
DREW #10
(Sec. Cor. 25,30,31 & 36)
3919.75
N.46°52'53"W.
(To Sec. Cor. 25,30,31 & 36)
325.02
IKE #280
IKE #281
DREW #7
(To Sec. Cor. 25,30,31 & 36)
W.H.B.
(See Sheet 8)
(See Sheet 7)
(See Sheet 11)
(See Sheet 7)
(See Sheet 10)

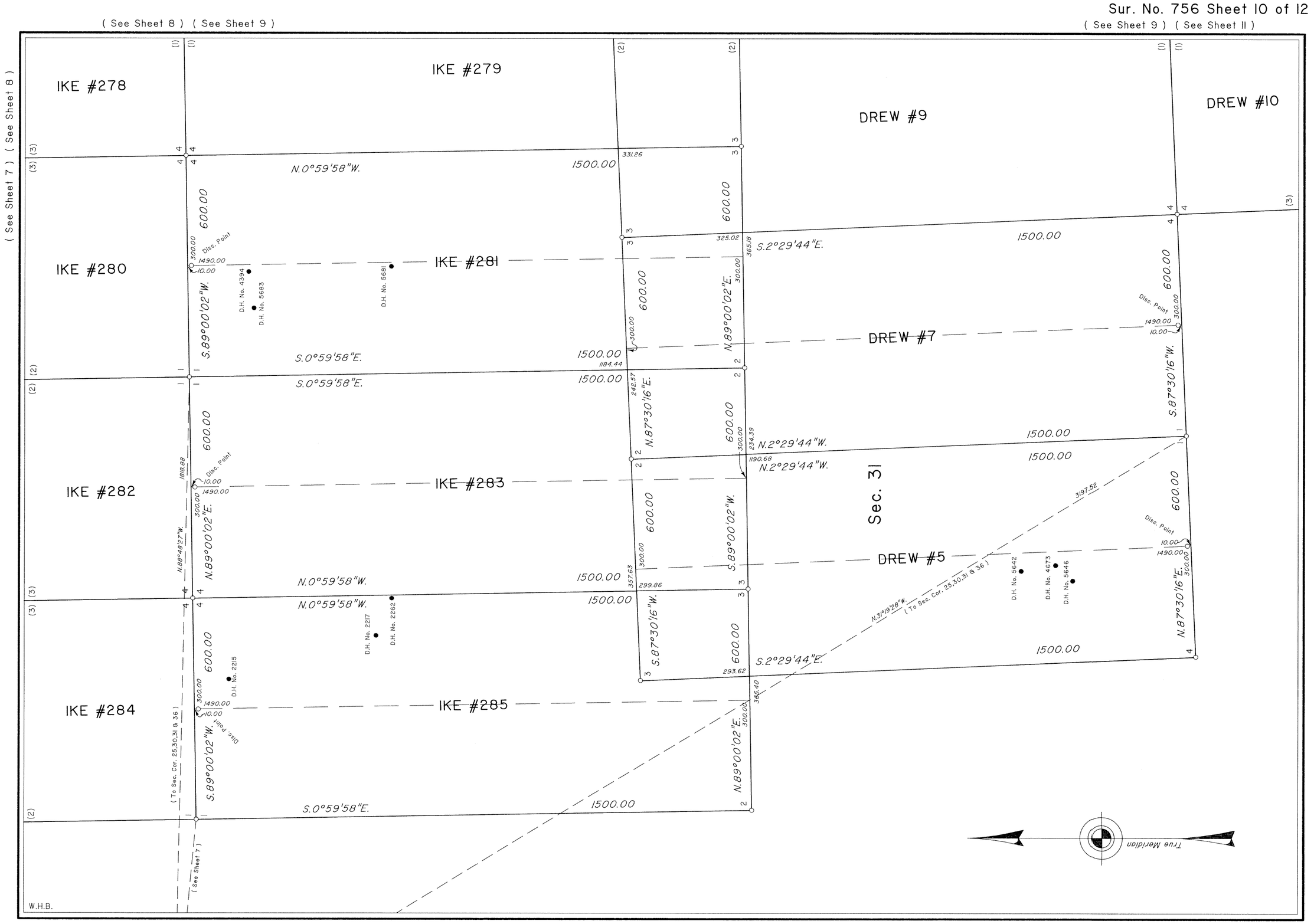
(See Sheet 8) (See Sheet 9)
(See Sheet 9) (See Sheet 11)
(See Sheet 7) (See Sheet 8)
(See Sheet 11)
IKE #278
IKE #279
DREW #9
DREW #10
IKE #280
IKE #281
DREW #7
IKE #282
IKE #283
DREW #5
IKE #284
IKE #285
Sec. 31
N.0°59'58"W.
1500.00
600.00
331.26
325.02
365.18
S.2°29'44"E.
S.89°00'02"W.
N.89°00'02"E.
Disc. Point
300.00
1490.00
10.00
D.H. No. 4394
D.H. No. 5683
D.H. No. 5681
S.0°59'58"E.
1184.44
242.57
N.87°30'16"E.
S.87°30'16"W.
N.2°29'44"W.
234.39
1190.68
1818.88
N.88°48'27"W.
3197.52
N.3°19'28"W.
(To Sec. Cor. 25,30,31 & 36)
D.H. No. 5642
D.H. No. 4673
D.H. No. 5646
357.63
299.86
D.H. No. 2217
D.H. No. 2262
D.H. No. 2215
293.62
355.40
True Meridian
W.H.B.

(See Sheet 10) (See Sheet 9)

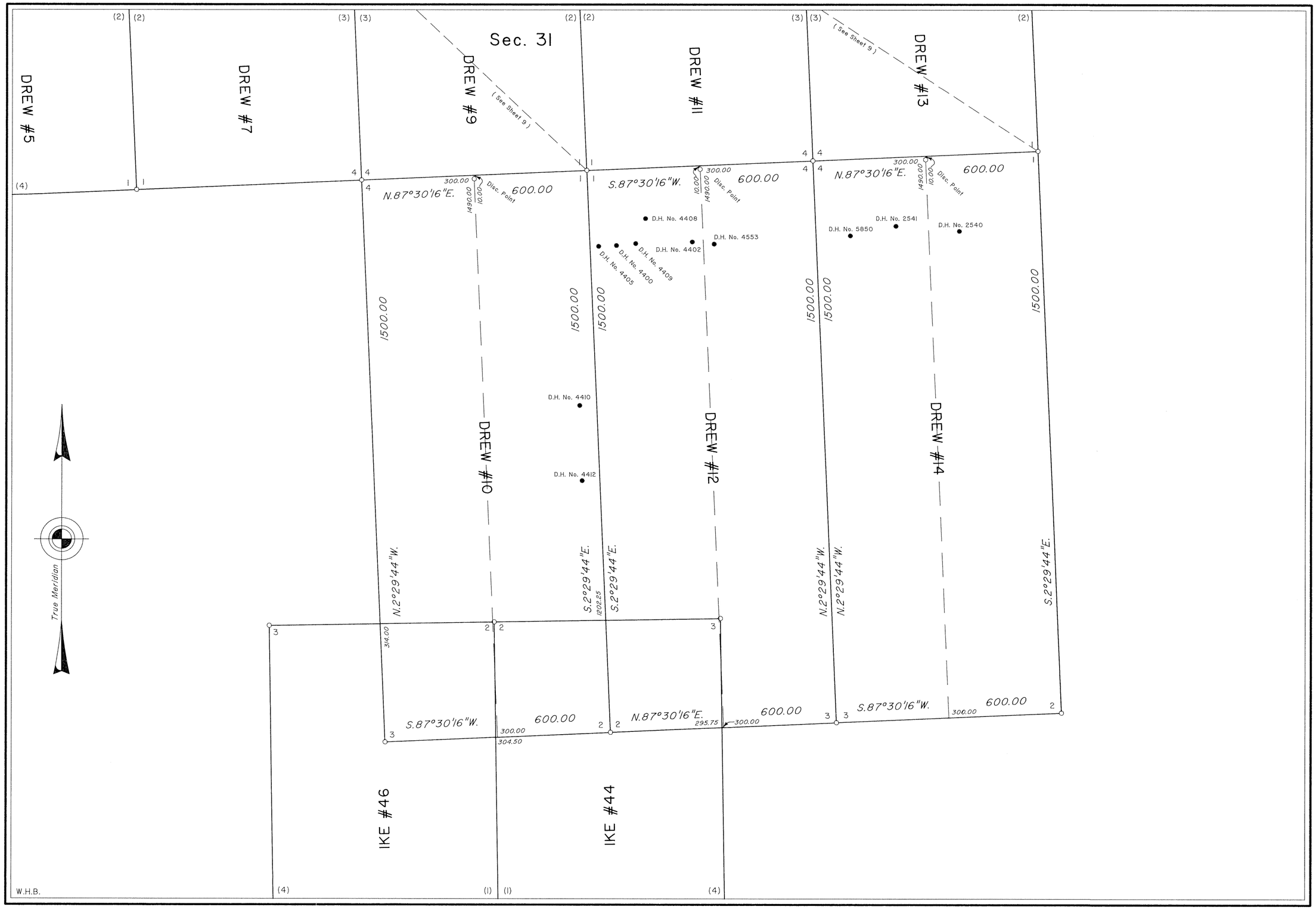

(See Sheet 12)

(See Sheet 11)

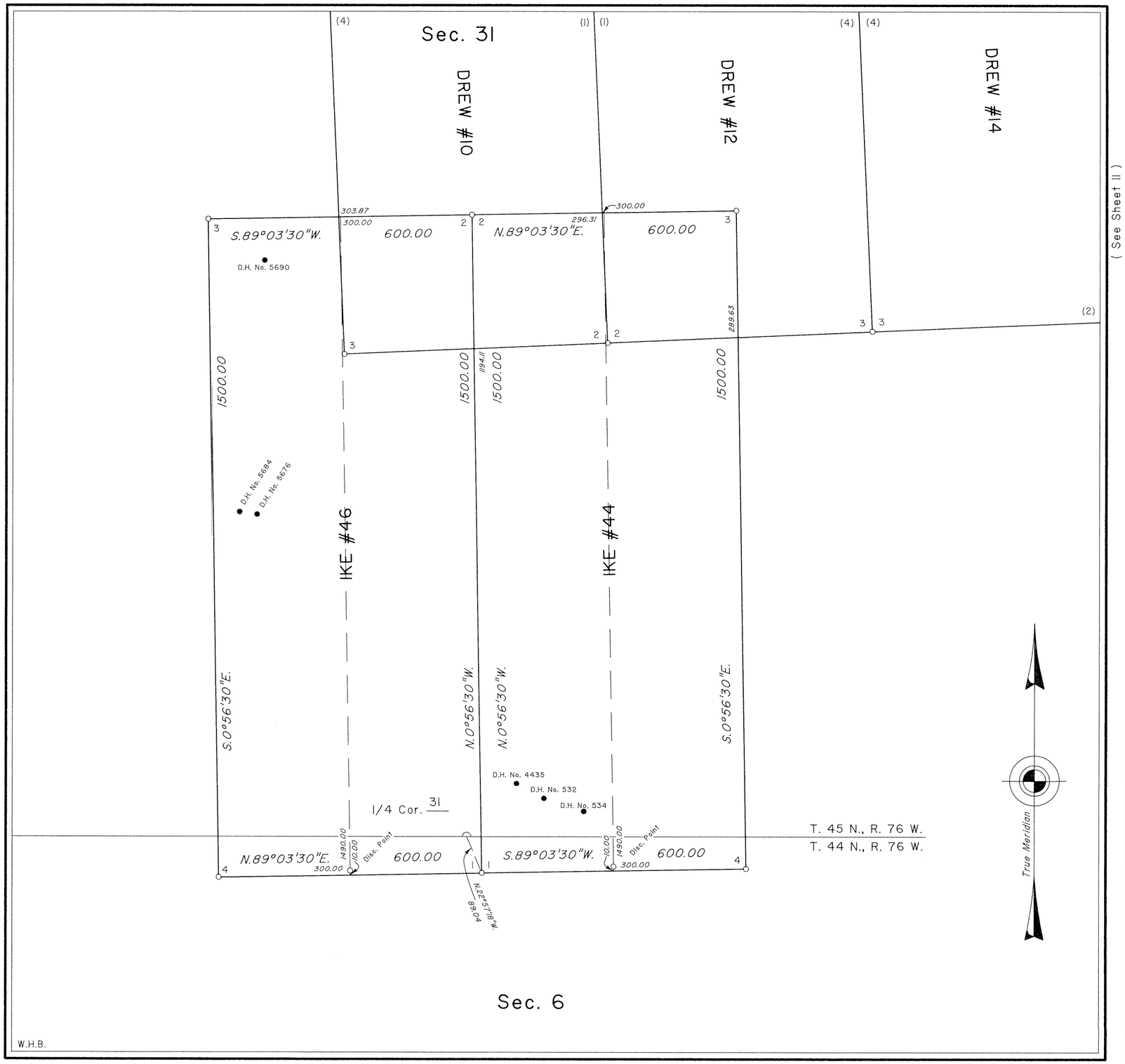

(See Sheet 11)

MINERAL SURVEY No. 756 WYOMING

CLAIM OF

MALAPAI RESOURSES COMPANY

KNOWN AS THE

BOB #7, DREW #'s 5, 7 & 9 to 14, IKE #'s 44, 46, 276 to 285, 292, 294, 296, 481 483, 485, 487, 489 & 491, QUICKSHOT #'s 1 to 4, #'s 10 & 25 to 27, MAR #'s 26 to 33, 35, 37 AND 39 LODES

SITUATE IN
Section 6, T. 44 N.,R. 76 W., 6th P.M.
Sections 19, 30 & 31, T. 45 N.,R. 76 W., 6th P.M.
Sections 24, 25 & 36, T. 45 N.,R. 77 W., 6th P.M.
JOHNSON COUNTY
Lat. 43°49'16.2"N., Long. 106°02'10.6"W.,
at Cor. No. 4, IKE #44

0 50 100 200 300 400 500 600
Feet
Magnetic Declination, 12° East.

Surveyed, June 6, to June 14, 1994,
By William G. Ladd, Mineral Surveyor.

UNITED STATES DEPARTMENT OF THE INTERIOR
BUREAU OF LAND MANAGEMENT

Cheyenne, Wyoming *March 27, 1998*

I hereby certify that this plat of Mineral Survey No. 756, Wyoming, is strictly conformable to the field notes of said survey which have been examined and approved.

Chief, Cadastral Surveyor for Wyoming

Indexed

1110

64

EXTERIOR LINES

Scale 3 miles to an inch *Magnet Variat East*

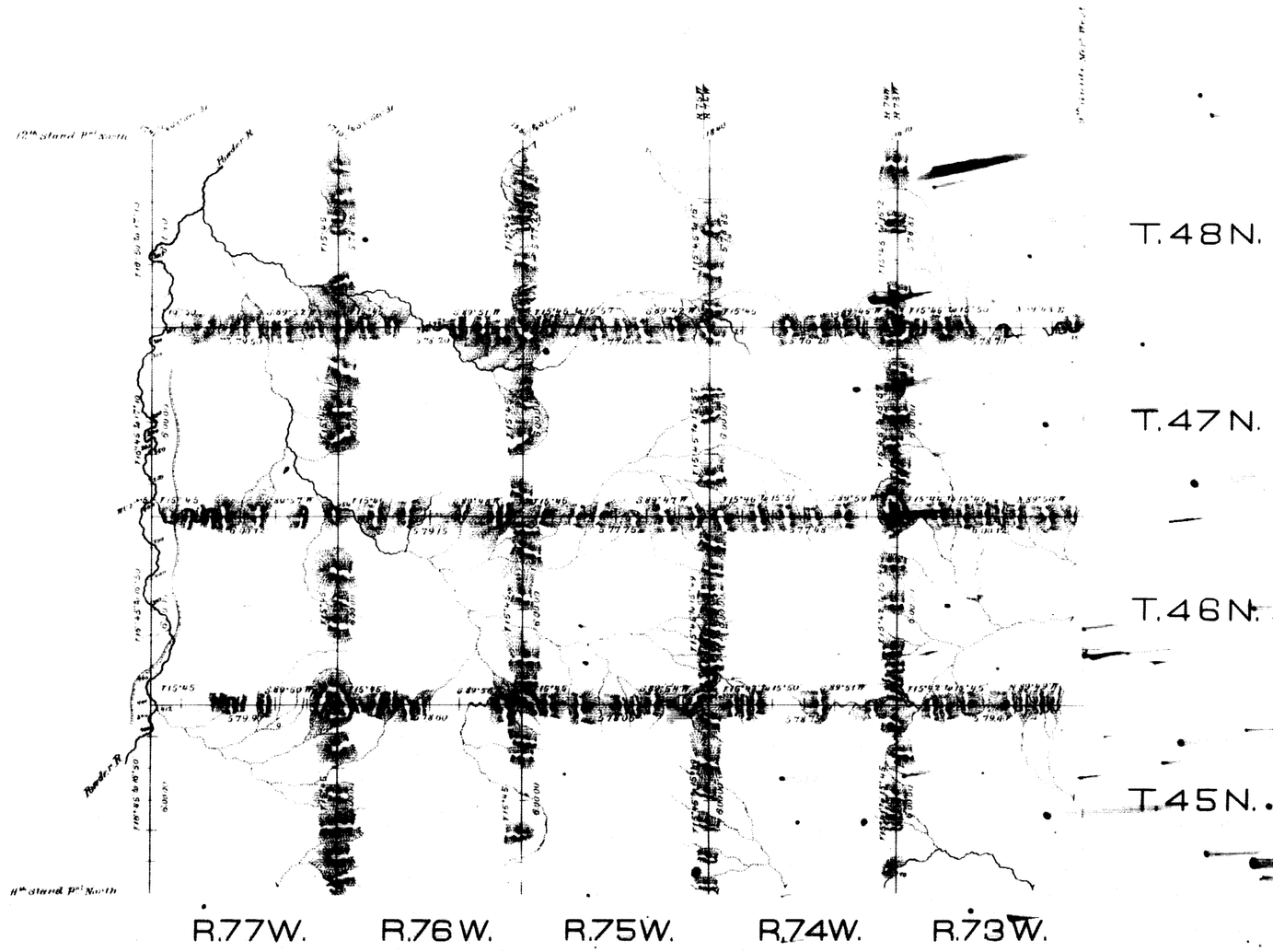

Surveys Designated	By whom Surveyed	Date of Contract	Amount of surveys mile	chs	lks	When surveyed
Exterior lines	Mc Carthy & Moore	February 2, 1881	208	54	18	April 1st - May 6, 1881
Connections	" " "	" " "	1	7	27	" " "

I hereby certify that the above diagram of the exterior lines, of Townships 45 to 48 N inclusive, Ranges 73 to 77 inclusive, west of the 6th Principal Meridian, Wyoming Territory, is strictly conformable to the field notes of the survey thereof on file in this Office, which have been examined and approved.

Surveyor General's Office,
Cheyenne, Wyo July 24th 1882.

Edw. C. Davis
Surveyor General

113 Indexed 1114

68

11TH STANDARD PARALLEL NORTH.

betw. Tps 44 & 45 N., Rgs 73 to 82 inclusive, West of the 6th Principal Meridian, Wyoming Territory



Scale, 40 chains to an inch

Magnetic Variation East.

Surveys Designated	By whom surveyed	Date of Contract	Amount of Surveys			When surveyed
			mls.	chs.	lks.	
11th Stand. Pl. N	McCarthy & Moore	Febr. 2, 1881	59	63	66	March 28 June 7th 1881

I hereby certify that the above diagram of the 11th Standard Parallel North, betw. Townships 44 & 45 N., Ranges 73 to 82 inclusive, West of the 6th Principal Meridian, Wyoming Territory, is strictly conformable to the field notes of the survey thereof on file in this Office, which have been examined and approved.

Surveyor General's Office.
Cheyenne, Wyo. July 24th 1882

Edw. C. David
Surveyor General.

799