7757 **Click Here for Field Notes**

ORIGINAL

TOWNSHIP 46 NORTH, RANGE 69 WEST, OF THE SIXTH PRINCIPAL MERIDIAN, WYOMING.

DEPENDENT RESURVEY

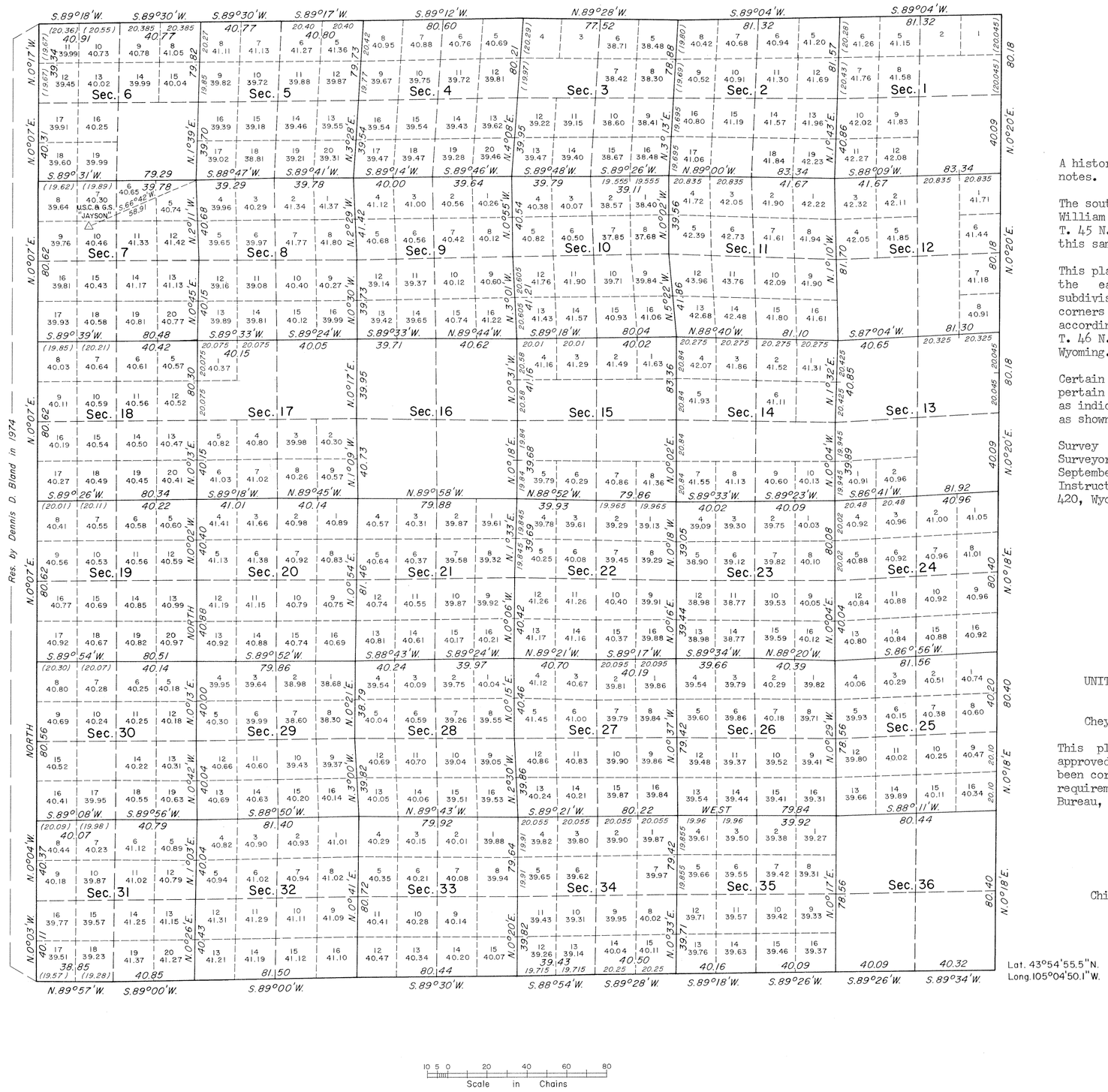

A history of surveys is contained in the field notes.

The south boundary was dependently resurveyed by William H. Herbst during the resurvey of T. 45 N., R. 69 W., executed concurrently under this same group.

This plat represents the dependent resurvey of the east and north boundaries, and the subdivisional lines designed to restore the corners in their true original locations according to the best available evidence, T. 46 N., R. 69 W., Sixth Principal Meridian, Wyoming.

Certain modified lots and areas shown hereon pertain to Federal interest estate only. Except as indicated hereon, the lottings and areas are as shown on the plat approved November 13, 1882.

Survey executed by Dale C. Wilson, Cadastral Surveyor, beginning July 9, 1982, and completed September 24, 1982, pursuant to Special Instructions dated April 7, 1981, for Group No. 420, Wyoming.

UNITED STATES DEPARTMENT OF THE INTERIOR
BUREAU OF LAND MANAGEMENT

Cheyenne, Wyoming March 14, 1986

This plat is strictly conformable to the approved field notes, and the survey, having been correctly executed in accordance with the requirements of law and the regulations of this Bureau, is hereby accepted.

For the Director

Richard L. Dakes

Chief Cadastral Surveyor for Wyoming

Lat. 43°54'55.5"N.
Long. 105°04'50.1"W.

W.H.B.

1028 A

(15)

87

1407

TOWNSHIP No. 46 NORTH. RANGE No. 69 WEST of the 6th Principal MERIDIAN.



Total number of Acres. 23048.66

Surveys Designated	By Whom Surveyed	Date of Contract	Amount of Surveys Miles	Chs	Links	When Surveyed	Magnetic Declination
S. W. & N. Township-lines	F. W. Weisshaar Jr.	April 18, 1882	18	0	11	May 3rd & 4, 1882	16° East
Subdivisions	W. J. Boland	" " "	60	2	51	Aug. 16 & 24 1882	16° "
Connections							
E. Township-lines	W. J. Boland	April 18, 1882	6	0	0	May 20, 1882	

The above Map of Township No. 46 North of Range No. 69 West of the Sixth Principal Meridian Wyoming Territory is strictly conformable to the field notes of the survey thereof on file in this Office, which have been examined and approved.

Surveyor General's Office,
Cheyenne Wyoming
November 13th 1882

Edw. C. David
Dep. Sur.

1028

A. Gast & Co. St. Louis Mo.

46 - 69

(15)
Indexes

1401

81

EXTERIOR LINES.

Scale; 3 miles to an inch. Magnetic Variation, East

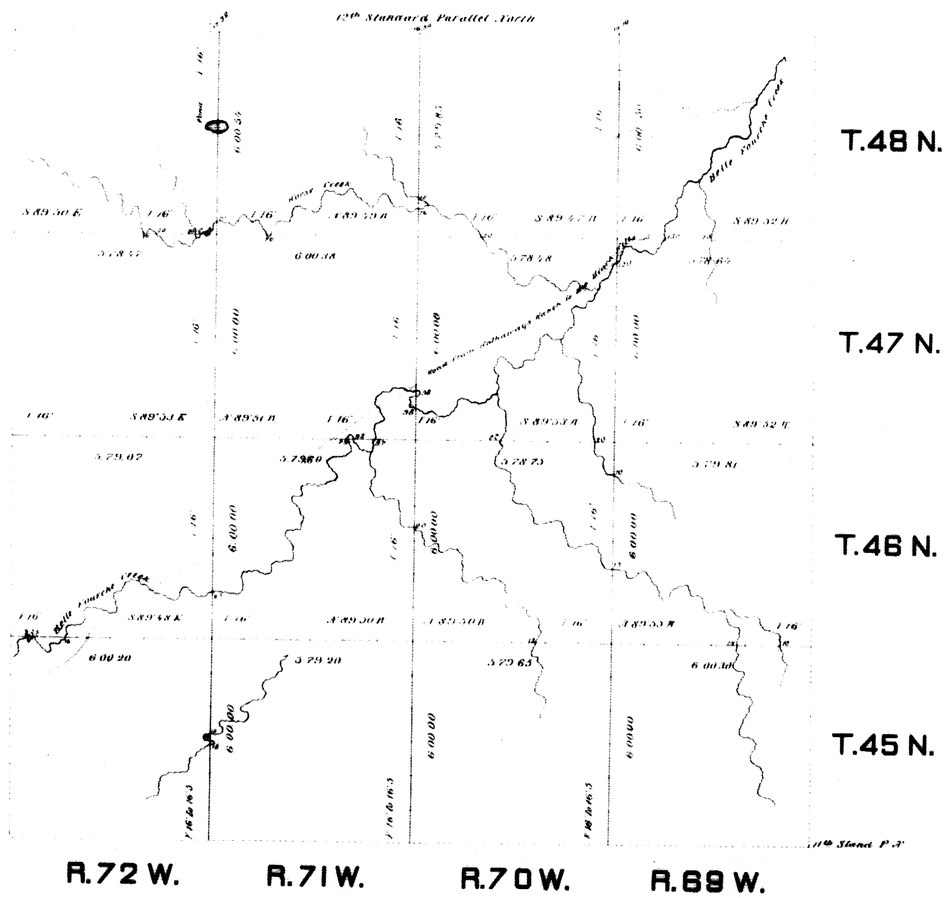

Surveys Designated	By Whom Surveyed	Date of Contract	Amount of Surveys Mls	Chs	Lks	When Surveyed
Exteriors	F. W. Kennaar Jr	April 18, 1882	143	73	44	May 2-20, 1882
Connections	" " "	" " "		47	92	" " "

I hereby certify that the above diagram of the exterior lines of Townships No 45, 46, 47 & 48 North, Ranges No 69, 70, 71, & 72 West of the Sixth Principal Meridian — Wyoming Territory, is strictly conformable to the field notes of the survey thereof on file in this office, which have been examined and approved.

Surveyor General's Office,
Cheyenne Wyo.
November 11th 1882.

Edw. C. David
Surveyor General.

1022