7968 **Click Here for Field Notes**

ORIGINAL

TOWNSHIP 46 NORTH, RANGE 72 WEST, OF THE SIXTH PRINCIPAL MERIDIAN, WYOMING.

DEPENDENT RESURVEY

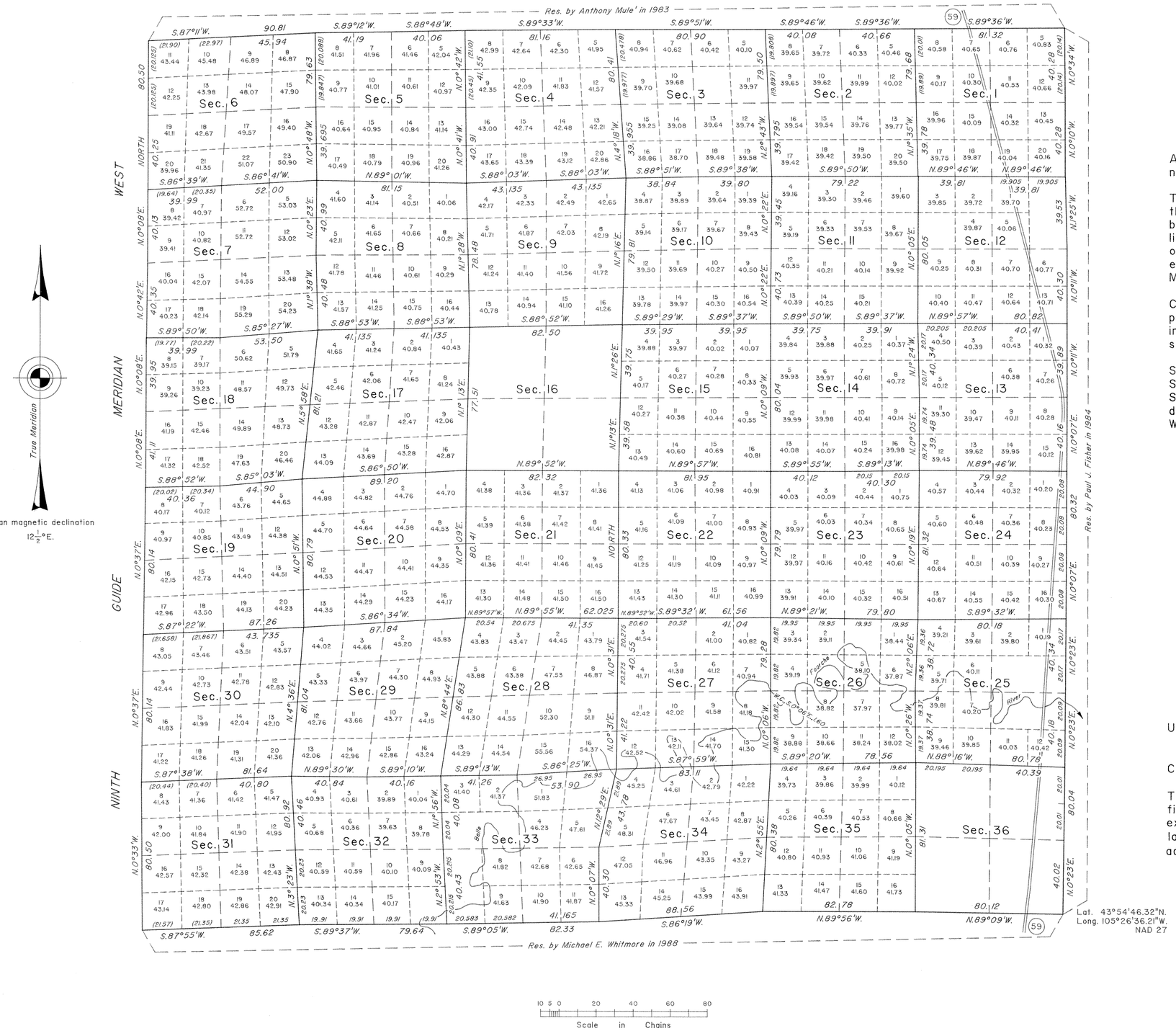

A history of surveys is contained in the field notes.

This plat represents the dependent resurvey of the Ninth Guide Meridian West, through T. 46 N., between Rs. 72 and 73 W., and the subdivisional lines designed to restore the corners in their true original locations according to the best available evidence, T. 46 N., R. 72 W., Sixth Principal Meridian, Wyoming.

Certain modified lots and areas shown hereon pertain to Federal interest estate only. Except as indicated hereon, the lottings and areas are as shown on the plat approved November 13, 1882.

Survey executed by James D. Claflin, Cadastral Surveyor, beginning June 28, 1988, and completed September 1, 1988, pursuant to Special Instructions dated February 12, 1988, for Group No. 508, Wyoming.

UNITED STATES DEPARTMENT OF THE INTERIOR
BUREAU OF LAND MANAGEMENT

Cheyenne, Wyoming July 29, 1993

This plat is strictly conformable to the approved field notes, and the survey, having been correctly executed in accordance with the requirements of law and the regulations of this Bureau, is hereby accepted.

For the Director

John P. Lee

Chief Cadastral Surveyor for Wyoming

W.H.B.

OFFICIALLY FILED: **September 7, 1993**

1032 A

(15)

91

1411

TOWNSHIP No. 46 NORTH, RANGE No. 72 WEST of the 6th Principal MERIDIAN.

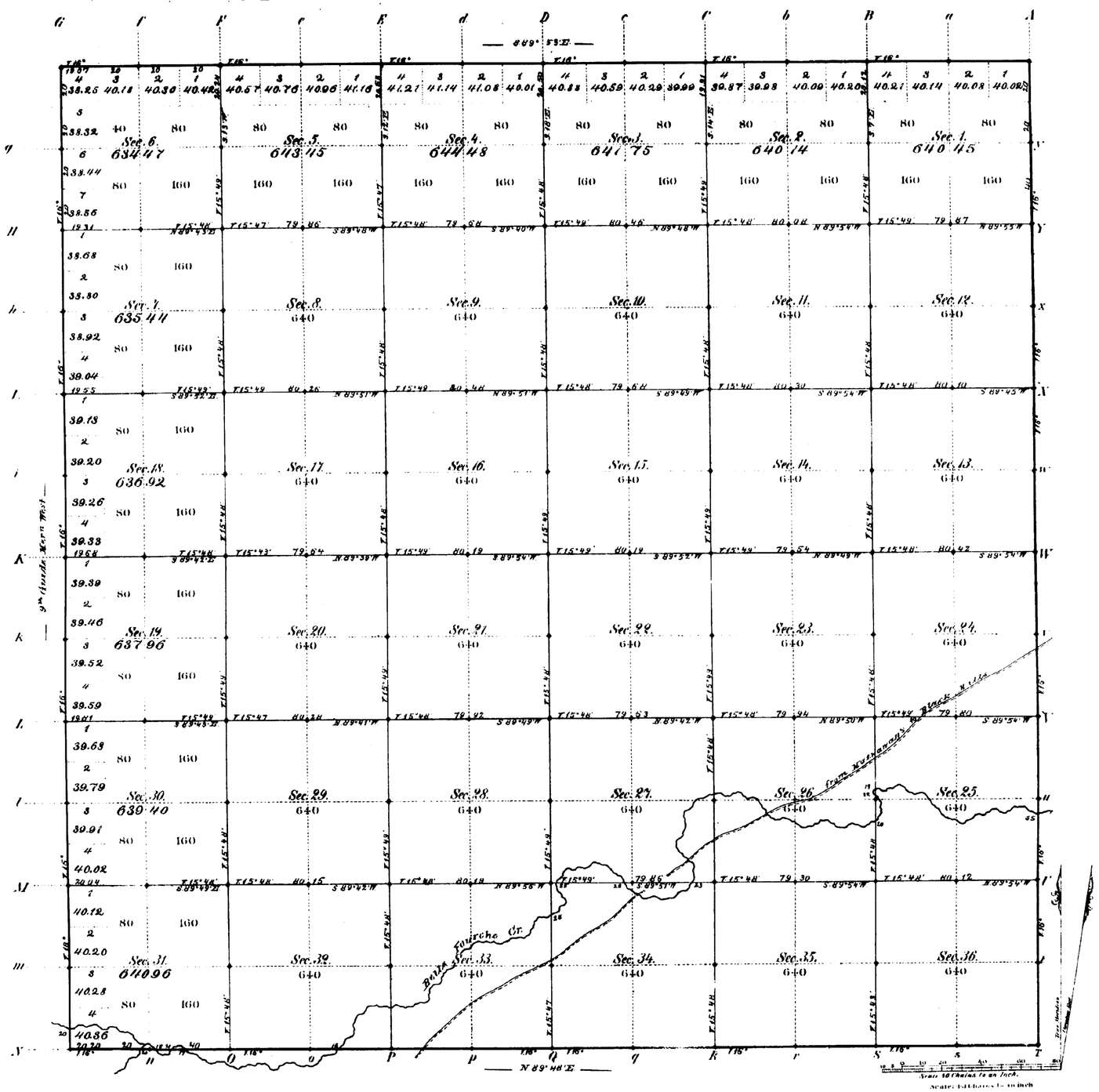

Total number of Acres. 23,035.42

Surveys Designated	By Whom Surveyed	Date of Contract	Amount of Surveys Mi	Ch	Lks	When Surveyed	Magnetic Declination
S E & N Township lines	F. H. Weisshaar Jr.	April 18, 1882	17	79	27	May 15–17, 1882	16° East
Subdivisions	W. J. Boland	" " "	59	79	73	July 25–31, 1882	15° 48' "
Connections							
9th Guide Mer. W	McCarthy & Moore	Febr. 2nd 1881	6	0	0	March 19, 1881	

The above Map of Township No. 46 North of Range No. 72 West of the 6th Principal Meridian Wyoming Territory is strictly conformable to the field notes of the survey thereof on file in this Office, which have been examined and approved

Surveyor Generals Office,
Cheyenne Wyoming
November 13th 1882.

Edw. C. David
Surv. Genl

1032

A. Gast & Co. St. Louis Mo.

46 - 72

(15)
Indexed

1401

81

EXTERIOR LINES.

Scale 3 miles to an inch. Magnetic Variation, East

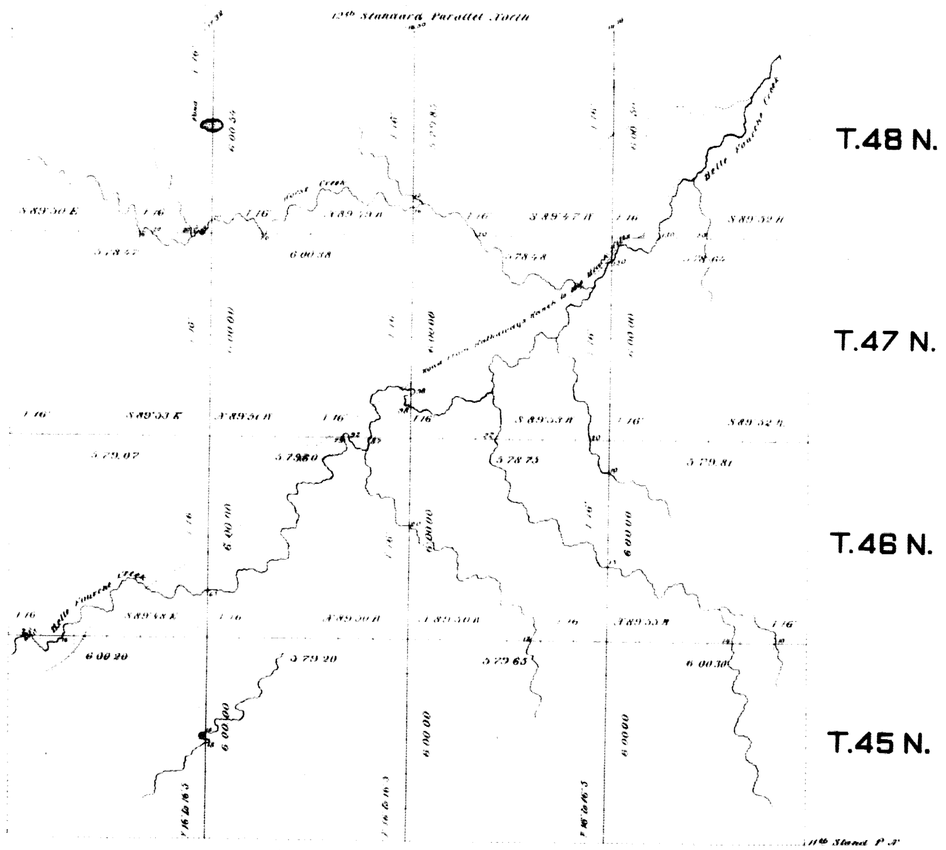

T.48 N.

T.47 N.

T.46 N.

T.45 N.

R.72 W. R.71 W. R.70 W. R.69 W.

Surveys Designated	By Whom Surveyed	Date of Contract	Amount of Surveys Mls	Chs	Lks	When Surveyed
Exteriors	F. W. Kennaar	April 18, 1882	143	73	44	May 2-20, 1882
Connections	" " "	" " "		47	92	" " "

I hereby certify that the above diagram of the exterior lines of Townships No. 45, 46, 47, & 48 North, Ranges No. 69, 70, 71, & 72 West of the Sixth Principal Meridian — Wyoming Territory, is strictly conformable to the field notes of the survey thereof on file in this office, which have been examined and approved.

Surveyor General's Office,
Cheyenne Wyo.
November 11th 1882.

Edw. C. David
Surveyor General.

1022

(13)

1109

63.

9TH GUIDE MERIDIAN WEST.

From the 10th to the 12th Standard Parallel North, between Ranges 72 & 73 West of the 6th Prcnl Mdn Wyom Territory.

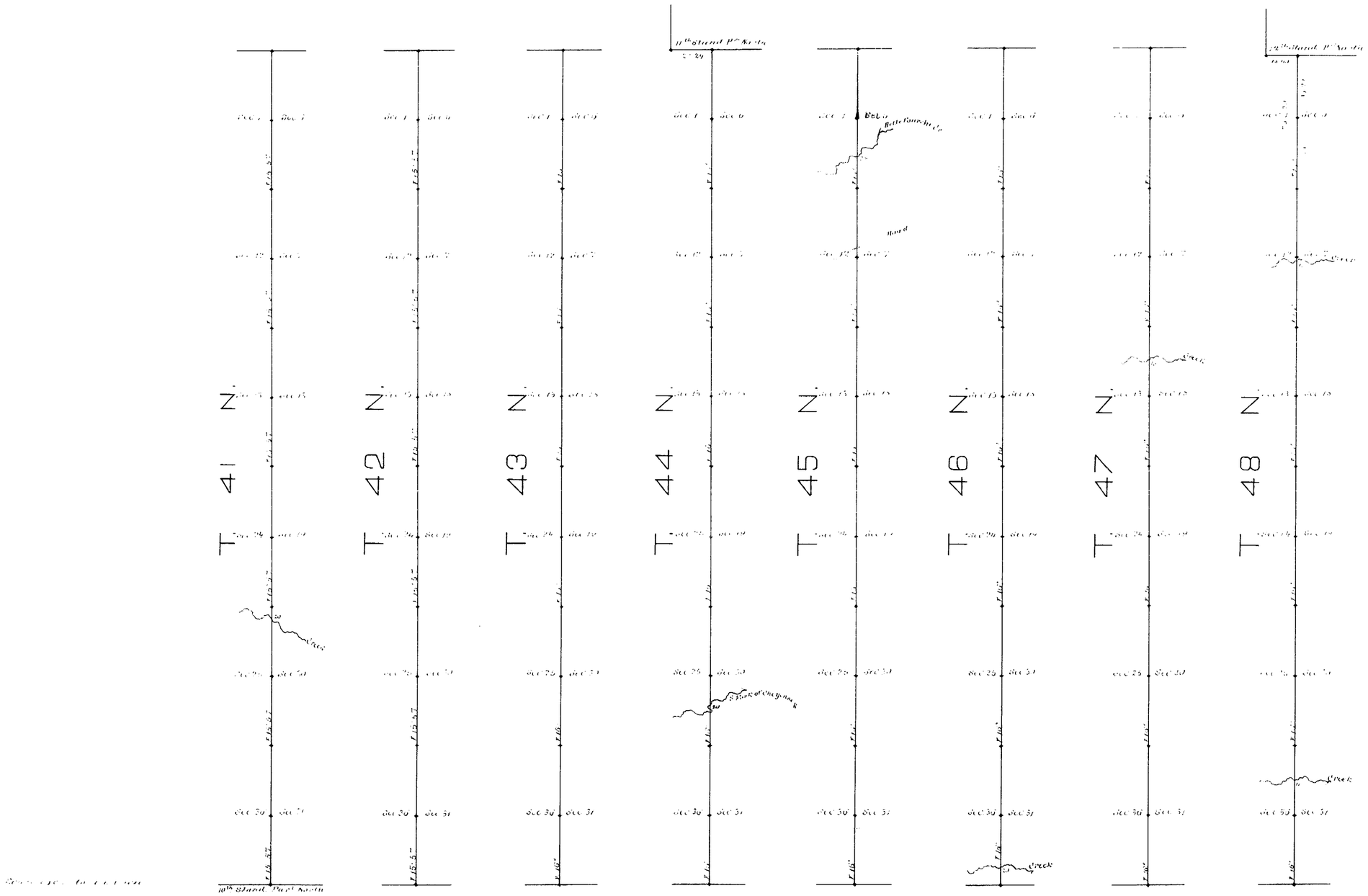

Surveys Designated	By whom surveyed	Date of Contract	Amount of Surveys			When surveyed
			mi.	chs.	lks.	
9th Guide Mdn West	Mr Cartley & Moore	February 2nd 1881	47	76	20	March 17 21, 1881
Connections			0	40	64	March 19th 21, 1881

I hereby certify that the above diagram of the 9th Guide Meridian West, from the 10th to the 12th Standard Parallel North, between Ranges 72 & 73 West of the 6th Prcnl Mdn Wyoming Territory, is strictly conformable to the field notes of the survey thereof on file in this Office, which have been examined and approved.

Surveyor General's Office
Cheyenne Wyo July 7th 1882

Edw. C. Dawes
Surveyor General

794