8123 **Click Here for Field Notes**

ORIGINAL

TOWNSHIP 46 NORTH, RANGE 73 WEST, OF THE SIXTH PRINCIPAL MERIDIAN, WYOMING.

DEPENDENT RESURVEY

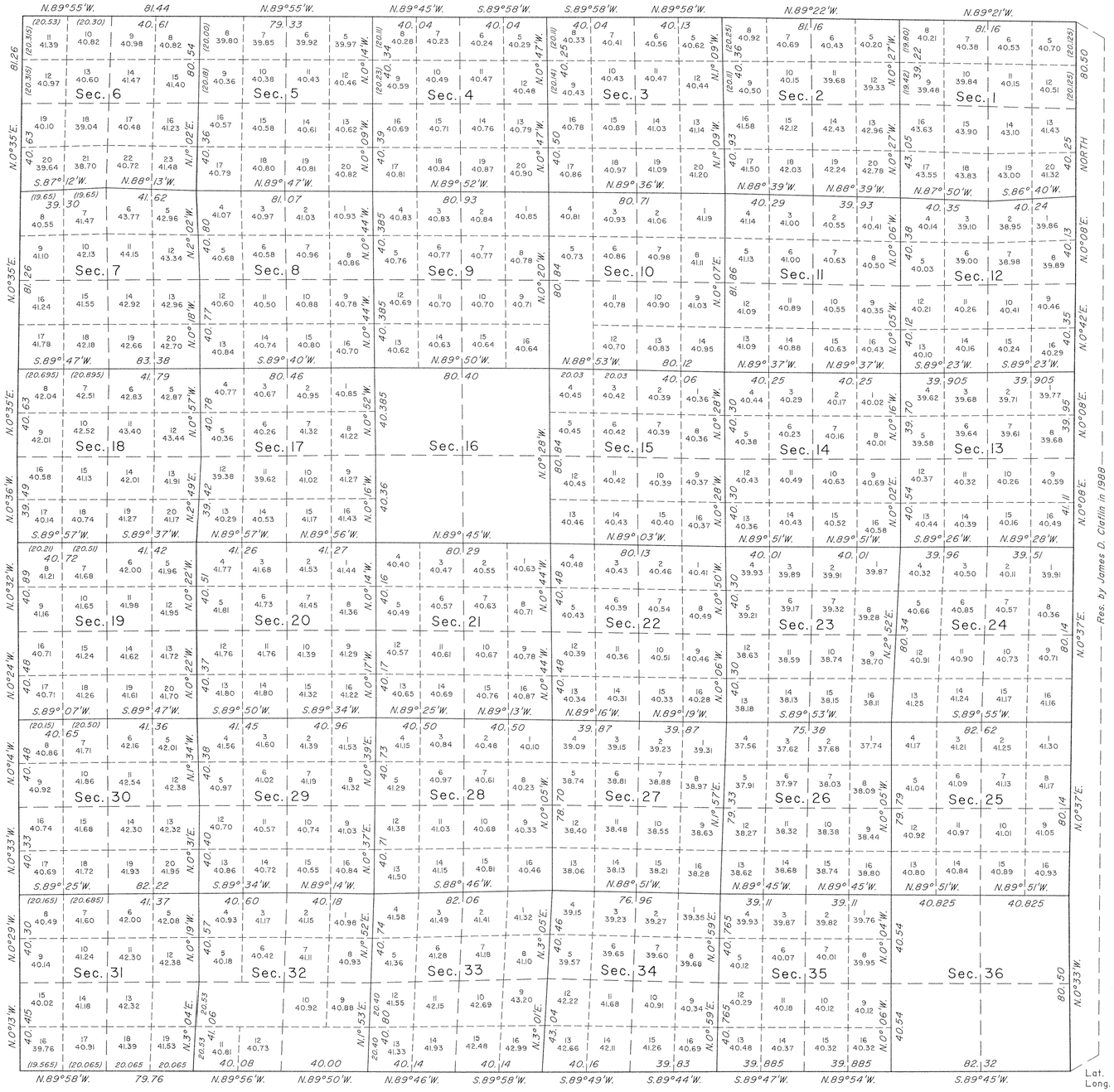

A history of surveys is contained in the field notes.

This plat represents the dependent resurvey of the south, west, and north boundaries, and the subdivisional lines, designed to restore the corners in their true original locations according to the best available evidence, T. 46 N., R. 73 W., Sixth Principal Meridian, Wyoming.

Certain modified lots and areas shown hereon pertain to Federal interest estate only. Except as indicated hereon, the lottings and areas are as shown on the plat approved January 24, 1883.

Survey executed by James D. Claflin, Cadastral Surveyor, beginning September 8, 1988, and completed July 20, 1989, pursuant to Special Instructions dated February 12, 1988, for Group No. 509, Wyoming.

UNITED STATES DEPARTMENT OF THE INTERIOR
BUREAU OF LAND MANAGEMENT

Cheyenne, Wyoming November 22, 1996

This plat is strictly conformable to the approved field notes, and the survey, having been correctly executed in accordance with the requirements of law and the regulations of this Bureau, is hereby accepted.

For the Director

John P. Lee

Chief Cadastral Surveyor for Wyoming

W.H.B.

OFFICIALLY FILED: January 22, 1997

1117 A

(16)

73

1510

TOWNSHIP Nº 46 NORTH, RANGE Nº 73 WEST of the 6th Principal MERIDIAN.

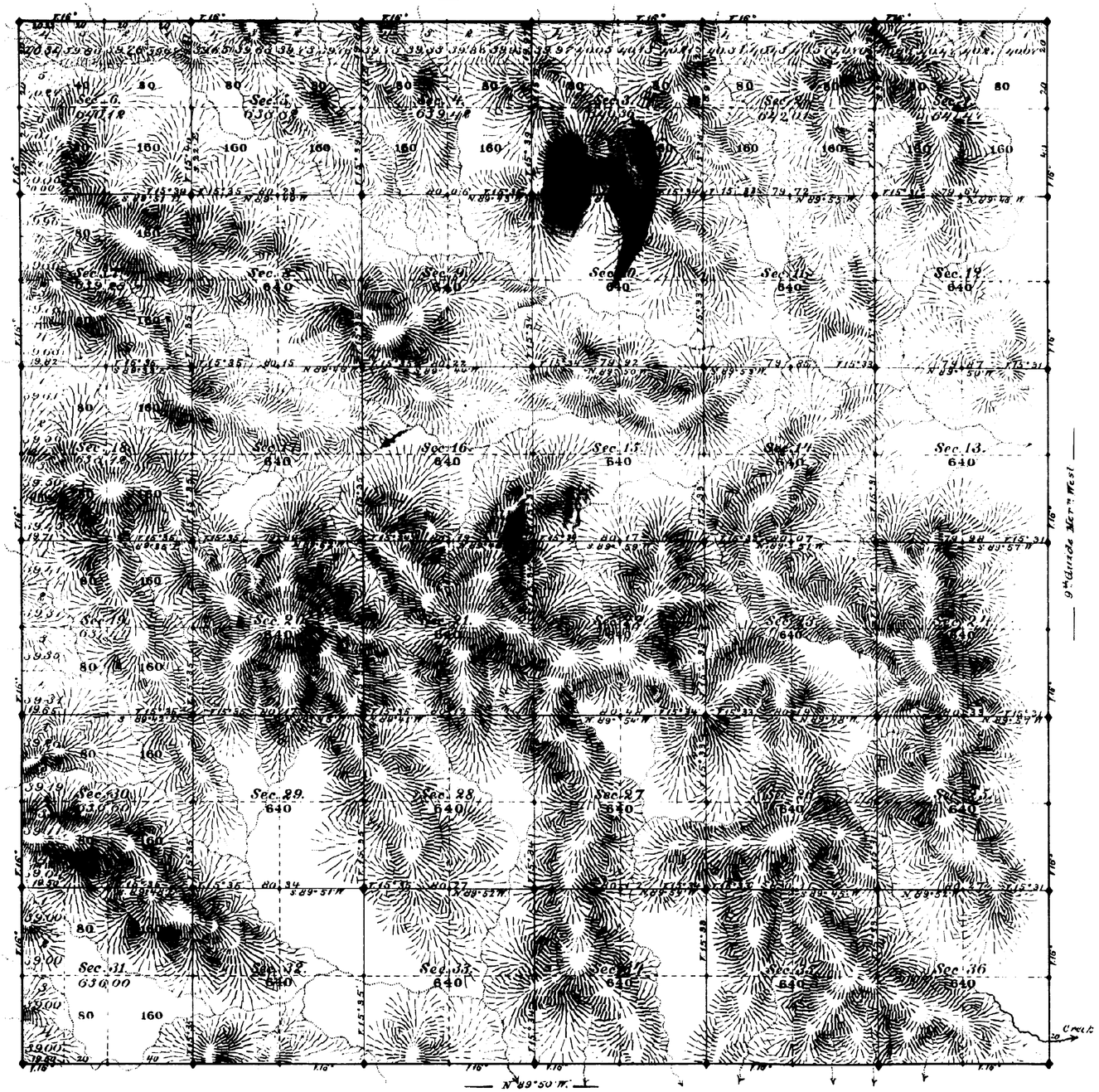

Total number of Acres. 23,029.64

Surveys Designated	By Whom Surveyed	Date of Contract	Amount of Surveys Mls.	Chs.	Lks.	When Surveyed	Magnetic Declination
S.M.s.N. Township-lines	Mc Carthy & Moore	Febr. 2nd 1881.	17	79	72	April 2 & 4, 1881	16° East
Subdivisions	E.S.L.a. Peire	May 5th 1882	60	01	06	North. 10-16, 1882	15°34' "
Connections							
9th Guide Mer. West.	Mc Carthy & Moore	Febr. 2nd 1881.	6	00	00	March 19, 1881	

The above Map of Township Nº 46 North of Range Nº 73 West of the Sixth Principal Meridian Wyoming Territory is strictly conformable to the field notes of the survey thereon on file in this Office, which have been examined and approved

Surveyor Generals Office
Cheyenne Wyoming
January 24th, 1883

Edw. C. Davis
Surv. Genl.

1117

46 - 78

(13)

1109

63.

9TH GUIDE MERIDIAN WEST.

From the 10th to the 12th Standard Parallel North, between Ranges 72 & 73 West of the 6th Prcpl Mrn Wyom Territory.

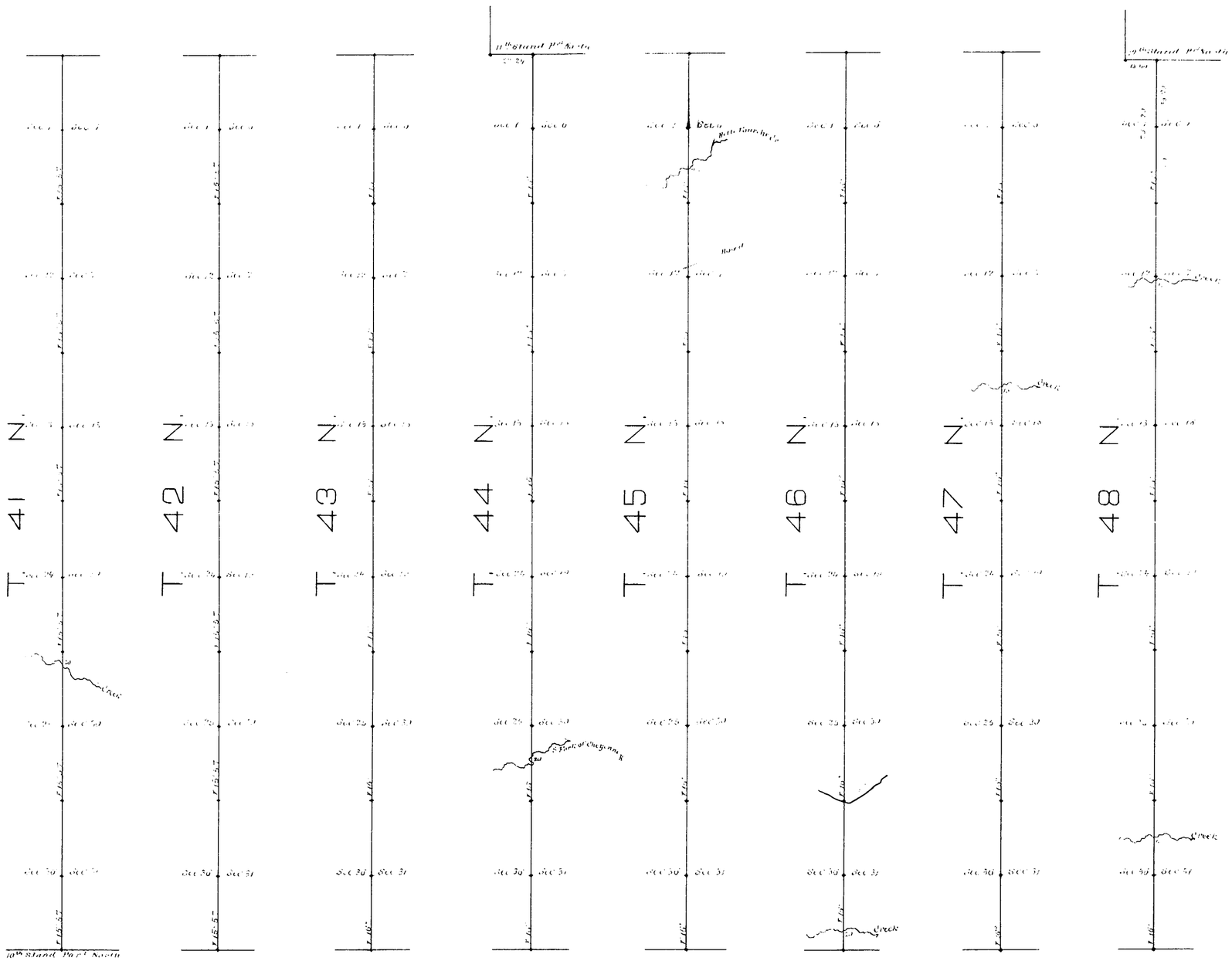

Surveys Designated	By whom surveyed	Date of Contract	Amount of Surveys	When surveyed
9th Guide Mrn West	Mr Carthy & Moore	February 2nd 1881	47 76 20	March 17 21, 1881
Connections			0 40 64	March 24 1881 21, 1881

I hereby certify that the above diagram of the 9th Guide Meridian West, from the 10th to the 12th Standard Parallel North, between Ranges 72 & 73 West of the 6th Prcpl Mrdn Wyoming Territory, is strictly conformable to the field notes of the Survey thereof on file in this Office, which has been examined and approved.

Surveyor General's Office
Cheyenne, Wyo July 7th 1882

Edw. C. Dawes
Surveyor General

794

Surveyed 1110

64

EXTERIOR LINES

Scale 3 miles to an inch. Magnet. Variat. East



Surveys Designated	By whom Surveyed	Date of Contract	Amount of Surveys mls	chs	lks	When surveyed
Exterior lines	Wm Carthy & Moore	February 2, 1881	209	54	88	April 1st May 4, 1881
Compactions	" " "	" " "	1	7	87	" " "

I hereby certify that the above diagram of the exterior lines, of Townships 45 to 48 N inclusive, Ranges 73 to 77 inclusive, West of the 6th Principal Meridian, Wyoming Territory, is strictly conformable to the field notes of the survey thereof on file in this Office, which have been examined, and approved.

Surveyor Generals Office,
Cheyenne, Wyo. July 24th 1882.

Edw. C. Davis
Surveyor General

795