8228

Click Here for Field Notes

ORIGINAL

TOWNSHIP 46 NORTH, RANGE 74 WEST, OF THE SIXTH PRINCIPAL MERIDIAN, WYOMING.

DEPENDENT RESURVEY

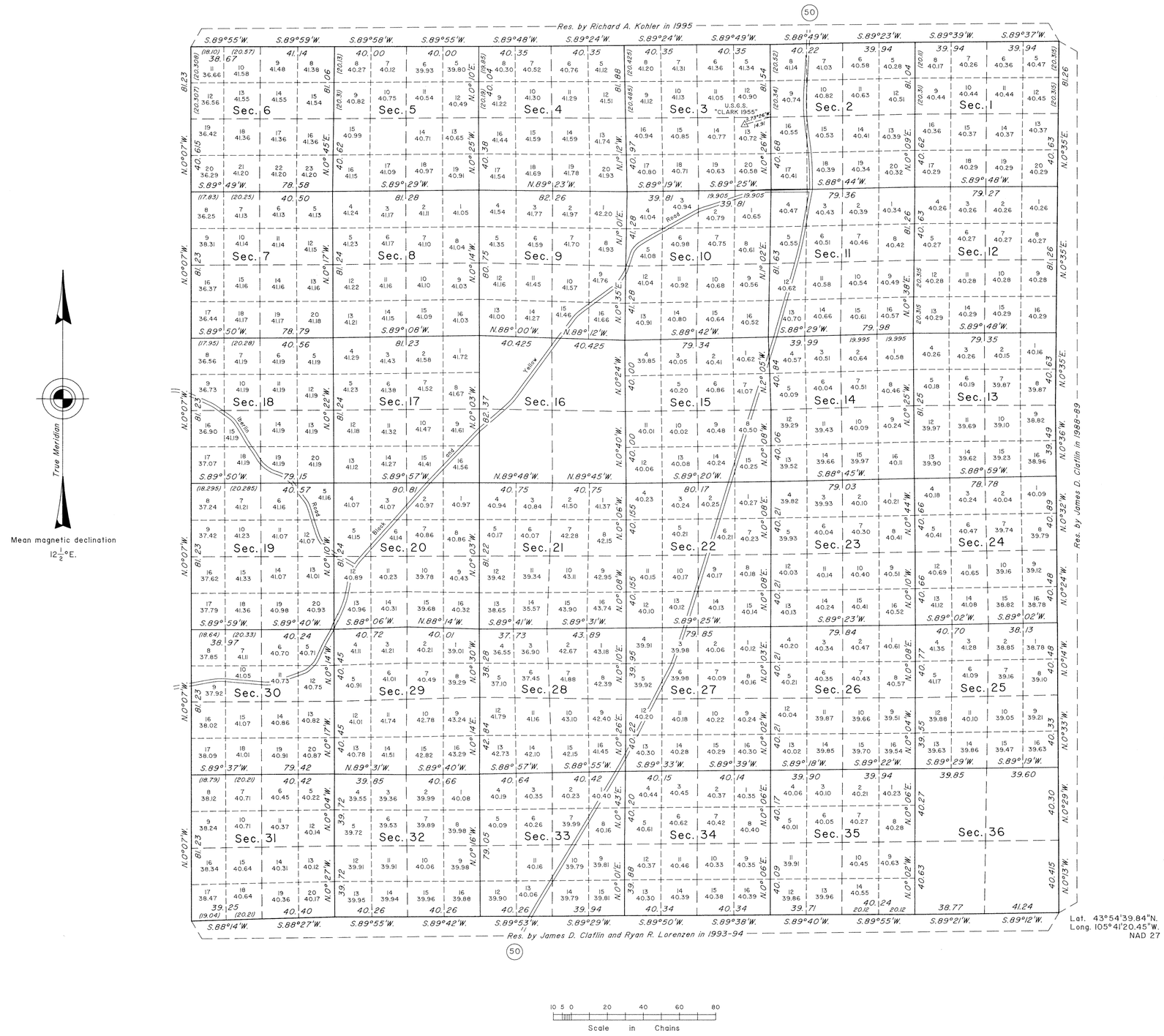

A history of surveys is contained in the field notes.

The west boundary was dependently resurveyed by James D. Claflin and Ryan R. Lorenzen during the resurvey of T. 46 N., R. 75 W., executed concurrently under this same group.

This plat represents the dependent resurvey of the subdivisional lines designed to restore the corners in their true original locations according to the best available evidence, T. 46 N., R. 74 W., Sixth Principal Meridian, Wyoming.

Certain modified lots and areas shown hereon pertain to Federal interest estate only. Except as indicated hereon, the lottings and areas are as shown on the plat approved January 24, 1883.

Survey executed by James D. Claflin, Cadastral Surveyor, and Ryan R. Lorenzen, Surveying Technician, beginning August 14, 1995, and completed June 18, 1996, pursuant to Special Instructions dated September 8, 1994, for Group No. 598, Wyoming.

UNITED STATES DEPARTMENT OF THE INTERIOR
BUREAU OF LAND MANAGEMENT

Cheyenne, Wyoming September 28, 1998

This plat is strictly conformable to the approved field notes, and the survey, having been correctly executed in accordance with the requirements of law and the regulations of this Bureau, is hereby accepted.

For the Director

John P. Lee

Chief Cadastral Surveyor for Wyoming

Lat. 43°54'39.84"N.
Long. 105°41'20.45"W.
NAD 27

W.H.B.

JZM

OFFICIALLY FILED: November 12, 1998

1121 A

(16)

1514

77

TOWNSHIP N° 46 NORTH RANGE N° 74 WEST OF SIXTH PRINCIPAL MERIDIAN.



Total number of Acres 22,945.35

Surveys Designated	By Whom Surveyed	Date of Contract	Amount of Surveys Mls	Chs	Lks	When Surveyed	Magnetic Declination
Township lines	McCarthy & Moore	Feb 2nd 1881	23	76	45	April 2.9.11 1881	16° East
Subdivisions	F. A. Du Peire	May 5th 1882	59	65	60	Novbr 1-9, 1882	15°45' "

The above Map of Township No 46 North of Range No 74 West of the Sixth Principal Meridian in Wyoming Territory is strictly conformable to the field notes of the survey thereof on file in this Office, which have been examined and approved.

Surveyor Generals Office

Cheyenne Wyoming, Jan'y. 24th, 1883

Edw. C. David Surv. Genl

1121

46-74

Received 1110

64

EXTERIOR LINES

Scale 3 miles to an inch. Magnet Variat East



Surveys Designated	By whom Surveyed	Date of Contract	Amount of surveys mls	chs	lks	When surveyed
Exterior lines	McCarthy & Moore	February 2, 1881	209	54	18	April 1st May 4, 1881
Connections	" " "	" " "	1	7	87	" " "

I hereby certify that the above diagram of the exterior lines of Townships 45 to 48 N inclusive, Ranges 73rd 77 inclusive, West of the 6th Principal Meridian, Wyoming Territory, is strictly conformable to the field notes of the survey thereof on file in this Office, which have been examined and approved.

Surveyor Generals Office,
Cheyenne, Wyo. July 24th 1882.

Edw. C. David
Surveyor General

795