8083

Click Here for Field Notes

ORIGINAL

TOWNSHIP 47 NORTH, RANGE 69 WEST, OF THE SIXTH PRINCIPAL MERIDIAN, WYOMING.

DEPENDENT RESURVEY

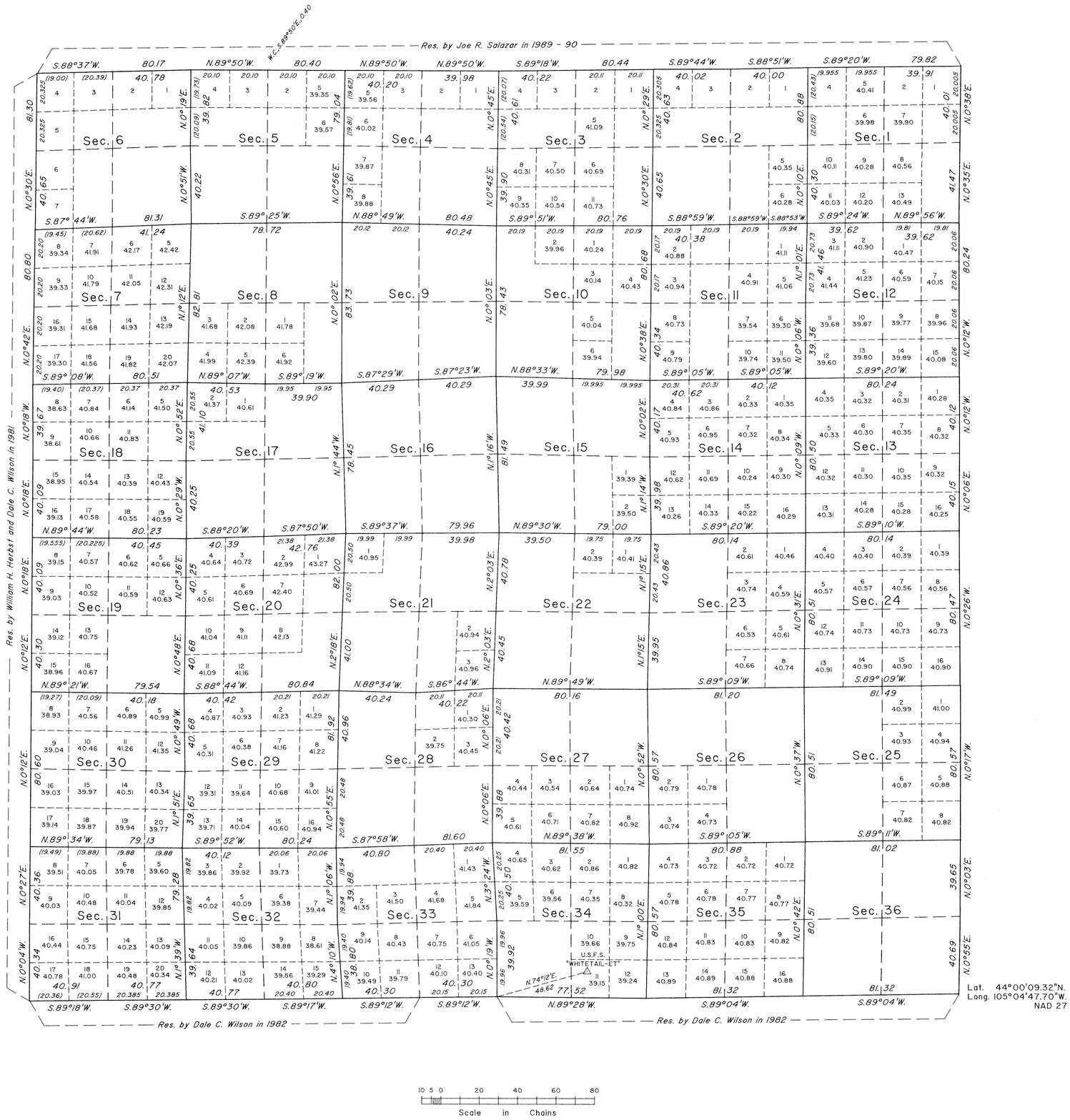

A history of surveys is contained in the field notes.

This plat represents the dependent resurvey of a portion of the south boundary, the east boundary, and the subdivisional lines designed to restore the corners in their true original locations according to the best available evidence, T. 47 N., R. 69 W., Sixth Principal Meridian, Wyoming.

Certain modified lots and areas shown hereon pertain to Federal interest estate only. Except as indicated hereon, the lottings and areas are as shown on the plat approved November 13, 1882.

Survey executed by Joe R. Salazar, Cadastral Surveyor, beginning July 15, 1991, and completed March 31, 1992, pursuant to Special Instructions dated May 1, 1991, for Group No. 545, Wyoming.

UNITED STATES DEPARTMENT OF THE INTERIOR
BUREAU OF LAND MANAGEMENT

Cheyenne, Wyoming March 7, 1996

This plat is strictly conformable to the approved field notes, and the survey, having been correctly executed in accordance with the requirements of law and the regulations of this Bureau, is hereby accepted.

For the Director

John P. Lee

Chief Cadastral Surveyor for Wyoming

W.H.B.

OFFICIALLY FILED: April 22, 1996

JZM

1029 A

(15)

accession no. 1408

TOWNSHIP No. 47 NORTH. RANGE No. 69 WEST of the 6th Principal MERIDIAN.

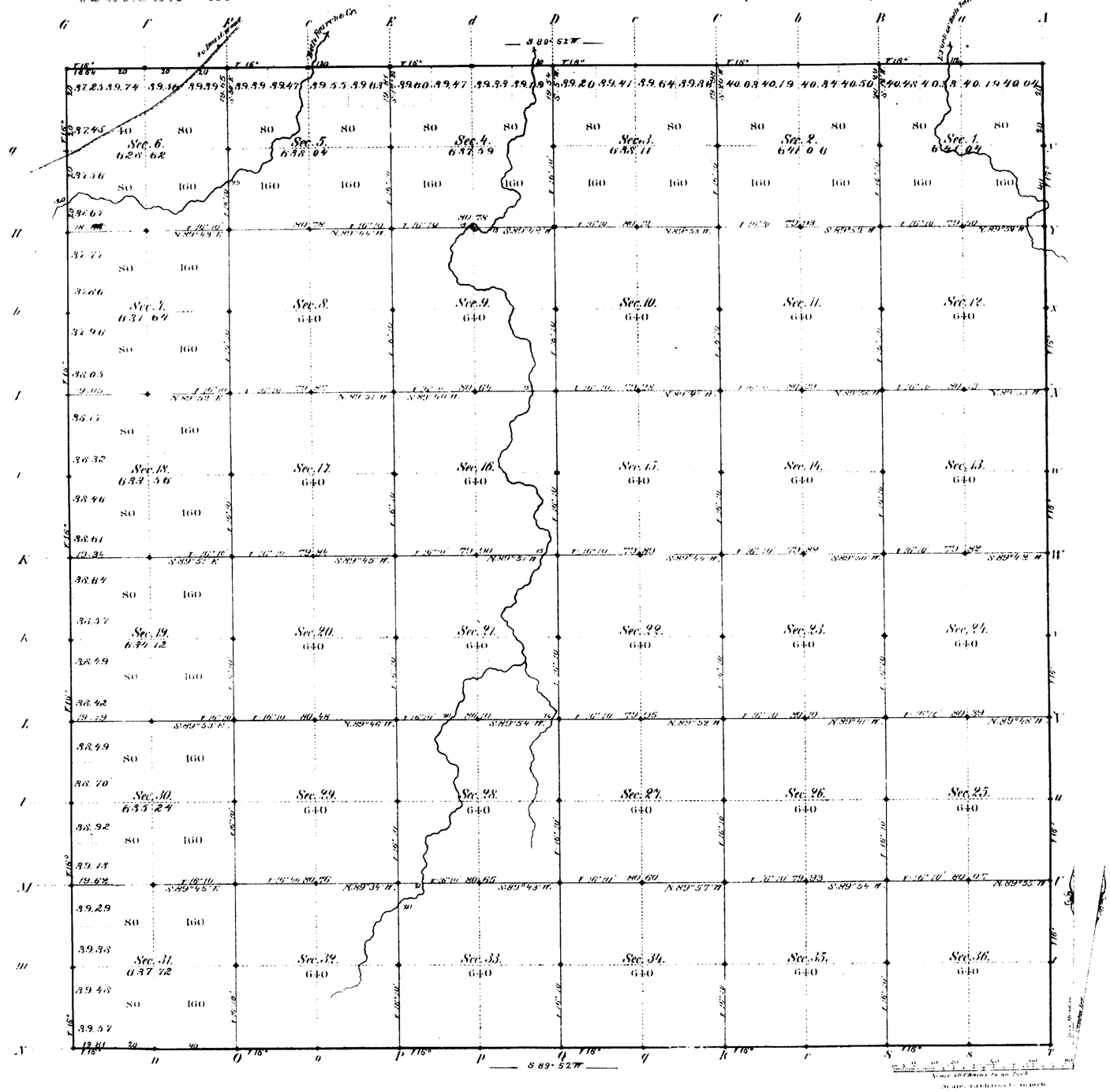

Total number of Acres. 22996.74

Surveys Designated	By Whom Surveyed	Date of Contract	Amount of Surveys M.	Ch.	Lk.	When Surveyed	Magnetic Declination
S. W. & N. Township lines	F. W. Weisshaar Jr.	April 18, 1881	17	78	45	May 4th 5, 1882	16° East
Subdivisions	W. J. Boland	" " "	59	79	95	Aug. 25 31 1882	16° 10' "
Connections							
E. Township line	W. J. Boland	April 18, 1881	6	0	0	May 22, 1882	

The above Map of Township No. 47 North of Range No. 69 West of the Sixth Principal Meridian Wyoming Territory is strictly conformable to the field notes of the survey thereof on file in this Office which have been examined and approved

Surveyor General's Office
Cheyenne Wyoming
November 13th 1882

Edw. C. David
Dep. Gen.

A. Gast & Co. St. Louis Mo.

1029

47 - 69.

(15)
Indexed

1401

81

EXTERIOR LINES.

Scale, 3 miles to an inch. Magnetic Variation, East

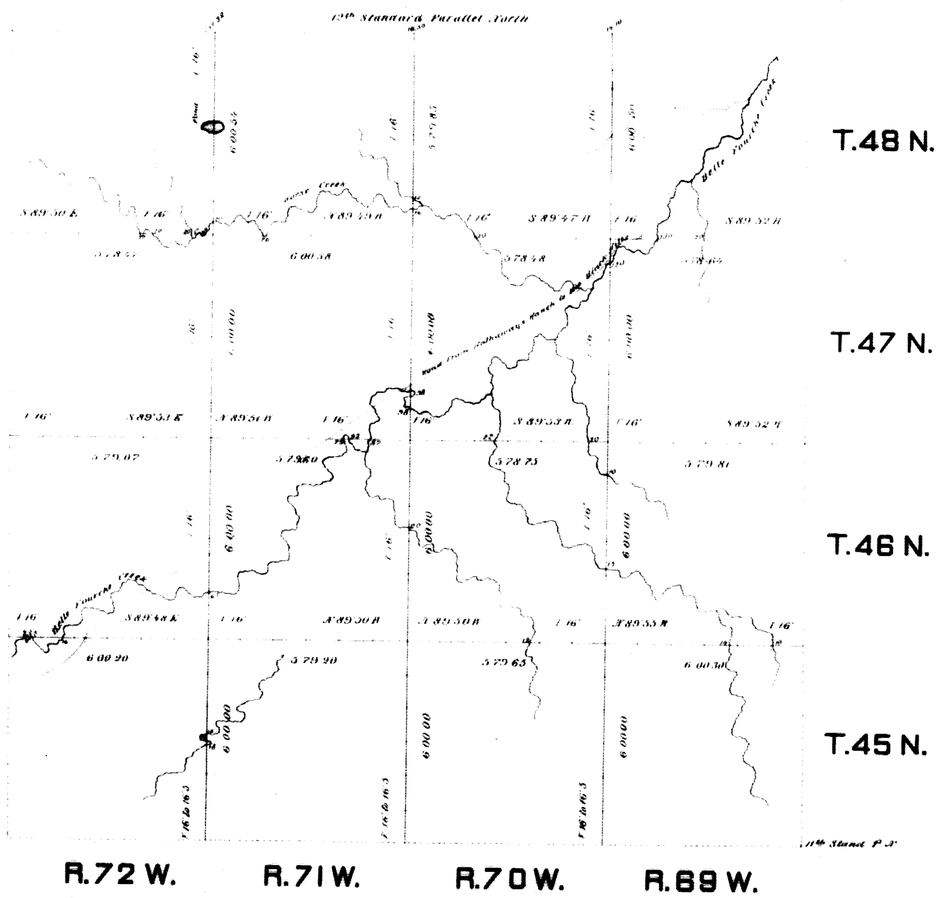

Surveys Designated	By Whom Surveyed	Date of Contract	Amount of Surveys. Mls	Chs	Lks	When Surveyed
Exteriors	F. K. Reinhart Jr	April 18, 1882	143	73	44	May 2 20, 1882
Connections	" " "	" " "		47	92	" " "

I hereby certify that the above diagram of the exterior lines of Townships No. 45, 46, 47, & 48 North, Ranges No. 69, 70, 71, & 72 West of the Sixth Principal Meridian — Wyoming Territory, is strictly conformable to the field notes of the survey thereof on file in this office, which have been examined and approved.

Surveyor General's Office,
Cheyenne Wyo.
November 11th 1882.

Edw. C. David
Surveyor General.

1022