8130 **Click Here for Field Notes**

ORIGINAL

TOWNSHIP 47 NORTH, RANGE 73 WEST, OF THE SIXTH PRINCIPAL MERIDIAN, WYOMING.

DEPENDENT RESURVEY

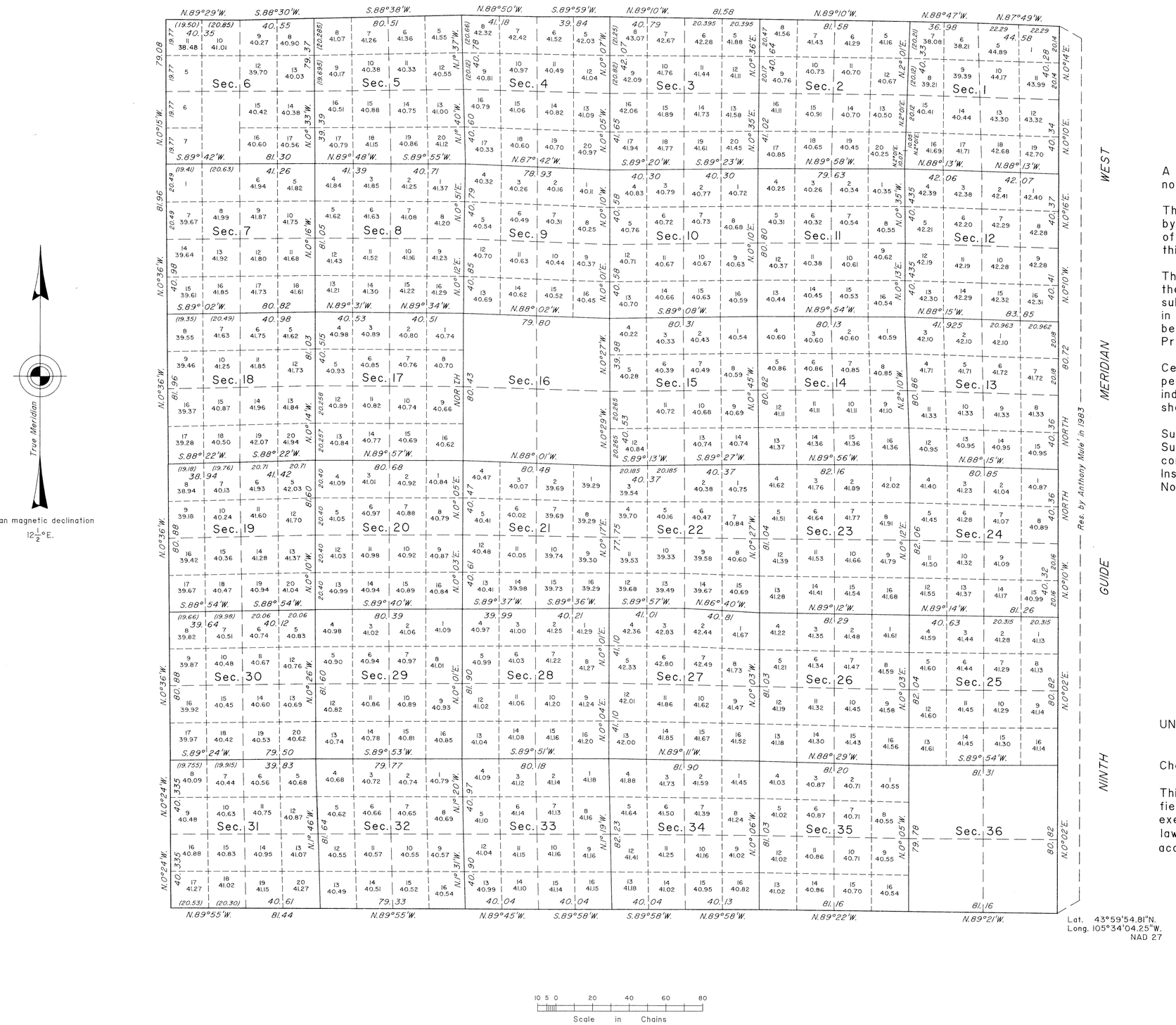

A history of surveys is contained in the field notes.

The south boundary was dependently resurveyed by James D. Claflin during the dependent resurvey of T. 46 N., R. 73 W., executed concurrently under this same group.

This plat represents the dependent resurvey of the west and north boundaries and the subdivisional lines designed to restore the corners in their true original locations according to the best available evidence, T. 47 N., R. 73 W., Sixth Principal Meridian, Wyoming.

Certain modified lots and areas shown hereon pertain to Federal interest estate only. Except as indicated hereon, the lottings and areas are as shown on the plat approved January 24, 1883.

Survey executed by Joel T. Ebner, Cadastral Surveyor, beginning September 21, 1988, and completed May 7, 1991, pursuant to Special Instructions dated February 12, 1988, for Group No. 509, Wyoming.

UNITED STATES DEPARTMENT OF THE INTERIOR
BUREAU OF LAND MANAGEMENT

Cheyenne, Wyoming December 13, 1996

This plat is strictly conformable to the approved field notes, and the survey, having been correctly executed in accordance with the requirements of law and the regulations of this Bureau, is hereby accepted.

For the Director

John P. Lee

Chief Cadastral Surveyor for Wyoming

W.H.B.

OFFICIALLY FILED: March 26, 1997

1118 A

1511

TOWNSHIP No. 47 NORTH RANGE No. 73 WEST OF 6th PRINCIPAL MERIDIAN.

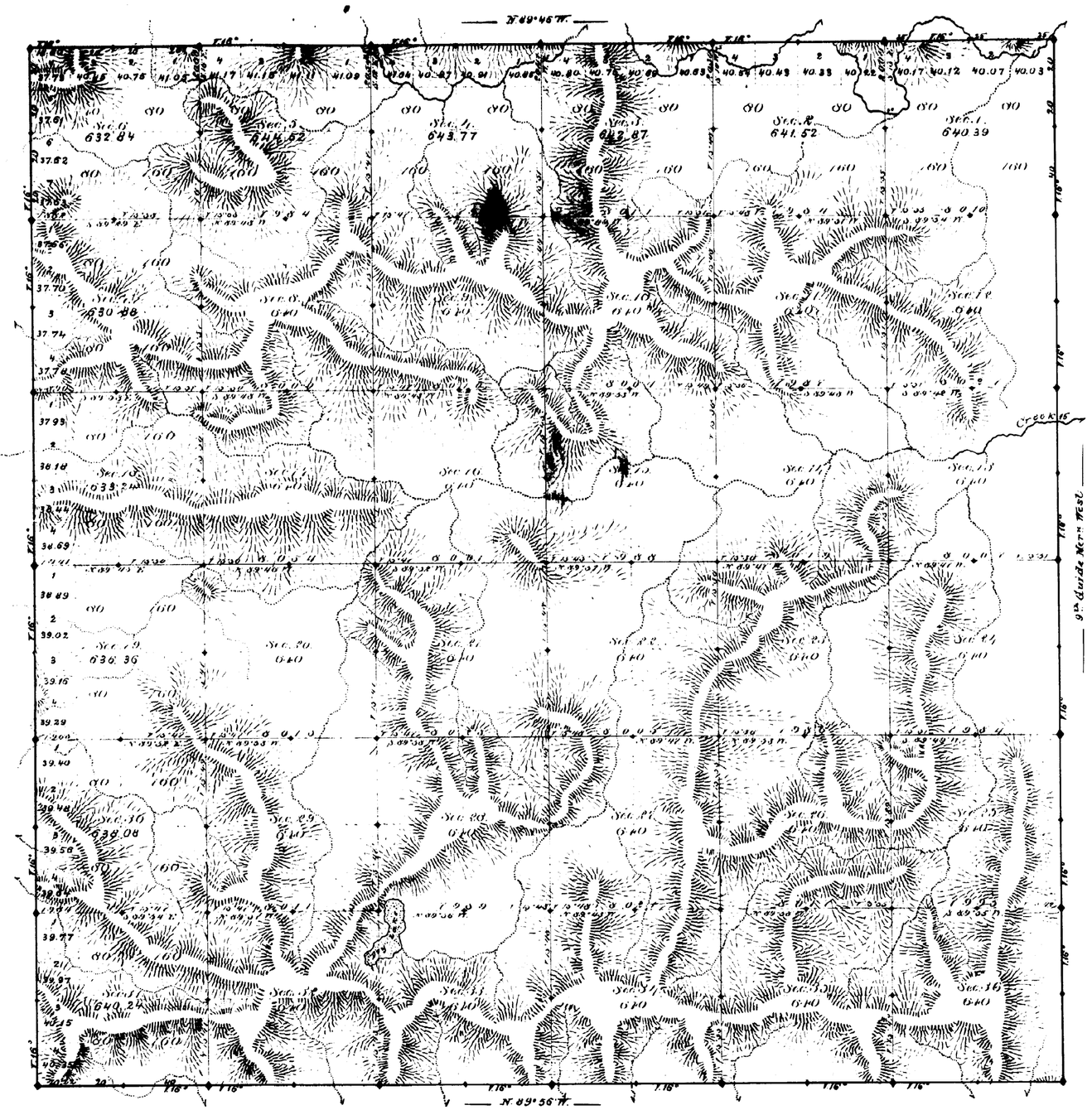

Total number of Acres. 23024.71

Surveys Designated.	By Whom Surveyed.	Date of Contract.	Amount of Surveys.			When Surveyed.	Magnetic Declination.
S.W. N. Township lines.	McCarthy & Moore.	Feb. 2nd 1881	13	79	2	April 4-5, 1881	16° East.
Subdivisions.	F. A. La Peire.	May 5th 1882	59	79	58	Aug. 22-31 1882	15°48' -
9th Guide Mer. W.	McCarthy & Moore.	Feb. 2nd 1881	6	0	0	March 21, 1881	

The above map of Township No. 47 North, Range No. 73 West of the 6th Principal Meridian, Wyoming Territory, is strictly conformable to the field notes of the survey thereof on file in this Office, which have been examined and approved.

Surveyor General's Office
Cheyenne Wyoming.
January 24th, 1883

Edw. C. David
Surv. Genl.

47 - 73

1118

Indexed

1110

64

EXTERIOR LINES

Scale 3 miles to an inch *Magnet Varial East*

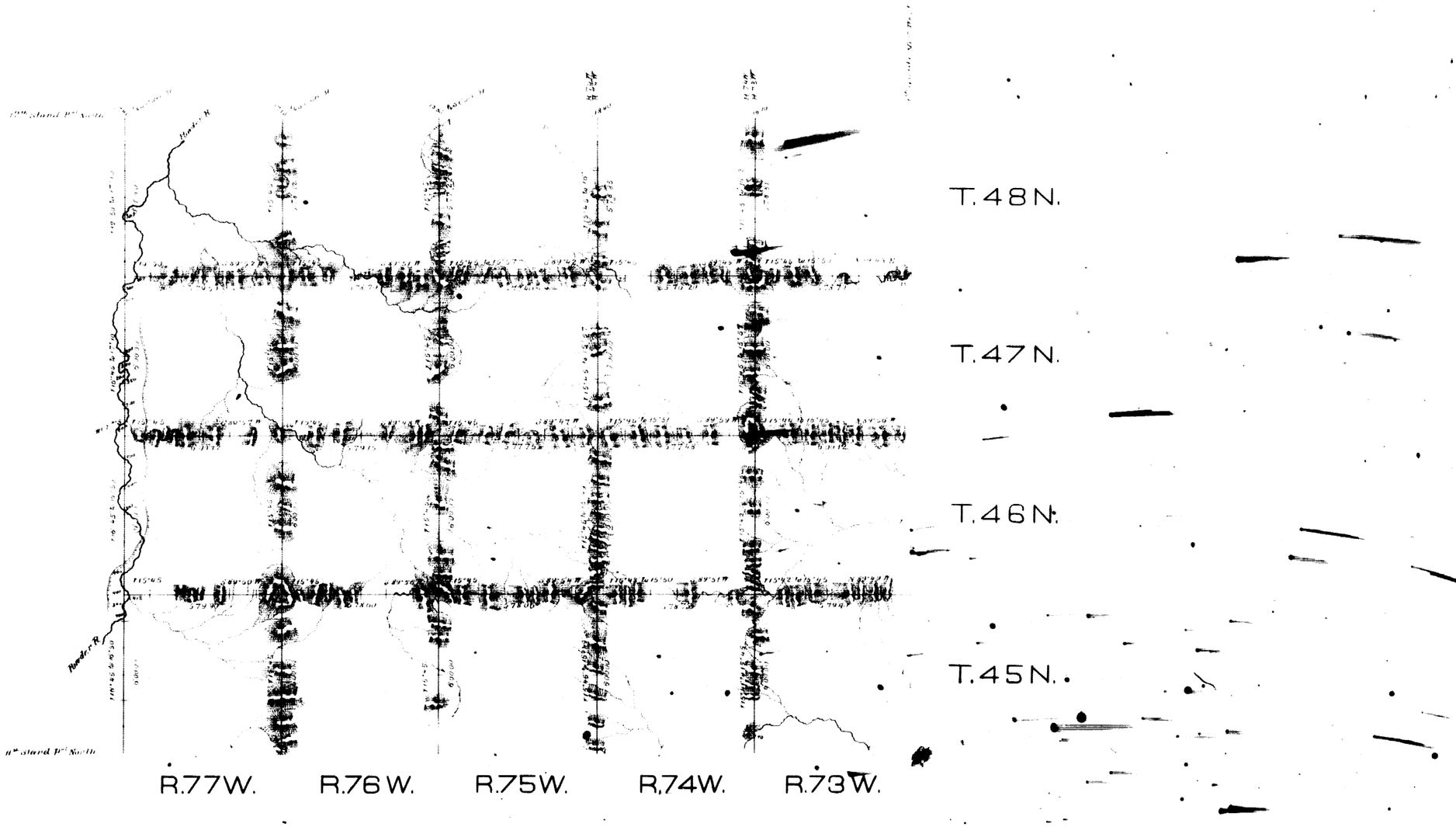

Surveys Designated	By whom Surveyed	Date of Contract	Amount of surveys			When surveyed
			mls	chs	lks	
Exterior lines	McCarthy & Moore	February 2, 1881	209	54	23	April 1st May 4, 1881
Connections	" " "	" " "	1	7	87	" " "

I hereby certify that the above diagram of the exterior lines, of Townships 45 to 48 N inclusive, Ranges 73 to 77 inclusive, west of the 6th Principal Meridian, Wyoming Territory, is strictly conformable to the field notes of the survey thereof on file in this Office, which have been examined and approved.

Surveyor General's Office,
Cheyenne, Wyo July 24th 1882

Edw. C. David
Surveyor General

795

Indices

1109

63.

9TH GUIDE MERIDIAN WEST.

From the 10th to the 12th Standard Parallel North, between Ranges 72 & 73 West of the 6th Prent Mrn Wyom Territory.

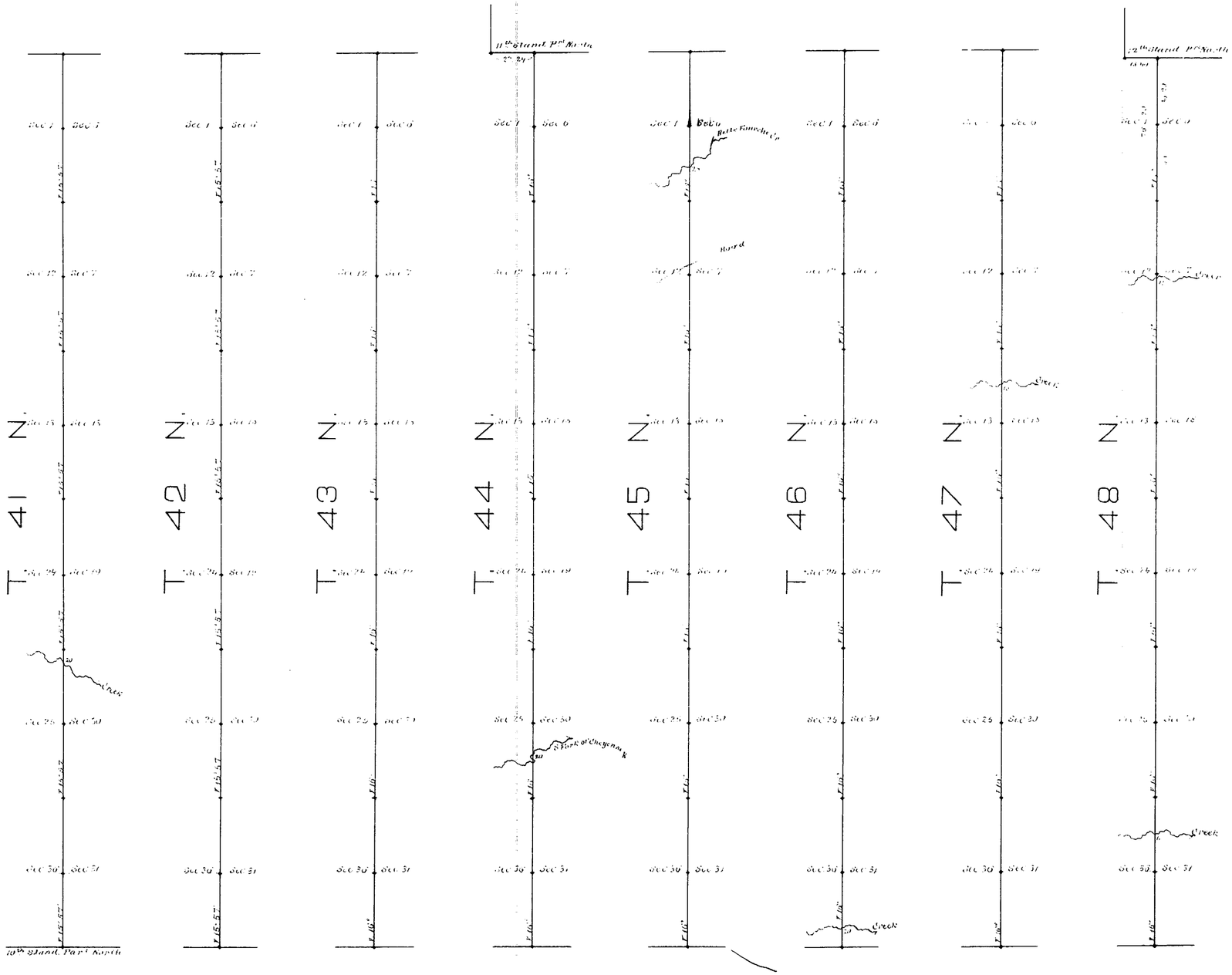

Magnetic Variat. East

Surveys Designated	By whom surveyed	Date of Contract	Amount of Surveys Mls	Chs	Lks	When surveyed
9th Guide Mrn West	Mr Crerthy & Moore	February 2nd 1882	47	76	20	March 17 21, 1881
Connections	"	"	0	40	64	March 19 & 21, 1881

I hereby certify that the above diagram of the 9th Guide Meridian West, from the 10th to the 12th Standard Parallel North, between Ranges 72 & 73 West of the 6th Prent Mrdn. Wyoming Territory, is strictly conformable to the field notes of the survey thereof on file in this Office, which have been examined and approved.

Surveyor General's Office
Cheyenne, Wyo July 24th 1882

Edw. C. David
Surveyor General

794