8242

Click Here for Field Notes

ORIGINAL

TOWNSHIP 47 NORTH, RANGE 74 WEST, OF THE SIXTH PRINCIPAL MERIDIAN, WYOMING.

DEPENDENT RESURVEY

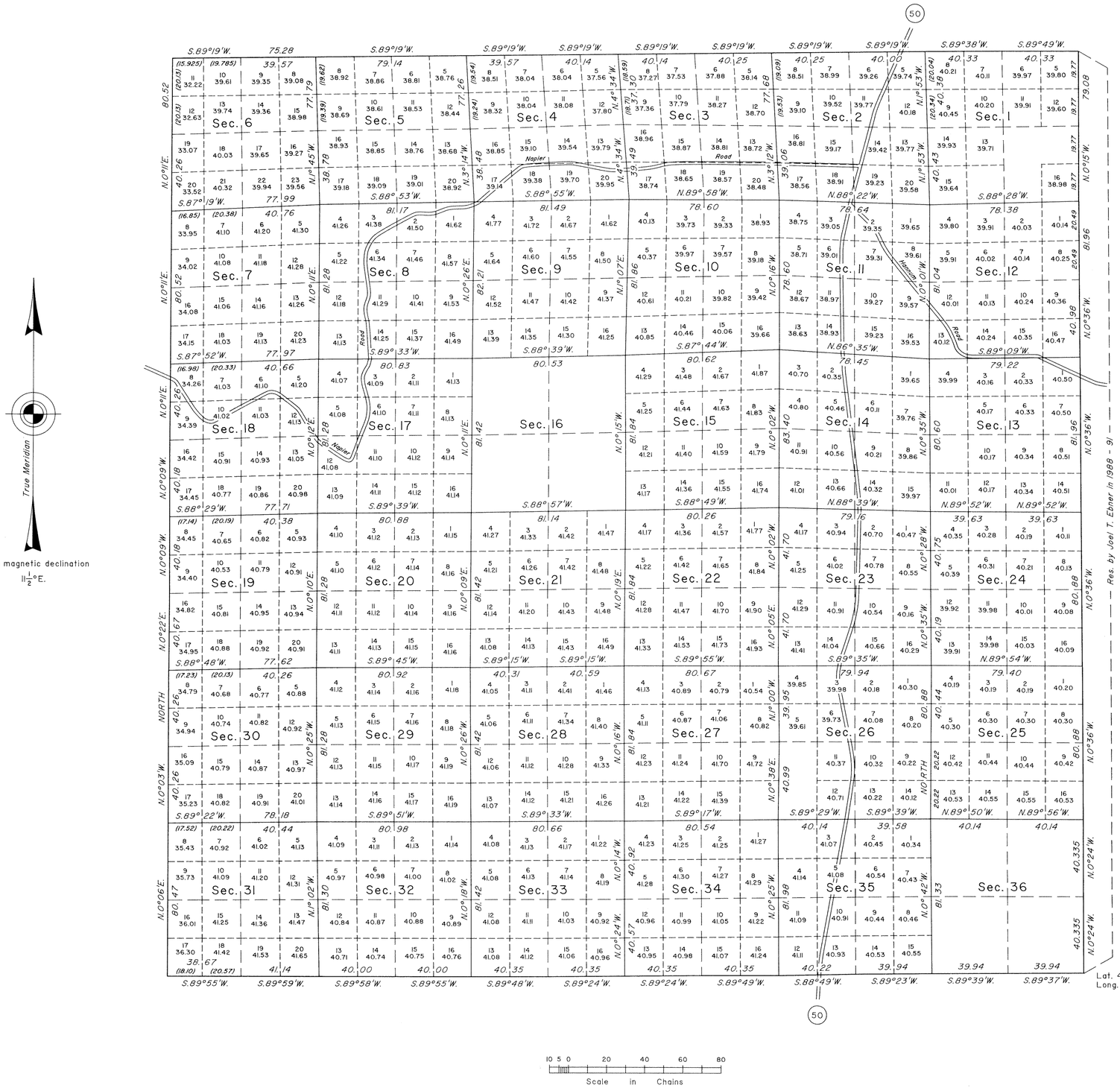

A history of surveys is contained in the field notes.

This plat represents the dependent resurvey of the south, west and north boundaries, and the subdivisional lines, designed to restore the corners in their true original locations according to the best available evidence, T. 47 N., R. 74 W., Sixth Principal Meridian, Wyoming.

Certain modified lots and areas shown hereon pertain to Federal interest estate only. Except as indicated hereon, the lottings and areas are as shown on the plat approved January 24, 1883.

Survey executed by Richard A. Kohler, Cadastral Surveyor, beginning June 12, 1995, and completed August 9, 1995, pursuant to Special Instructions dated April 3, 1995, for Group No. 602, Wyoming.

UNITED STATES DEPARTMENT OF THE INTERIOR
BUREAU OF LAND MANAGEMENT

Cheyenne, Wyoming September 28, 1998

This plat is strictly conformable to the approved field notes, and the survey, having been correctly executed in accordance with the requirements of law and the regulations of this Bureau, is hereby accepted.

For the Director

John P. Lee

Chief Cadastral Surveyor for Wyoming

W.H.B.

1122 A

OFFICIALLY FILED: November 12, 1998

(16)

78

155

TOWNSHIP N° 47 NORTH RANGE N° 74 WEST OF THE 6TH PRINCIPAL MERIDIAN

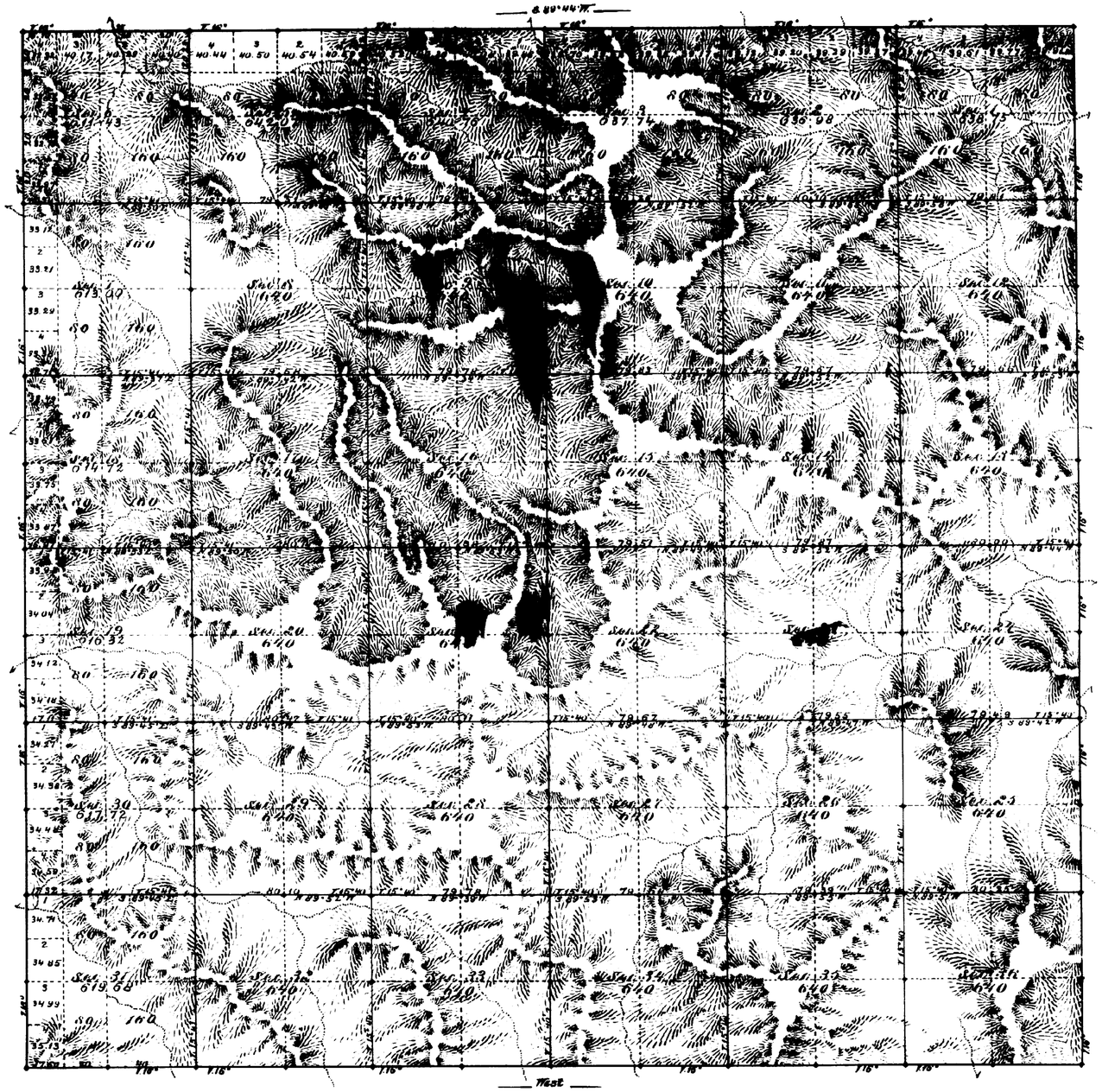

Total number of Acres 22,889.17

Surveys Designated.	By Whom Surveyed.	Date of Contract.	Amount of Surveys. M^d	C^ds	L^ds	When Surveyed.	Magnetic Declination.
Township lines.	Mc Carthy & Moore	Feb 2 1881	23	73	70	Apr 4-11, 12, 1881	16° East.
Subdivisions.	E. A. LaPaire	May 5 1882	59	60	59	Sept 1-9, 1882	15° 40' " "
Connections.							

The above Map of Township N° 47 North of Range No 74 West of the Sixth Principal Meridian, Wyoming Territory, is strictly conformable to the field notes of the survey thereof on file in this Office, which have been examined and approved.

Surveyor General's Office,
Cheyenne Wyoming
January 24th 1883.

Edw. C. David
Surveyor General.

1122

47-74

Indexed

1110

64

EXTERIOR LINES

Scale 3 miles to an inch *Magnet Jarial East*

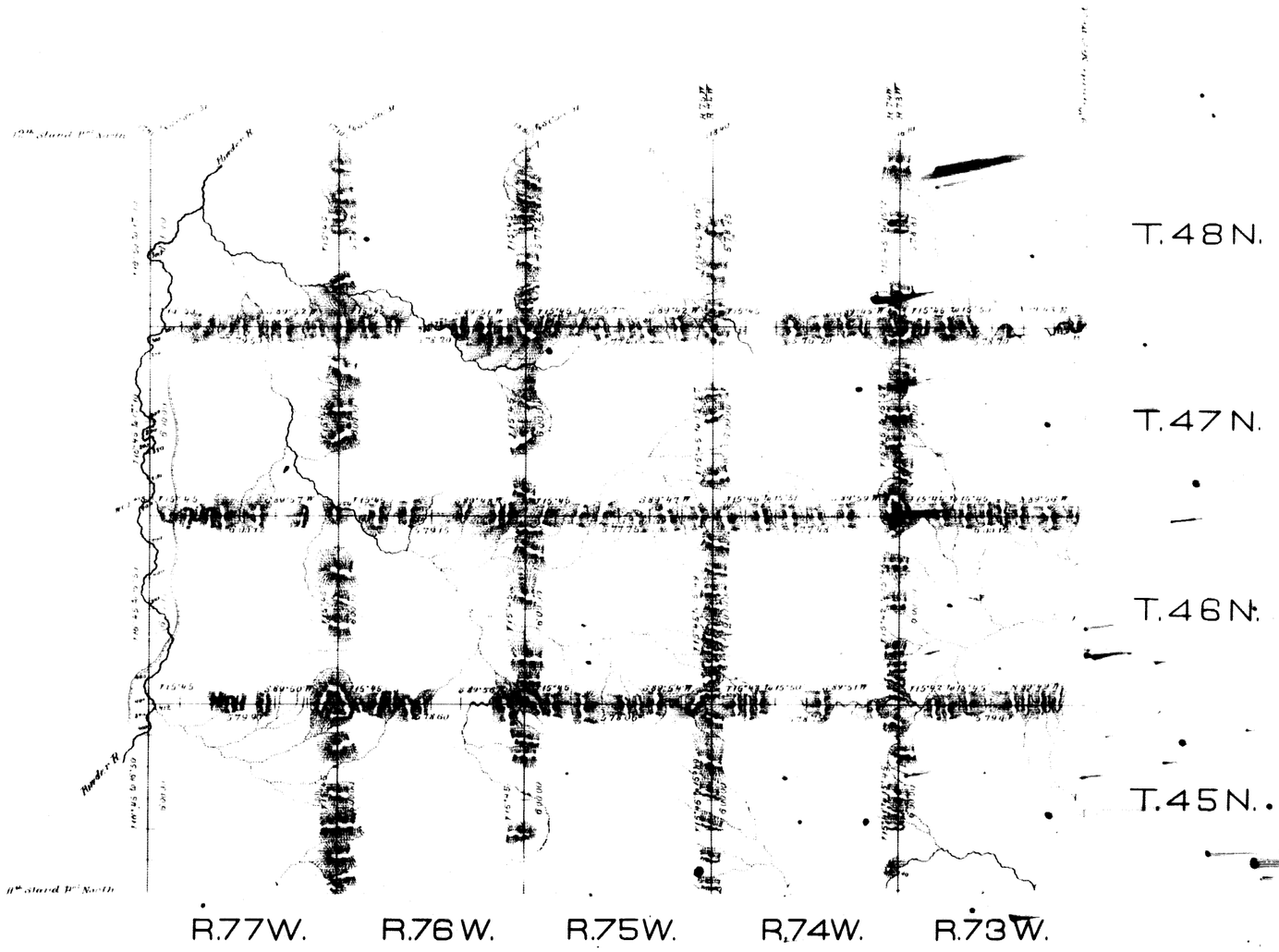

Surveys Designated	By whom Surveyed	Date of Contract	Amount of surveys mls	chs	lks	When surveyed
Exterior lines	McCarthy & Moore	February 2, 1881	209	54	23	April 1st - May 4, 1881
Connections	" " "	" " "	1	7	87	" " "

I hereby certify that the above diagram of the exterior lines, of Townships 45 to 48 N inclusive, Ranges 73 to 77 inclusive, West of the 6th Principal Meridian, Wyoming Territory, is strictly conformable to the field notes of the survey thereof on file in this Office, which have been examined and approved.

Surveyor General's Office,
Cheyenne, Wyo July 24th 1882

Edw. C. David
Surveyor General

795