7786 **Click Here for Field Notes**

ORIGINAL

TOWNSHIP 48 NORTH, RANGE 70 WEST, OF THE SIXTH PRINCIPAL MERIDIAN, WYOMING.

DEPENDENT RESURVEY

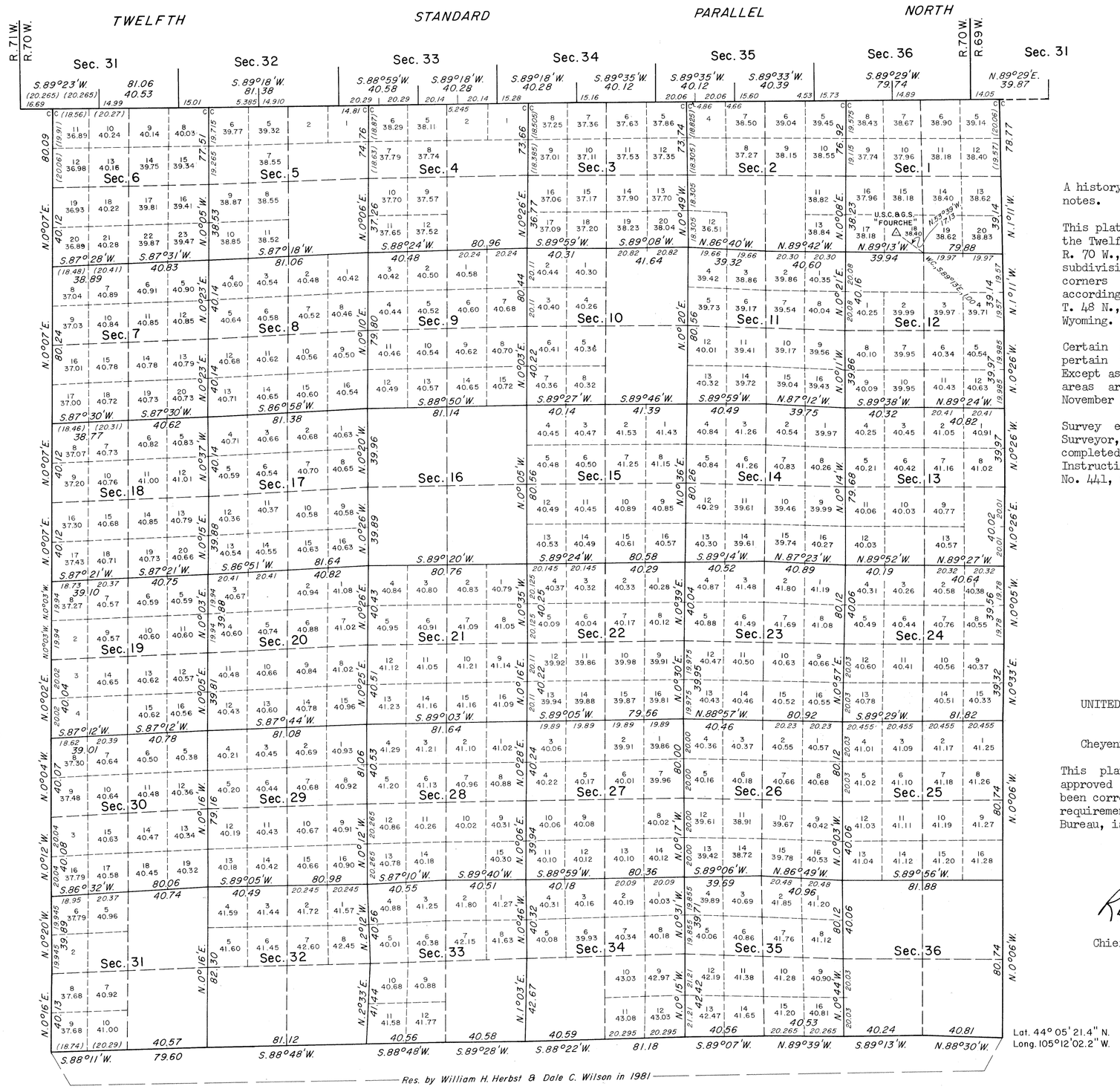

A history of surveys is contained in the field notes.

This plat represents the dependent resurvey of the Twelfth Standard Parallel North, through R. 70 W., the east and west boundaries, and the subdivisional lines designed to restore the corners in their true original locations according to the best available evidence, T. 48 N., R. 70 W., Sixth Principal Meridian, Wyoming.

Certain modified lots and areas shown hereon pertain to Federal interest estate only. Except as indicated hereon, the lottings and areas are as shown on the plat approved November 13, 1882.

Survey executed by Dale C. Wilson, Cadastral Surveyor, beginning October 28, 1982, and completed June 16, 1983, pursuant to Special Instructions dated August 16, 1982, for Group No. 441, Wyoming.

UNITED STATES DEPARTMENT OF THE INTERIOR
BUREAU OF LAND MANAGEMENT

Cheyenne, Wyoming February 20, 1987

This plat is strictly conformable to the approved field notes, and the survey, having been correctly executed in accordance with the requirements of law and the regulations of this Bureau, is hereby accepted.

For the Director

Richard L. Parker

Chief Cadastral Surveyor for Wyoming

W.H.B.

1026 A

(15)

accession no. 1405

85

TOWNSHIP No. 48 NORTH, RANGE No. 70 WEST of the 6th Principal MERIDIAN.

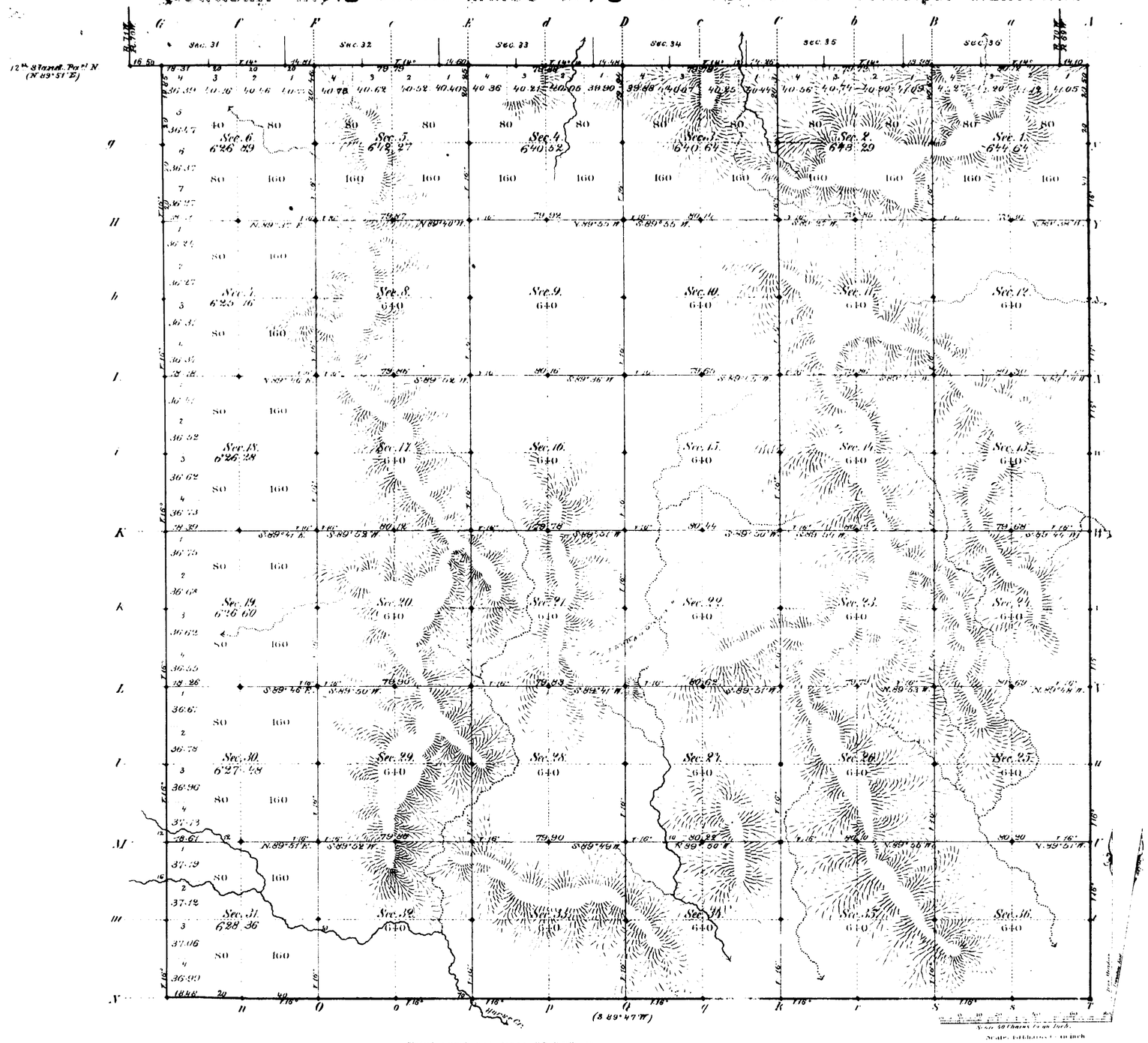

Total number of Acres 22,972.13

Surveys Designated	By Whom Surveyed	Date of Contract	Amount of Surveys Miles	Chains	Links	When Surveyed	Magnetic Declination
E S & W Township lines	F. W. Weisshaar Jr.	April 18, 1882	17	78	83	May 5 & 11, 1882	16° E. var.
Subdivisions	W. J. Boland	" " "	59	73	38	Oct. 9 & 17, 1882	16° "
Connections	" " "	" " "		72	3	" " "	
12th stand. Par. N	Edw. F. Stable	August 12, 1880	5	77	60	July 2, 1881	

The above Map of Township No. 48 North of Range No. 70 West of the Sixth Principal Meridian Wyoming Territory is strictly conformable to the field notes of the survey thereof on file in this Office, which have been examined and approved

Surveyor General's Office,
Cheyenne Wyoming
November 13th 1882

Edw. C. David
Surv. Genl.

A. Gast & Co. St. Louis Mo.

1026

48 - 70

(15)
Indexes

1401

81

EXTERIOR LINES.

Scale 3 miles to an inch. Magnetic Variation, East

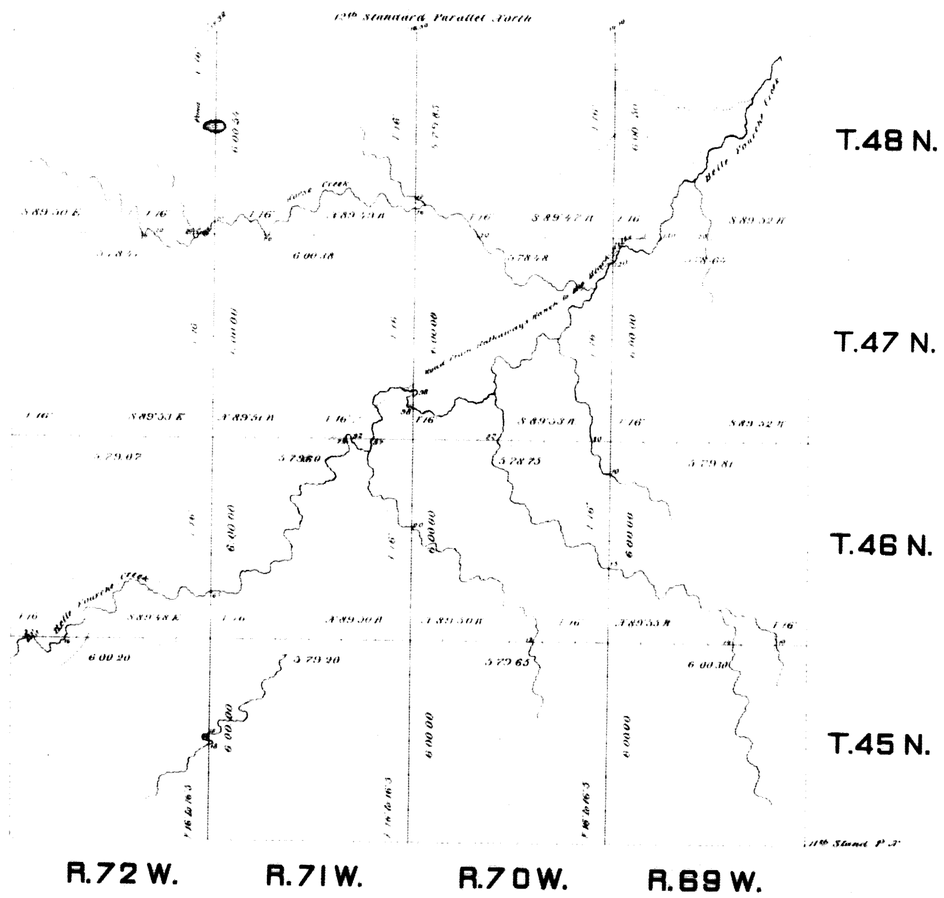

Surveys Designated	By Whom Surveyed	Date of Contract	Amount of Surveys Mls	Chs	Lks	When Surveyed
Exteriors	F. W. Reinhaar Jr	April 18. 1882	143	73	44	May 2. 20. 1882
Connections	" " "	" " "		47	92	" " "

I hereby certify that the above diagram of the exterior lines of Townships No. 45, 46, 47, & 48 North, Ranges 8 No. 69, 70, 71, & 72 West of the Sixth Principal Meridian — Wyoming Territory, is strictly conformable to the field notes of the survey thereof on file in this office, which have been examined and approved.

Surveyor General's Office,
Cheyenne Wyo.
November 11th 1882.

Edw. C. David
Surveyor General.

1022