7787 **Click Here for Field Notes**

ORIGINAL

TOWNSHIP 48 NORTH, RANGE 71 WEST, OF THE SIXTH PRINCIPAL MERIDIAN, WYOMING.

DEPENDENT RESURVEY

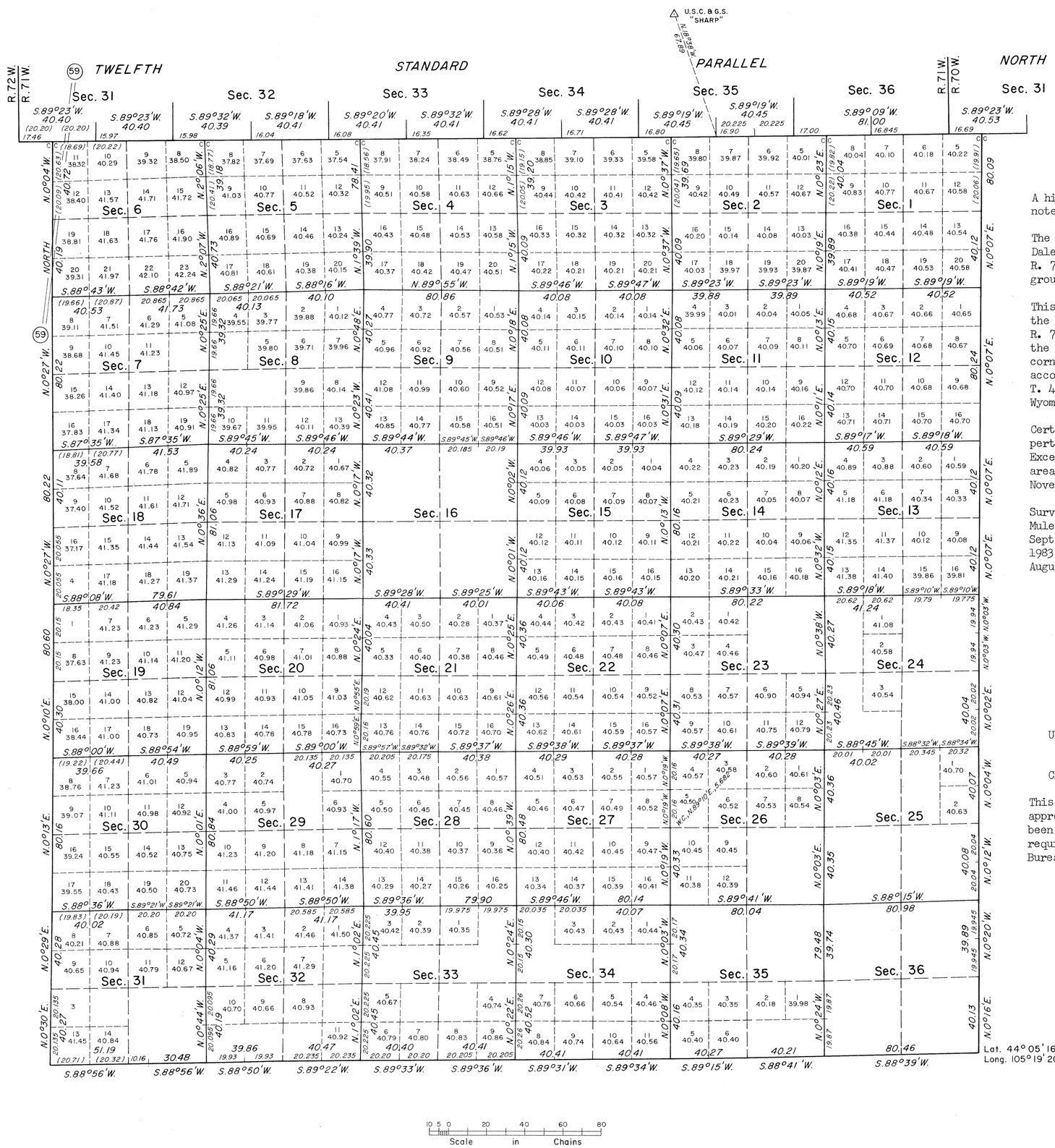

A history of surveys is contained in the field notes.

The east boundary was dependently resurveyed by Dale C. Wilson during the resurvey of T. 48 N., R. 70 W., executed concurrently under this same group.

This plat represents the dependent resurvey of the Twelfth Standard Parallel North, through R. 71 W., the south and west boundaries, and the subdivisional lines designed to restore the corners in their true original locations according to the best available evidence, T. 48 N., R. 71 W., Sixth Principal Meridian, Wyoming.

Certain modified lots and areas shown hereon pertain to Federal interest estate only. Except as indicated hereon, the lottings and areas are as shown on the plat approved November 13, 1882.

Survey executed by Dale C. Wilson and Anthony Mule', Cadastral Surveyors, beginning September 28, 1982, and completed October 19, 1983, pursuant to Special Instructions dated August 16, 1982, for Group No. 441, Wyoming.

UNITED STATES DEPARTMENT OF THE INTERIOR
BUREAU OF LAND MANAGEMENT

Cheyenne, Wyoming February 20, 1987

This plat is strictly conformable to the approved field notes, and the survey, having been correctly executed in accordance with the requirements of law and the regulations of this Bureau, is hereby accepted.

For the Director

Richard L. Pakes

Chief Cadastral Surveyor for Wyoming

Lat. 44° 05' 16.4" N.
Long. 105° 19' 20.8" W.

W.H.B.

1038 A

1417

TOWNSHIP No. 48 NORTH. RANGE No. 71 WEST of the 6th Principal MERIDIAN.

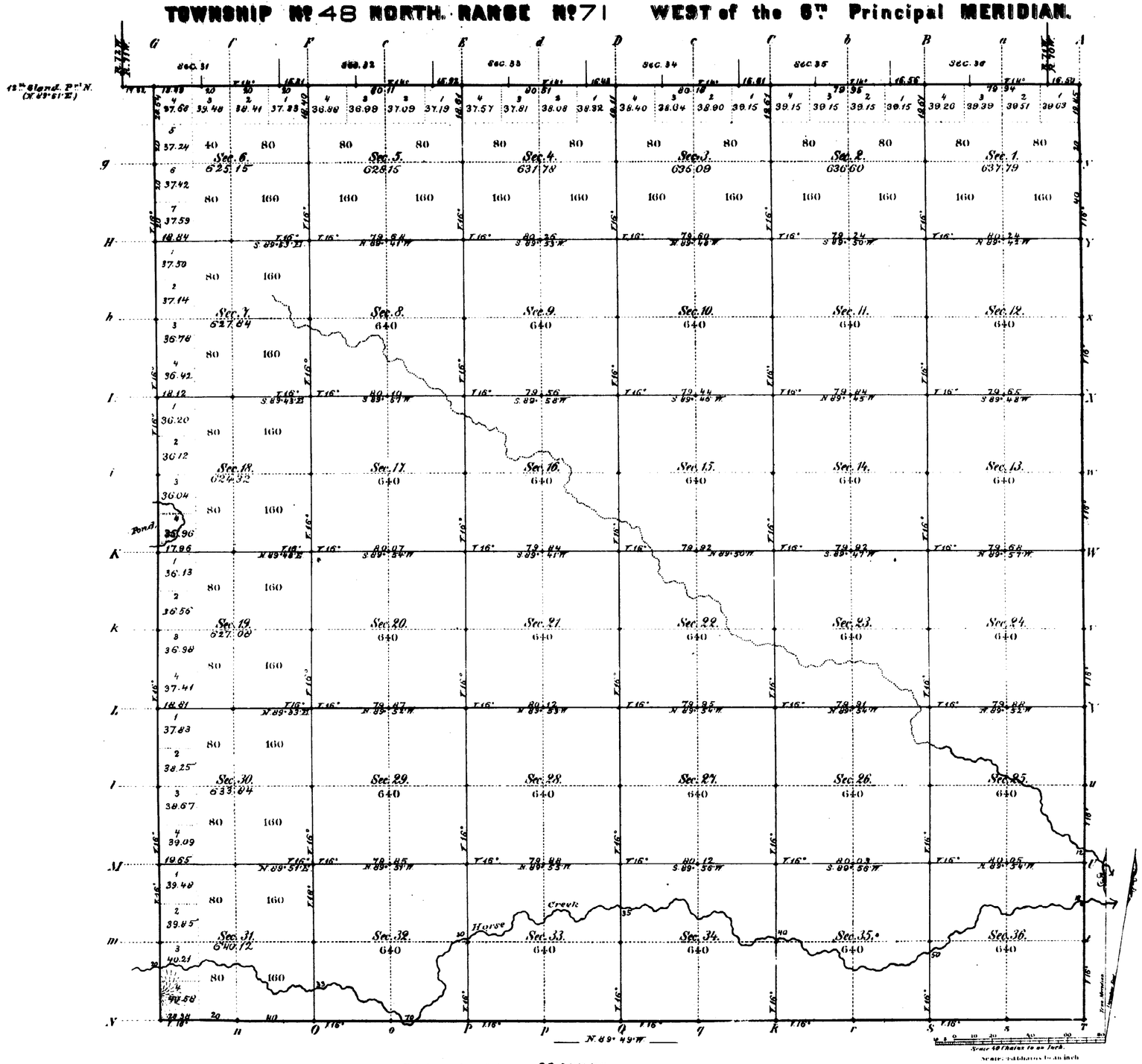

Total number of Acres. 22.947.76

Surveys Designated	By Whom Surveyed	Date of Contract	Amount of Surveys Mi.	Ch.	Lk.	When Surveyed	Magnetic Declination
E. Sw. W. Township-lines	F. W. Weisshaar Jr.	April 18, 1882	18	0	77	May 11, 1882 20, 1882	16° East
Subdivisions	W. J. Boland	" " "	59	65	42	Sept. 30 - Oct. 7, 1882	16° " "
Connections	" " "	" " "	1	01	33	" " "	
12th Stand. Pr. N	Edw. F. Blahle	August 12, 1880	5	79	18	July 16 2, 1881	

The above Map of Township No. 48 North of Range No. 71 West of the Sixth Principal Meridian Wyoming Territory is strictly conformable to the field notes of the survey thereof on file in this Office, which have been examined and approved.

Surveyor General's Office.
Cheyenne Wyoming
November 13th 1882

Edw. C. David
Sur. Gen.

A. Gast & Co. St. Louis, Mo.

48 - 71

1038

(15)
Indexed

1401

81

EXTERIOR LINES.

Scale, 3 miles to an inch. Magnetic Variation, East

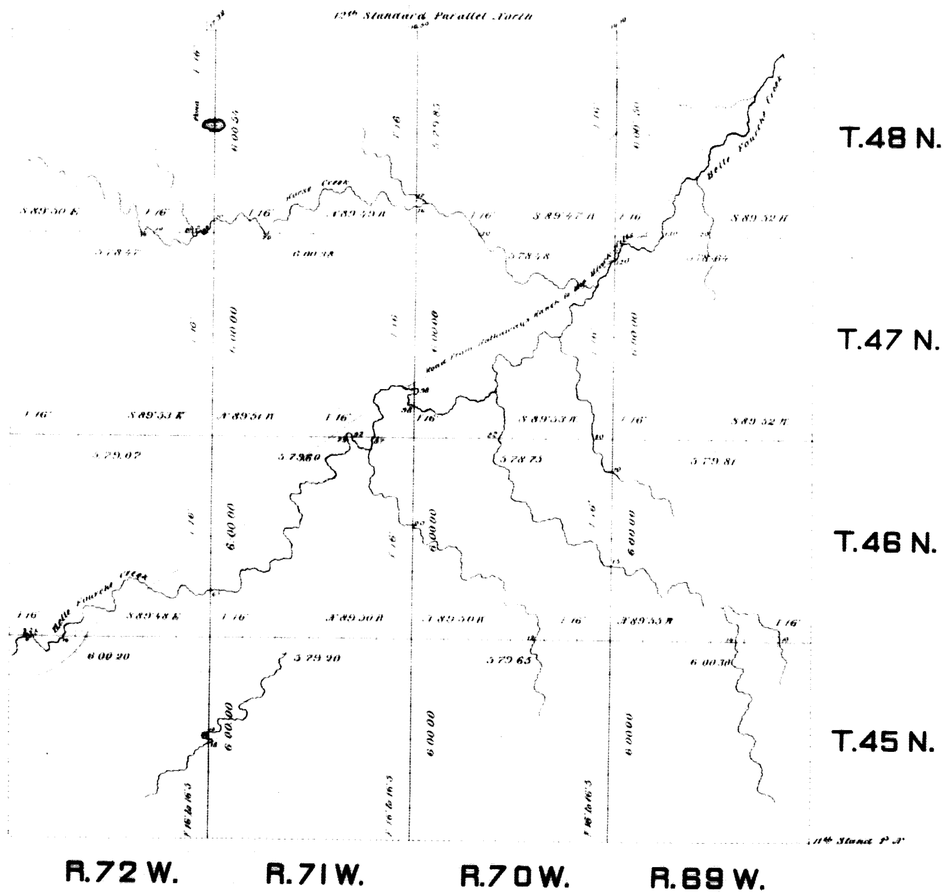

Surveys Designated	By Whom Surveyed	Date of Contract	Amount of Surveys Mls	Chs	Lks	When Surveyed
Exteriors	F. W. Reinhart Jr	April 18. 1882	143	73	44	May 2 20. 1882
Connections	" " "	" " "		47	92	" " "

I hereby certify that the above diagram of the exterior lines of Townships No. 45, 46, 47, & 48 North, Ranges No. 69, 70, 71, & 72 West of the Sixth Principal Meridian — Wyoming Territory, is strictly conformable to the field notes of the survey thereof on file in this office, which have been examined and approved.

Surveyor Generals Office.
Cheyenne Wyo.
November 11th 1882.

Edw. C. David
Surveyor General.

1022