7822

Click Here for Field Notes

ORIGINAL

TOWNSHIP 48 NORTH, RANGE 72 WEST, OF THE SIXTH PRINCIPAL MERIDIAN, WYOMING.

DEPENDENT RESURVEY

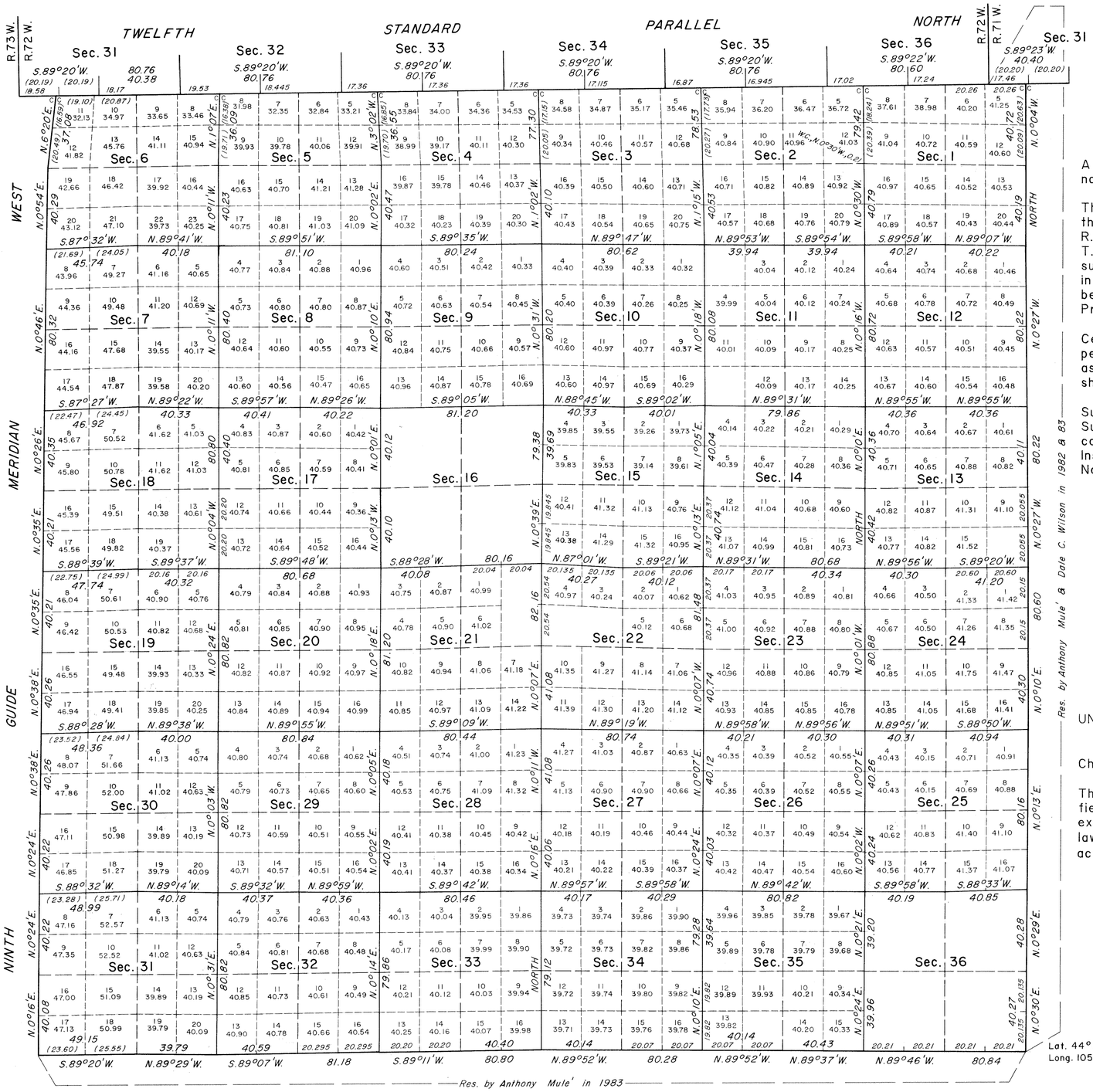

True Meridian

Mean magnetic declination
12 1/2 E.

A history of surveys is contained in the field notes.

This plat represents the dependent resurvey of the Twelfth Standard Parallel North, through R. 72 W., the Ninth Guide Meridian West, through T. 48 N., between Rs. 72 and 73 W., and the subdivisional lines designed to restore the corners in their true original locations according to the best available evidence, T. 48 N., R. 72 W., Sixth Principal Meridian, Wyoming.

Certain modified lots and areas shown hereon pertain to Federal interest estate only. Except as indicated hereon, the lottings and areas are as shown on the plat approved November 13, 1882.

Survey executed by Anthony Mule', Cadastral Surveyor, beginning October 17, 1983, and completed August 23, 1984, pursuant to Special Instructions dated October 14, 1983, for Group No. 455, Wyoming.

UNITED STATES DEPARTMENT OF THE INTERIOR
BUREAU OF LAND MANAGEMENT

Cheyenne, Wyoming January 22, 1988

This plat is strictly conformable to the approved field notes, and the survey, having been correctly executed in accordance with the requirements of law and the regulations of this Bureau, is hereby accepted.

For the Director

Richard L. Pakes

Chief Cadastral Surveyor for Wyoming

Lat. 44°05'11.7" N.
Long. 105°26'38.8" W.

10 5 0 20 40 60 80
Scale in Chains

W.H.B.

1034 A

accession no. 1413

TOWNSHIP Nº 48 NORTH. RANGE Nº 72 WEST of the 6th Principal MERIDIAN.

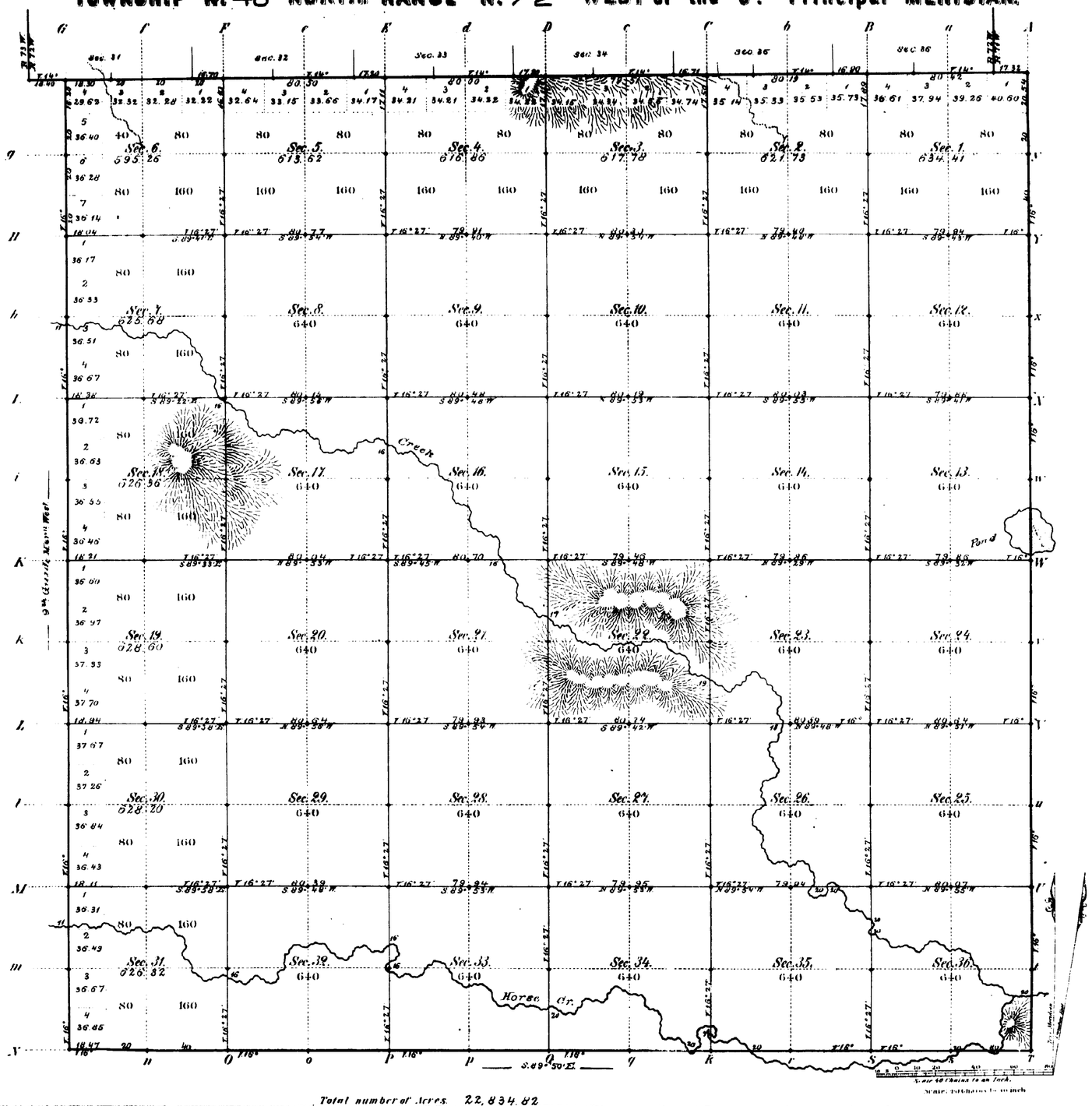

Total number of Acres 22,834 82

Surveys Designated	By Whom Surveyed	Date of Contract	Amount of Surveys M. Ch. Lks.	When Surveyed	Magnetic Declination
S. & E. Township lines	F. H. Weishaar Jr.	April 18, 1882	41 79 1	May 19 & 20, 1882	16° East
Subdivisions	W. J. Bulard	" " "	39 60 69	Sept. 23-29, 1882	16° 27' "
Connections	" " "	" " "	1 4 71	" " "	" " "
9th Guide Mer. W.	McCarthy & Moore	Febr. 2nd 1881	5 76 20	March 21st 1881	
12th Stand. Par. N.	Edw. F. Stanle	August 12, 1880	5 68 92	July 4, 1881	

The above Map of Township Nº 48 North of Range Nº 72 West of the Sixth Principal Meridian Wyoming Territory is strictly conformable to the field notes of the survey thereof on file in this Office, which have been examined and approved

Surveyor Generals Office, Cheyenne Wyoming November 13th 1882

Edw. E. Bard Surv. Gen'l

A. Gast & Co., St. Louis Mo.

48 - 72

(13)

1109

9TH GUIDE MERIDIAN WEST.

From the 10th to the 12th Standard Parallel North, between Ranges 72 & 73 West of the 6th Prin. M. Wyom. Territory.

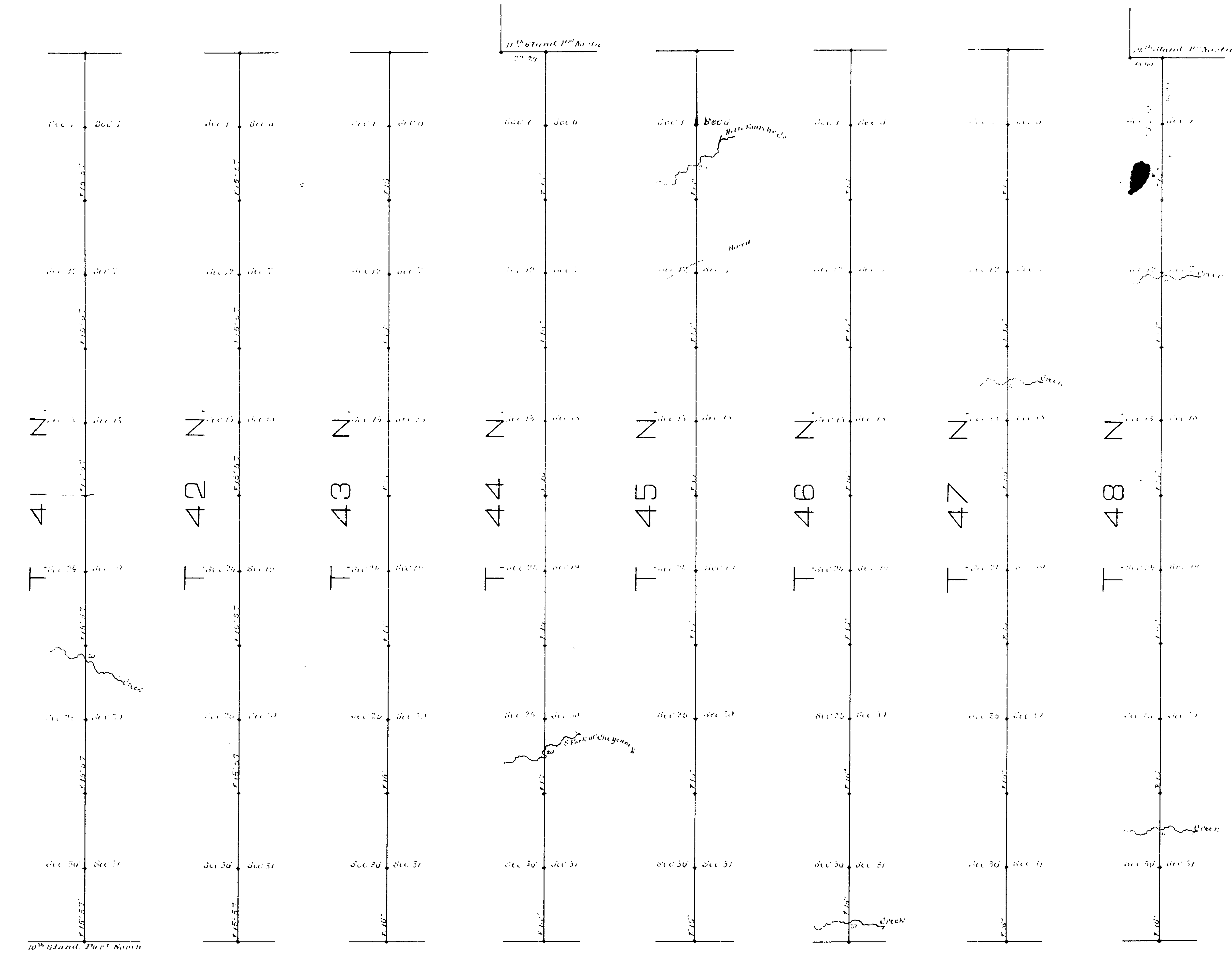

Surveys Designated	By whom surveyed	Date of Contract	Amount of Surveys mls.	chs.	lks.	When surveyed
9th Guide Mer. West	McCarthy & Moore	February 2nd 1881	47	76	20	March 17–21, 1881
Connections			0	40	64	March 19th–21, 1881

I hereby certify that the above diagram of the 9th Guide Meridian West, from th[e 10th]
to the 12th Standard Parallel North, between Ranges 72 & 73 West of the 6th Prin[cipal Meridian]
Wyoming Territory, is strictly conformable to the field notes of the survey the[reof on]
file in this Office, which have been examined and approved.
Surveyor General's Office,
Cheyenne Wyo. July 24th 1882

Edw. C. D[avid]
Surveyor G[eneral]

(15)
Issued

1901

81

EXTERIOR LINES.

Scale 3 miles to an inch. Magnetic Variation, East

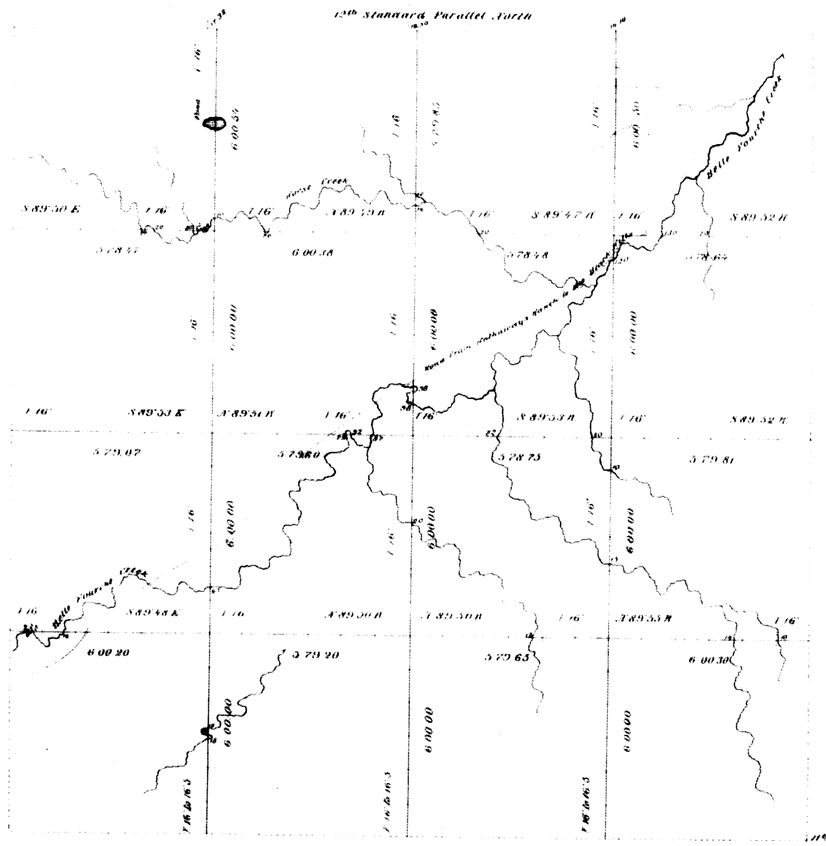

Surveys Designated	By Whom Surveyed	Date of Contract	Amount of Surveys Mls	Chs	Lks	When Surveyed
Exteriors	F. W. Kennaar Jr	April 18, 1882	143	93	44	May 2 20, 1882
Connections	" " "	" " "		47	92	" " "

I hereby certify that the above diagram of the exterior lines of Townships Nos 45, 46, 47, & 48 North, Ranges Nos 69, 70, 71, & 72 West of the Sixth Principal Meridian — Wyoming Territory, is strictly conformable to the field notes of the survey thereof on file in this office, which have been examined and approved.

Surveyor General's Office,
Cheyenne Wyo.
November 11th 1882.

Edw. C. Davis, Surveyor General.

1022