8243 **Click Here for Field Notes**

ORIGINAL

TOWNSHIP 48 NORTH, RANGE 74 WEST, OF THE SIXTH PRINCIPAL MERIDIAN, WYOMING.

DEPENDENT RESURVEY

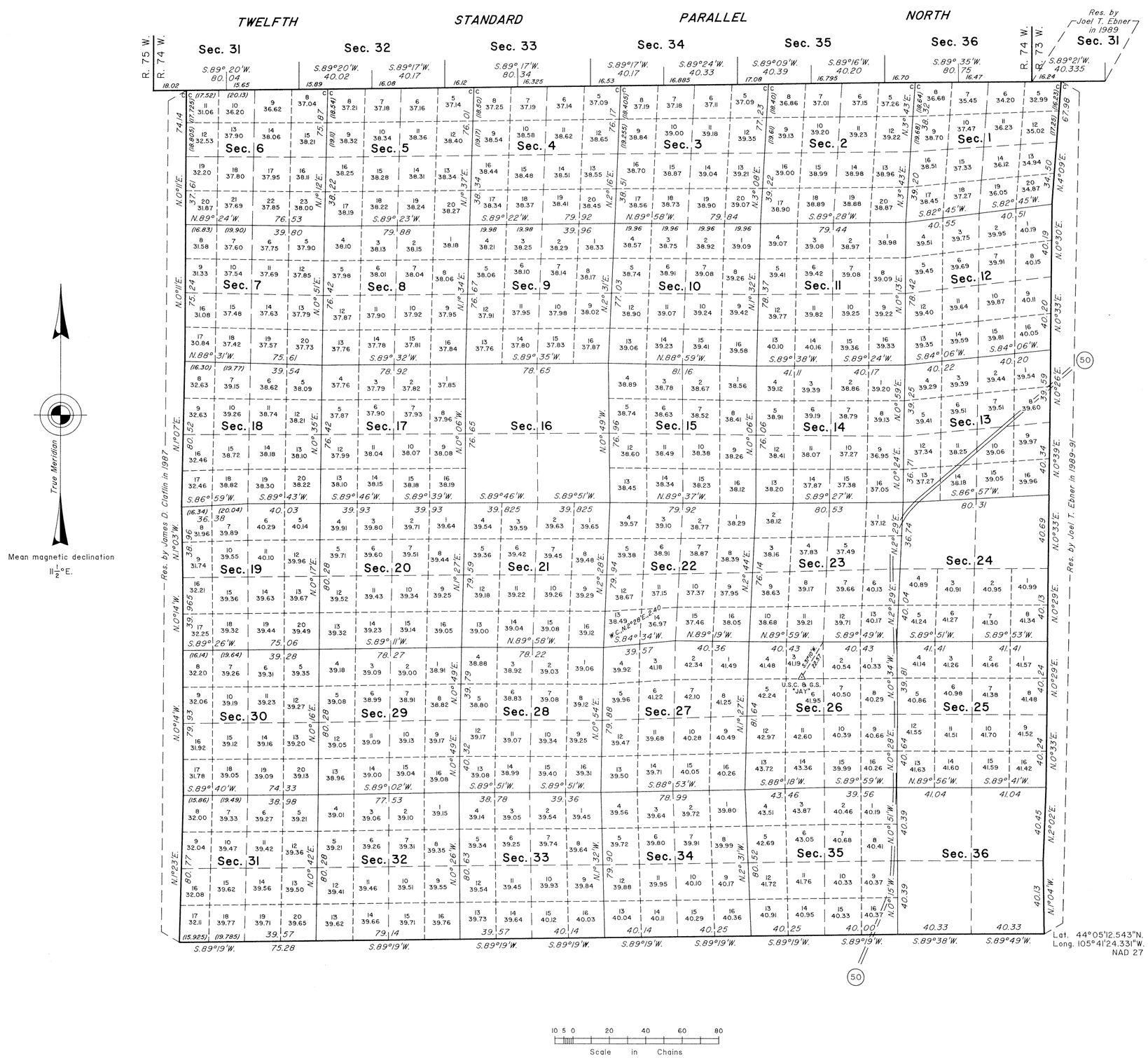

A history of surveys is contained in the field notes.

The south boundary was dependently resurveyed by Richard A. Kohler during the survey of T. 47 N., R. 74 W., executed concurrently under this same group.

This plat represents the dependent resurvey of the Twelfth Standard Parallel North, through R. 74 W., and the subdivisional lines, designed to restore the corners in their true original locations according to the best available evidence, T. 48 N., R. 74 W., Sixth Principal Meridian, Wyoming.

Certain modified lots and areas shown hereon pertain to Federal interest estate only. Except as indicated hereon, the lottings and areas are as shown on the plat approved January 24, 1883.

Survey executed by Richard A. Kohler, Cadastral Surveyor, beginning August 14, 1995, and completed July 31, 1996, pursuant to Special Instructions dated April 3, 1995, for Group No. 602, Wyoming.

UNITED STATES DEPARTMENT OF THE INTERIOR
BUREAU OF LAND MANAGEMENT

Cheyenne, Wyoming September 28, 1998

This plat is strictly conformable to the approved field notes, and the survey, having been correctly executed in accordance with the requirements of law and the regulations of this Bureau, is hereby accepted.

For the Director

John P. Lee

Chief Cadastral Surveyor for Wyoming

W.H.B.

1123 A

OFFICIALLY FILED: November 12, 1998

1516

TOWNSHIP No 48 NORTH. RANGE No 74 WEST of the 6th Principal MERIDIAN.

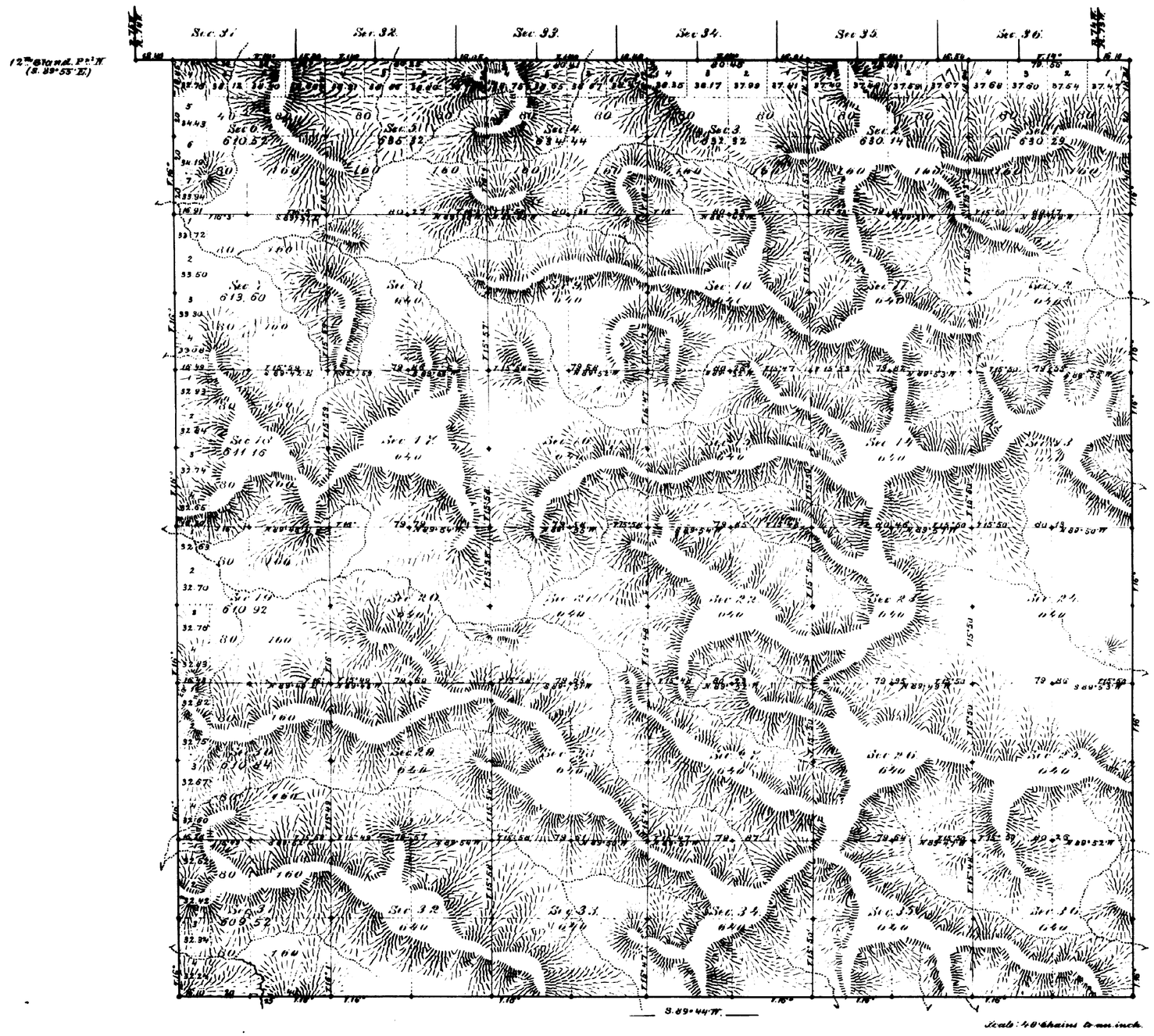

Scale: 40 Chains to an inch.

Total number of Acres 22,829.07

Surveys Designated	By Whom Surveyed	Date of Contract	Amount of Surveys Mi.	Ch.	Lks.	When Surveyed	Magnetic Declination
E.S.W. Township lines	McCarthy & Moore	Feb 2, 1881	17	73	76	April 6, 12, 1881	16° East
Subdivisions	E. & La Peire	May 5, 1882	59	55	98	Aug. 2-11, 1882	15°55' "
Connections	" " "	" " "	1	1	76	" " "	
12th Stand. Pt. N.	Edw. F. Steele	Aug 12, 1880	5	77	70	June 30, 1881	

The above Map of Township No 48 North of Range No 74 West of the Sixth Principal Meridian Wyoming Territory is strictly conformable to the field notes of the survey thereof on file in this Office which have been examined and approved.

Surveyor General's Office,
Cheyenne, Wyoming
January 24th, 1883

Edw. C. David
Surv. Genl.

1123

48-74

Filed

1110

EXTERIOR LINES

Scale 3 miles to an inch *Magnetic Variation East*

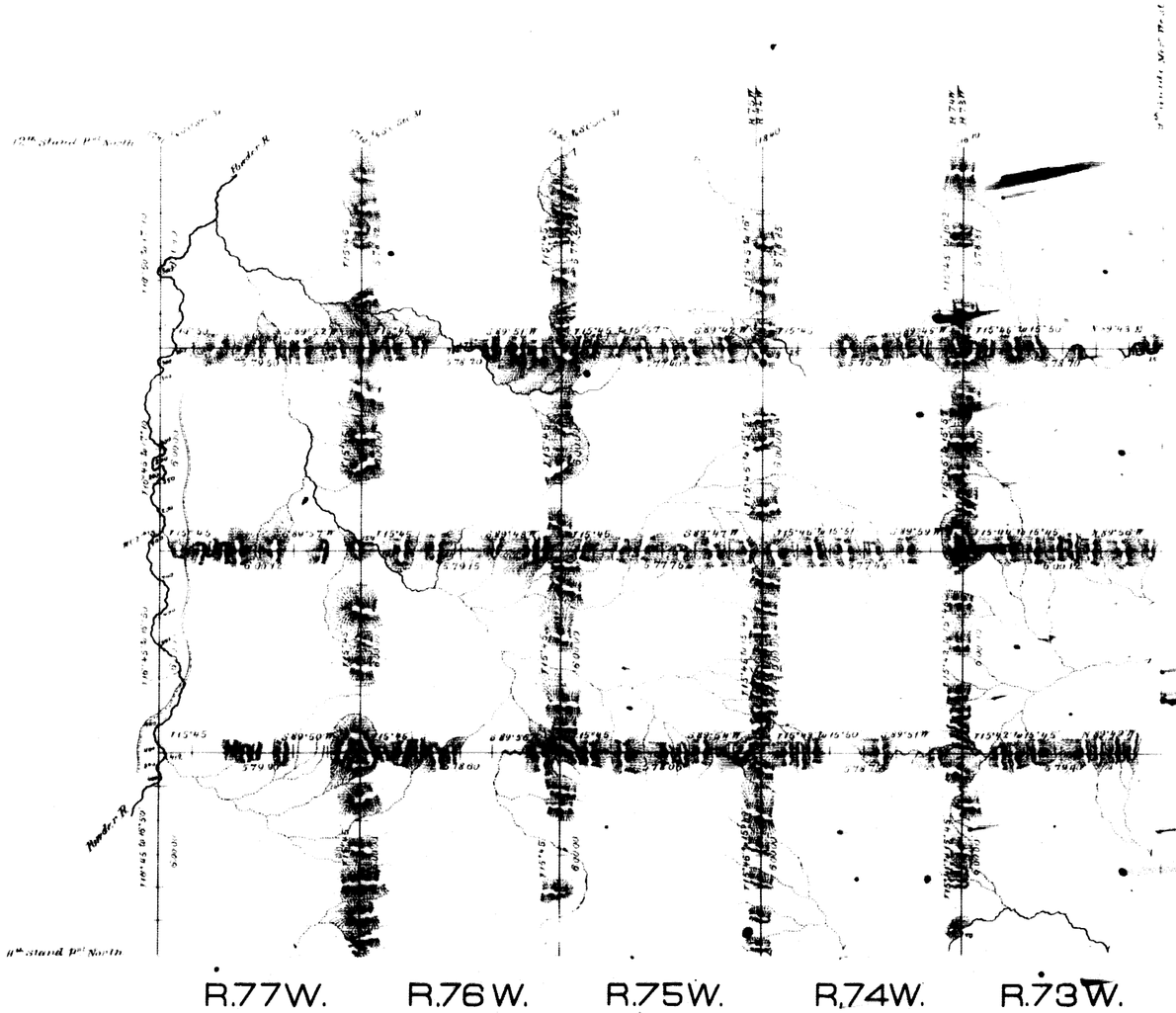

Surveys Designated	By whom Surveyed	Date of Contract	Amount of Surveys mls	chs	lks	When surveyed
Exterior lines	Mc Carthy & Moore	February 2, 1881	209	54	13	April 1st - May 6, 1881
Connections	" " "	" " "	1	7	87	" " "

I hereby certify that the above diagram of the exterior lines, of Townships 45 to 48 N inclusive, Ranges 73 to 77 inclusive, west of the 6th Principal Meridian, Wyoming Territory, is strictly conformable to the field notes of the survey thereof on file in this Office, which have been examined and approved.

Surveyor General's Office,
Cheyenne, Wyo. July 24th 1882.

Edw. C. Dunn
Surveyor General