7845 **Click Here for Field Notes**

ORIGINAL

TOWNSHIP 49 NORTH, RANGE 71 WEST, OF THE SIXTH PRINCIPAL MERIDIAN, WYOMING.

DEPENDENT RESURVEY

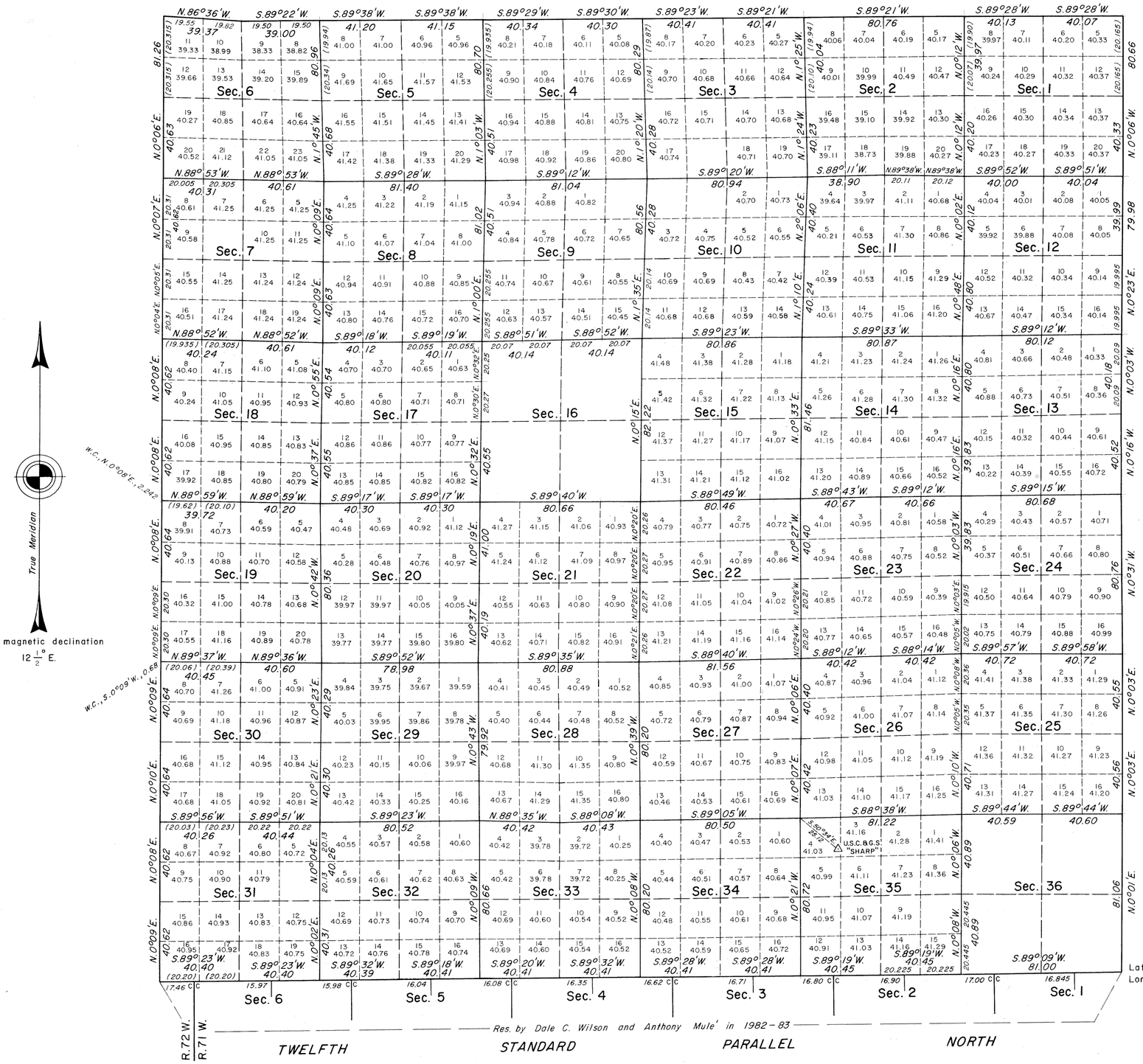

A history of surveys is contained in the field notes.

The east boundary was dependently resurveyed by Paul J. Fisher during the resurvey of T. 49 N., R. 70 W., executed concurrently under this same group.

This plat represents the dependent resurvey of the west and north boundaries and the subdivisional lines designed to restore the corners in their true original locations according to the best available evidence, T. 49 N., R. 71 W., Sixth Principal Meridian, Wyoming.

Certain modified lots and areas shown hereon pertain to Federal interest estate only. Except as indicated hereon, the lottings and areas are as shown on the plat approved March 10, 1883.

Survey executed by Paul J. Fisher, Cadastral Surveyor, beginning October 23, 1984, and completed July 11, 1985, pursuant to Special Instructions dated July 5, 1984, for Group No. 463, Wyoming.

UNITED STATES DEPARTMENT OF THE INTERIOR
BUREAU OF LAND MANAGEMENT

Cheyenne, Wyoming September 8, 1988

This plat is strictly conformable to the approved field notes, and the survey, having been correctly executed in accordance with the requirements of law and the regulations of this Bureau, is hereby accepted.

For the Director

Richard L. Pake

Chief Cadastral Surveyor for Wyoming

Lat. 44° 10' 29.5" N.
Long. 105° 19' 35.4" W.
NAD 27

W.H.B.

1281 B

6136

ORIGINAL

DEPENDENT RESURVEY OF PORTION OF

TOWNSHIP Nº 49 NORTH, RANGE Nº 71 WEST OF THE SIXTH PRINCIPAL MERIDIAN, WYOMING

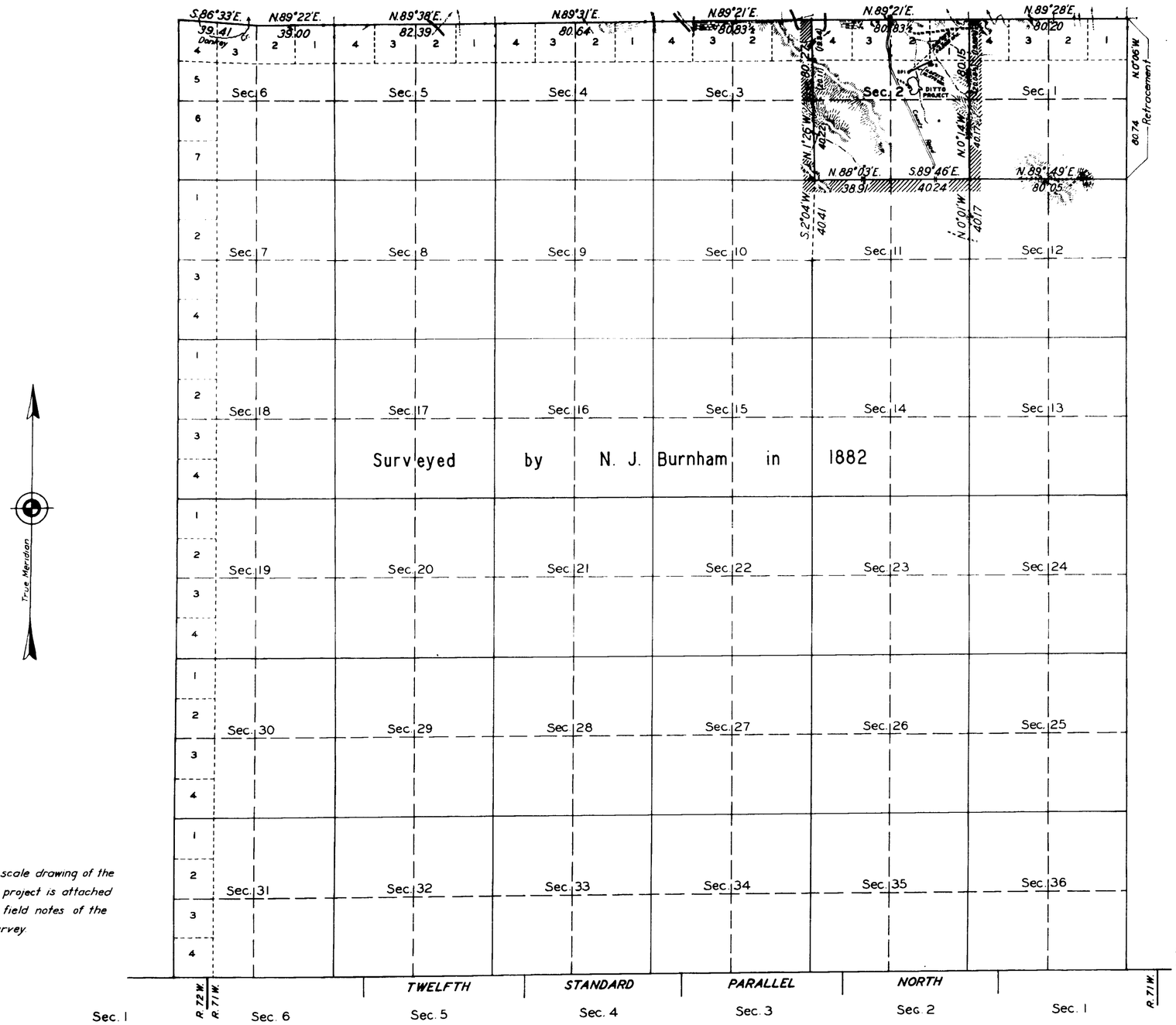

This plat of the resurvey of a portion of Township No. 49 North, Range No. 71 West, delineates a retracement and reestablishment of the lines of the original survey as shown upon the plat approved March 10, 1883, in their true original position according to the best available evidence of the position of the original corners; all differences between the measurements shown on the original plat and those derived in the retracement have been distributed proportionally between accepted corners in accordance with surveying rules; reference will be made to the original plat for the showing of the areas and the more detailed descriptions of the various smaller subdivisions.

Resurvey authorized by Commissioner's letter "A" dated August 3, 1935.

NOTE: A large scale drawing of the Ditto coal fire project is attached to the record field notes of the township resurvey.

Latitude 44° 10'N.
Longitude 105°20'W.

Scale: 40 Chains to an Inch

Area Resurveyed: 638.72 Acres.

LINES DESIGNATED	BY WHOM SURVEYED	GROUP Nº	GROUP DATE	MILEAGE MLS.	MILEAGE CHS.	WHEN SURVEYED BEGUN	WHEN SURVEYED COMPLETED
NORTH BOUNDARY	Clyde W. Atherly	82	April 25, 1925	6	03.31	July 18, 1925.	May 18, 1927.
SUBDIVISIONAL	" "	142	August 29, 1935.	4	39.79	June 1, 1936.	June 7, 1936.
RETRACEMENT	" "	"	"	1	00.74	"	"

RCM

OFFICE OF THE SUPERVISOR OF SURVEYS

Denver, Colorado, March 10, 1937.

The above plat of Township No. 49 North, Range No. 71 West of the Sixth Principal Meridian, Wyoming, is strictly conformable to the field notes of the resurvey thereof, which have been examined and approved.

[signature]
Supervisor of Surveys

UNITED STATES
DEPARTMENT OF THE INTERIOR
GENERAL LAND OFFICE

Washington, D.C., Nov. 20, 1937.

The resurvey represented by this plat having been correctly executed in accordance with the requirements of law and the regulations of this office, is hereby accepted.

[signature]
Assistant Commissioner

AMT

1281-A Transmitted to Buffalo L.O. May 3, 1938

49 - 71

1756

TOWNSHIP No. 49 NORTH. RANGE No. 71 WEST of the 6th Principal MERIDIAN.

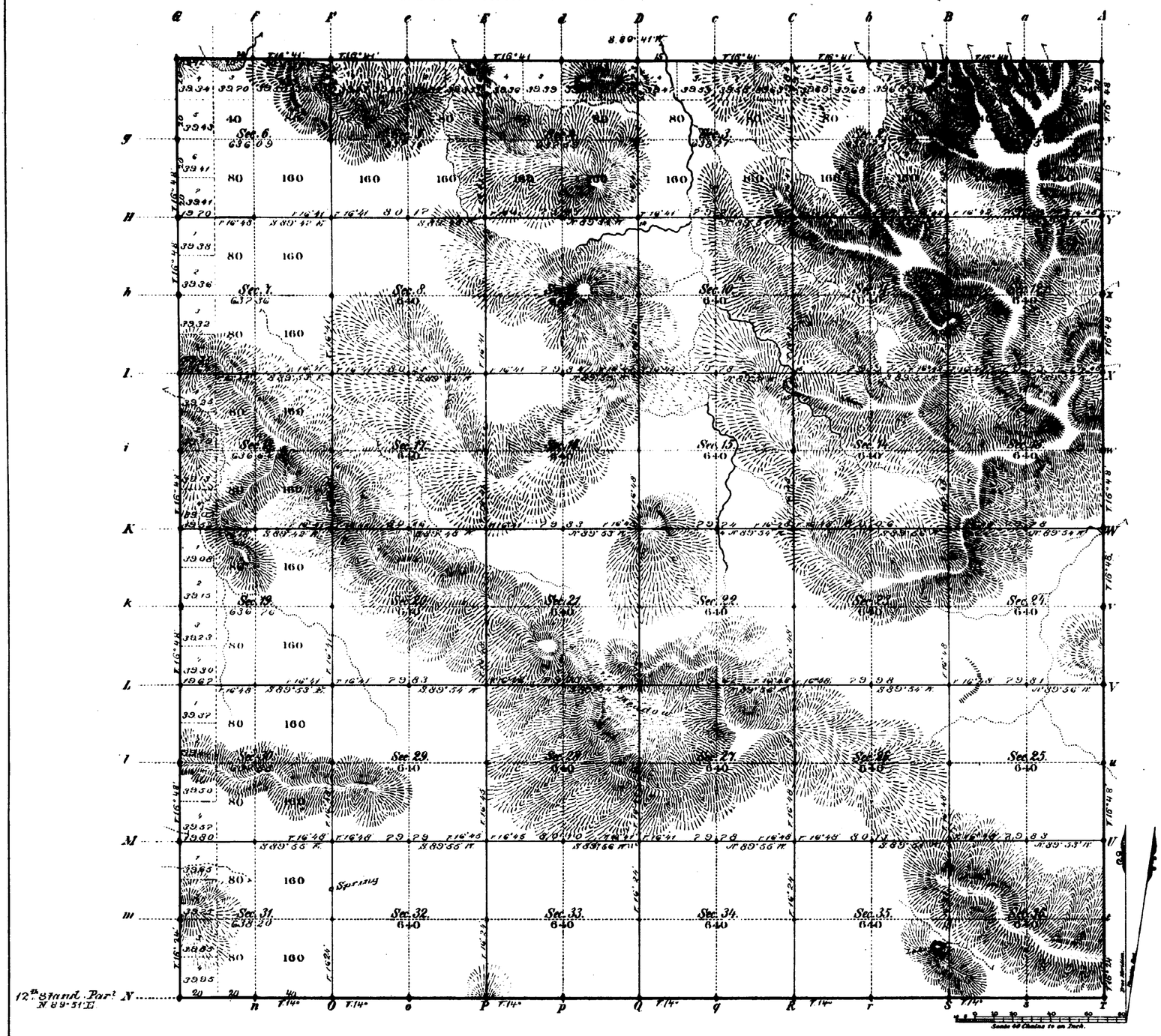

Total number of Acres. 23013.86

Surveys Designated	By Whom Surveyed	Date of Contract	Amount of Surveys Mls.	Chs.	Lks.	When Surveyed	Magnetic Declination
E.W.N. Township lines	N.J. Burnham	June 22, 1882	17	79	72	Aug. 24, 31 and Septb. 1st 1882	16°45' East
Subdivisions	" "	" "	59	24	32	Oct. 30-Nov. 6, 1882	16°45' "
Connections							
12th Stand. P. N.	Edw. F. Stahle	Aug. 20 1880	6	00	00	July 1 & 2, 1881	

The above Map of Township No. 49 North Range No. 71 West of the Sixth Principal Meridian Wyoming Territory is strictly conformable to the field notes of the survey thereof on file in this Office, which have been examined and approved.

Surveyor General's Office,
Cheyenne Wyoming
March 10th 1883

Edw. C. David
Sur. Genl.

A. Gast & Co. St. Louis, Mo.

1281

49 - 71

(11.

845

Indexed

12TH. STANDARD PARALLEL NORTH.

73.

From the 8th to the 10th Guide Meridian West, betw. Townships 48 & 49 North, Ranges 65 to 80 West of the 6th Principal Meridian, Wyom. Territory. — Course N. 89° 51' E.

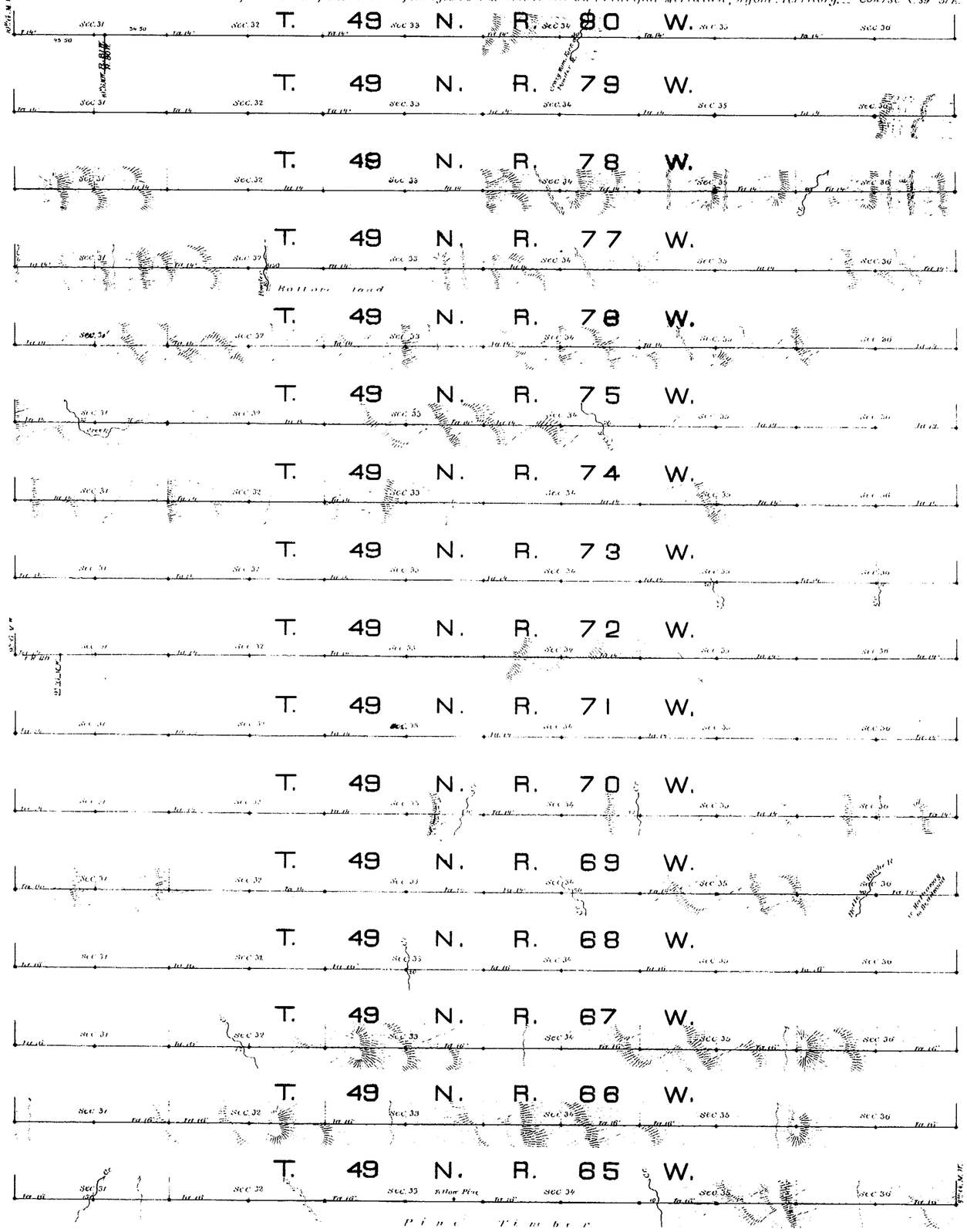

Scale, 40 chains to an inch.

Magnetic variation East.

Surveys Designated	By whom surveyed	Date of Contract	Amount of surveys			When surveyed
			Miles	Chs.	Lks.	
12th Par. N.	Edw. F. Stahle	Aug. 12, 1880	96	00	00	June & July 1881.

631

I hereby certify that the above diagram of the 12th Standard Parallel N. from the 8th to the 10th Guide Meridian W. betw. Tns. 48 & 49 N., Ranges 65 to 80 W. of the 6th Prin. Mer. Wyom. Terr. is strictly conformable to the field notes of the survey thereof on file in this Office, which have been examined and approved.

Surveyor General's Office,
Cheyenne, Wyo. Sept. 17th 1881.

Edw. E. David
Surveyor General.