Ac. 6846

ORIGINAL

TOWNSHIP 49 NORTH, RANGE 75 WEST OF THE SIXTH PRINCIPAL MERIDIAN, WYOMING

DEPENDENT RESURVEY



Total area resurveyed: 23,023.16 acres

This plat represents a resurvey of the Twelfth Standard Parallel North through Range 75 West; the North, East and West Boundaries; and the Subdivisional Lines of Township 49 North, Range 75 West, of the Sixth Principal Meridian, in the State of Wyoming, designed to restore the corners in their original locations according to the best available evidence. The lottings and areas are as shown upon the plat approved August 14, 1883.

History of previous surveys is set forth in the field note record.

As shown hereon, the boundaries and the subdivisional lines resurveyed by Jack A. Eaves, October 28, 1958 to June 17, 1959 under Special Instructions dated October 27, 1958 for Group 258, Wyoming.

UNITED STATES DEPARTMENT OF THE INTERIOR
BUREAU OF LAND MANAGEMENT
Washington, D.C. April 11, 1960

This plat is strictly conformable to the approved field notes, and the survey, having been correctly executed in accordance with the requirements of law and the regulations of this Bureau, is hereby accepted.

For the Director

Donald B. Clement

Cadastral Engineering Staff Officer

M.L.L.

1608-A

Sent to Land Office July 8, 1960.

49-75

(21)

2211

73

TOWNSHIP No. 49 NORTH, RANGE No. 75 WEST of the 6th Principal MERIDIAN.

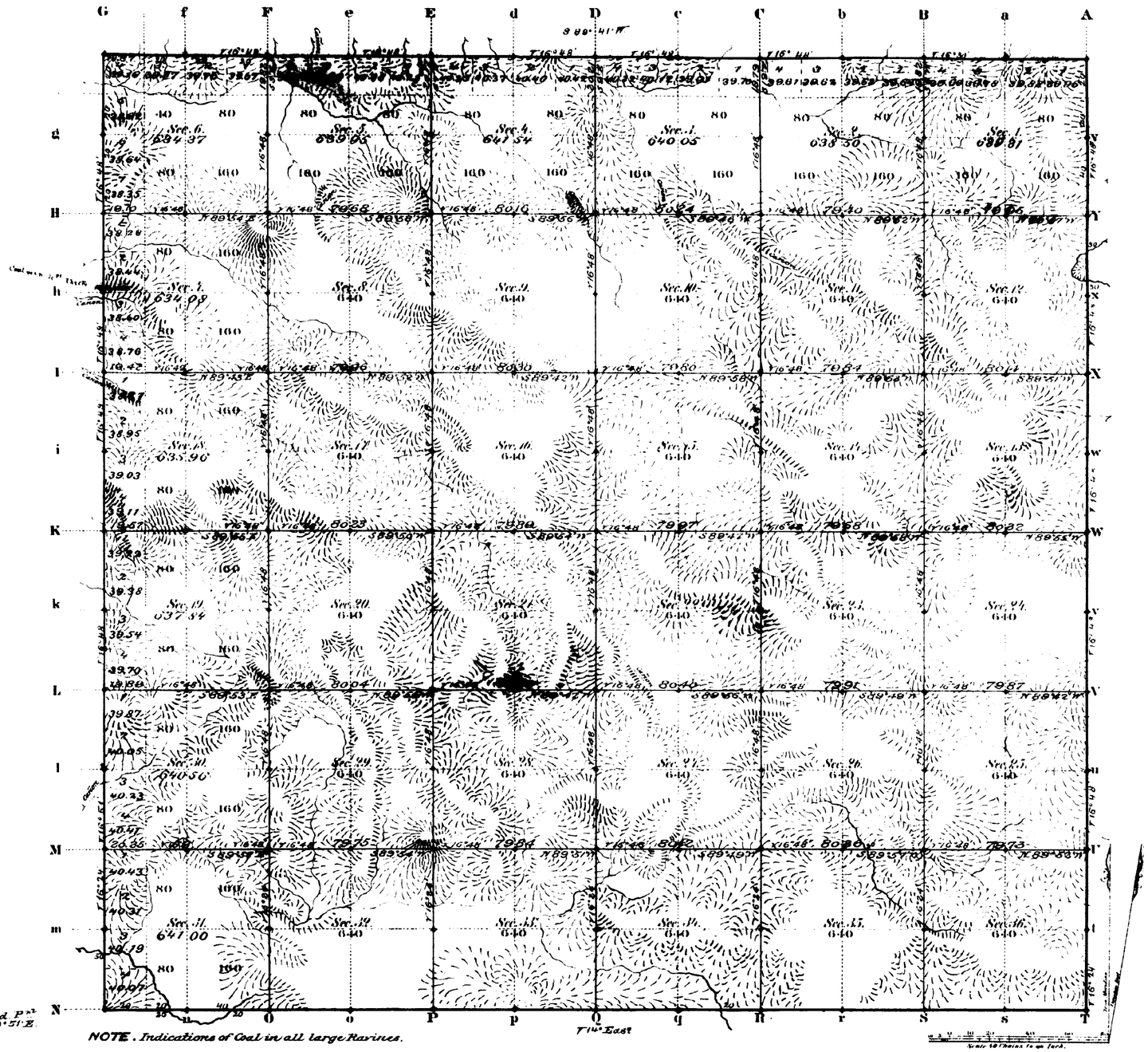

NOTE. Indications of Coal in all large Ravines.

Total number of Acres 23023.16

	Surveys Designated	By Whom Surveyed	Date of Contract	Amount of Surveys Mi. Ch. Lks.	When Surveyed	Magnetic Declination
E. W. & N.	Township lines	T. F. Stable	July 12, 1882	17 79 67	March 9-15, 1883	16° 48' East
	Subdivisions	" " "	" " "	59 77 25	April 18-23, 1883	16° 48 "
	Connections					
	12" Stand. PN	Edw. F. Stable	Aug. 12, 1880	5 00 00	June 29 & 30, 1881	

The above Map of Township No. 49 North Range No. 75 West of the Sixth Principal Meridian Wyoming Territory is strictly conformable to the field notes of the survey thereof on file in this Office, which have been examined and approved

Surveyor General's Office,
Cheyenne, Wyoming
August 14th 1883

Edw. G. Davis
Surv. Gen.l

A. Gast & Co. St. Louis Mo.

1608

49 - 75

(11.

845

Indexed

12TH STANDARD PARALLEL NORTH.

73.

From the 8th to the 10th Guide Meridian West, betw. Townships 48 & 49 North, Ranges 65 to 80 West of the 6th Principal Meridian, Wyom. Territory... Course N 89° 51' E

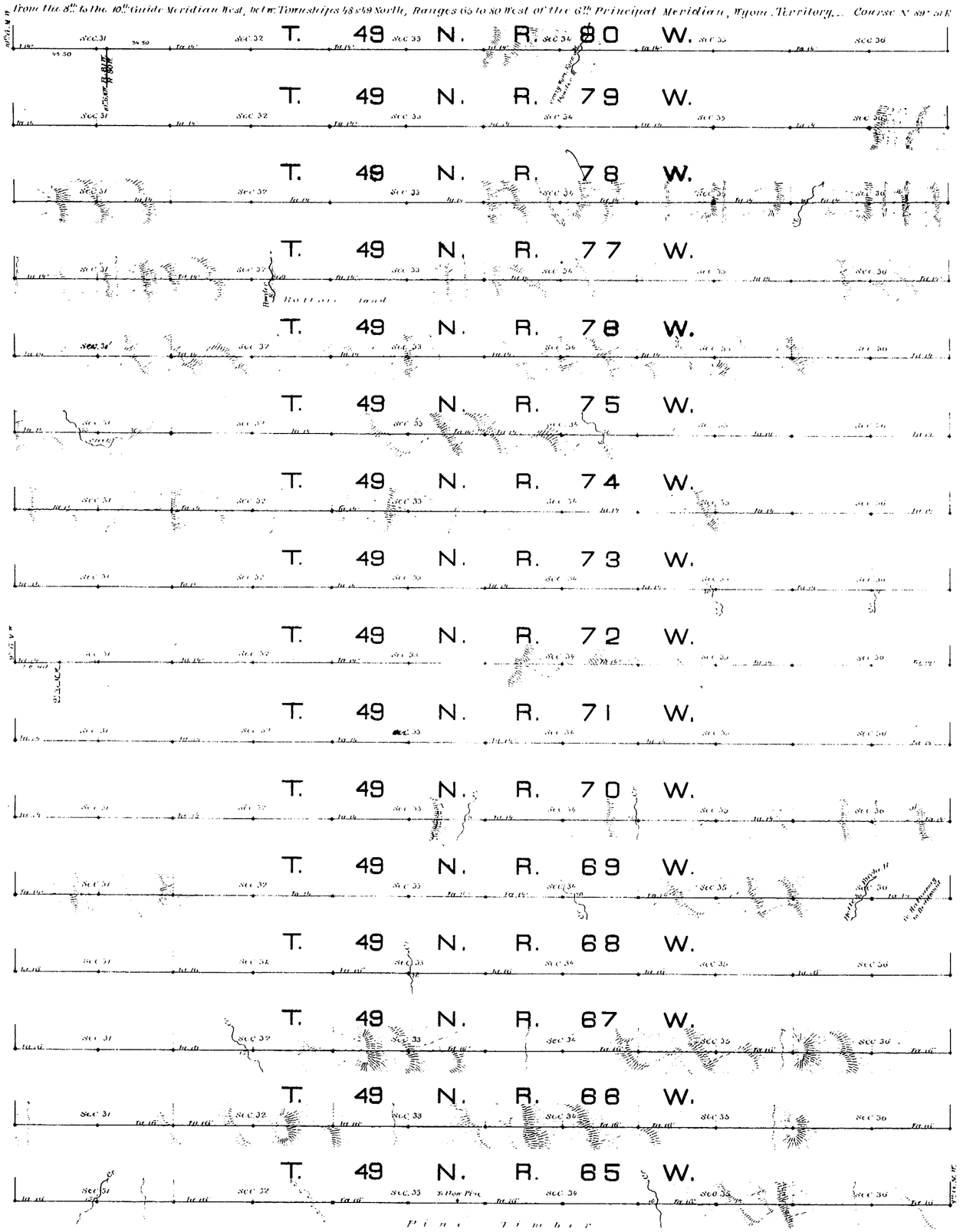

Scale, 10 chains to an inch.

Magnetic variation East.

Surveys Designated	By whom surveyed	Date of Contract	Amount of Surveys			When surveyed
12th Stand. Par. N.	Edw. F. Stahle	Aug. 12, 1880	96	00	00	June & July 1881

631

I hereby certify that the above diagram of the 12th Standard Parallel N. from the 8th to the 10th Guide Meridian W., betw. Tns. 48 & 49 N., Ranges 65 to 80 W. of the 6th Prinl. Mer. Wyom. Ter., is strictly conformable to the field notes of the survey thereof on file in this Office which have been examined and approved.

Surveyor General's Office,
Cheyenne, Wyo. Sept. 17th 1881

Edw. C. David
Surveyor General.

(21) Indexed

2229

84

EXTERIOR LINES.

Magnetic Variation East.

SCALE 3 MILES TO 1 INCH.



Surveys Designated	By Whom Surveyed	Date of Contract	Amount of Surveys			When Surveyed
Exterior lines	L. F. Stuhle	July 12, 1862	107	79	66	Mar. 3-16, 1863.
Connections	" " "	" " "		29	29	" " "

I hereby certify that the above diagram of the Exterior lines of Townships No. 49, 50, 51, and 52 North, Ranges No. 73 and 74 West and Townships No. 49 and 50 North, Range No. 75 West of the 6th Principal Meridian, Wyoming Territory, is strictly conformable to the field notes of the survey thereof on file in this office, which have been examined and approved.

Surveyor General's Office,
Cheyenne Wyoming
August 14th 1883.

Edw. C. David
Surveyor General.

1621