Ac. 6047

ORIGINAL

# TOWNSHIP 49 NORTH, RANGE 76 WEST OF THE SIXTH PRINCIPAL MERIDIAN, WYOMING

## DEPENDENT RESURVEY

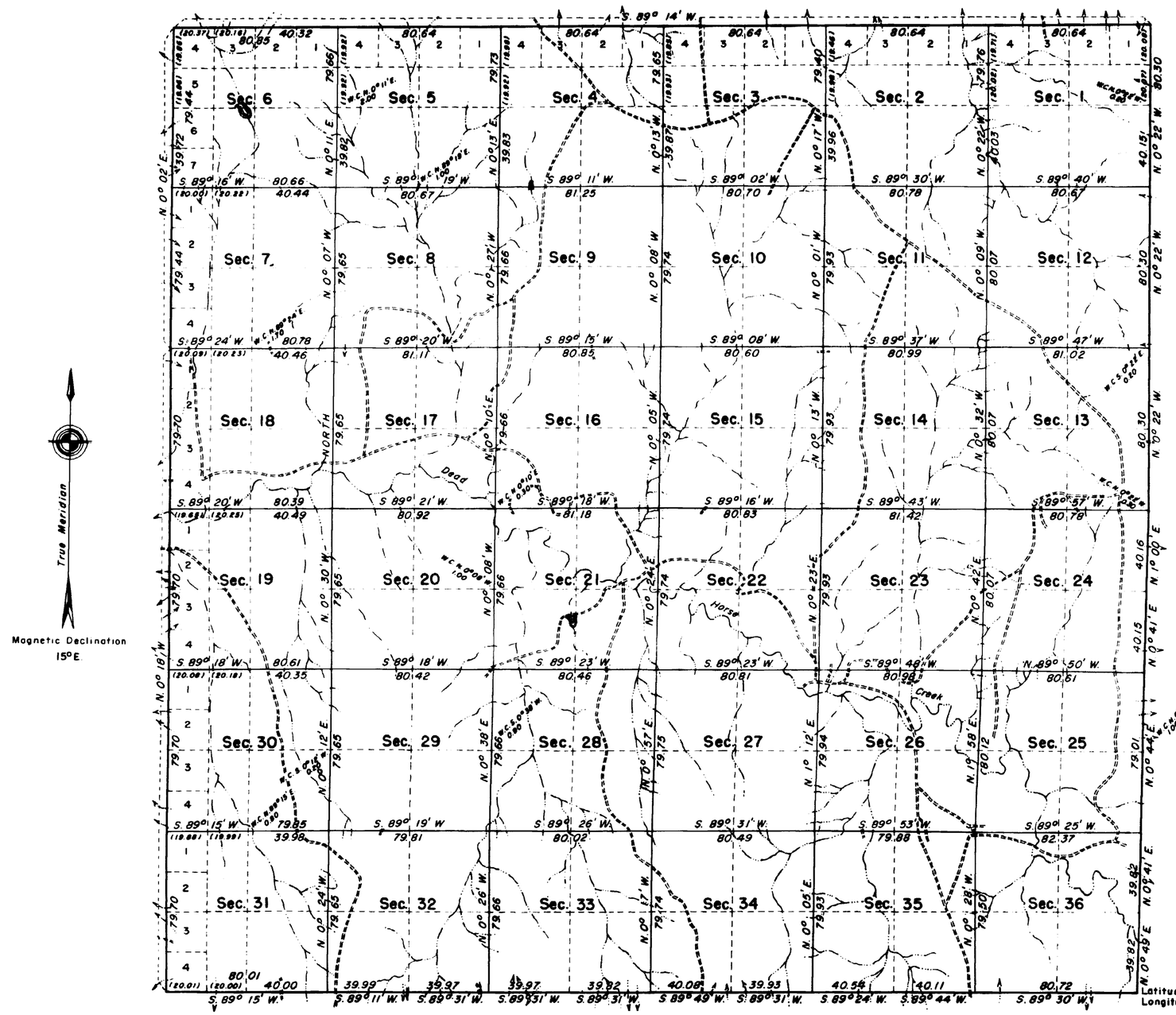


True Meridian

Magnetic Declination 15° E.

0 5 10 20 40 80
SCALE IN CHAINS

Total area resurveyed: 23,024.98 acres

This plat represents a resurvey of the Twelfth Standard Parallel North, through Range 76 West, the North Boundary and the Subdivisional Lines of Township 49 North, Range 76 West, of the Sixth Principal Meridian designed to restore the corners in their original locations according to the best available evidence. The lottings and areas are as shown upon the plats approved August 15, 1883.

The West Boundary was resurveyed by R. C. MacDonald in 1947, the East Boundary of the township was resurveyed by Jack A. Eaves, under this same group in 1958. History of previous surveys is set forth in the field note record.

As shown hereon, the Twelfth Standard Parallel, through Range 76 West, the North Boundary and the Subdivisional Lines were resurveyed by Paul D. Dennis, May 28, 1959, to June 26, 1959, under Special Instructions dated October 27, 1958 for Group 258, Wyoming.

UNITED STATES DEPARTMENT OF THE INTERIOR
BUREAU OF LAND MANAGEMENT
Washington, D.C. April 11, 1960

This plat is strictly conformable to the approved field notes, and the survey, having been correctly executed in accordance with the requirements of law and the regulations of this Bureau, is hereby accepted.

For the Director

Cadastral Engineering Staff Officer

M.L.L.

1627-A

Sent to Land Office July 8, 1960

49-76

(21)

92

2241

# TOWNSHIP № 49 NORTH. RANGE № 76 WEST of the 6th Principal MERIDIAN.

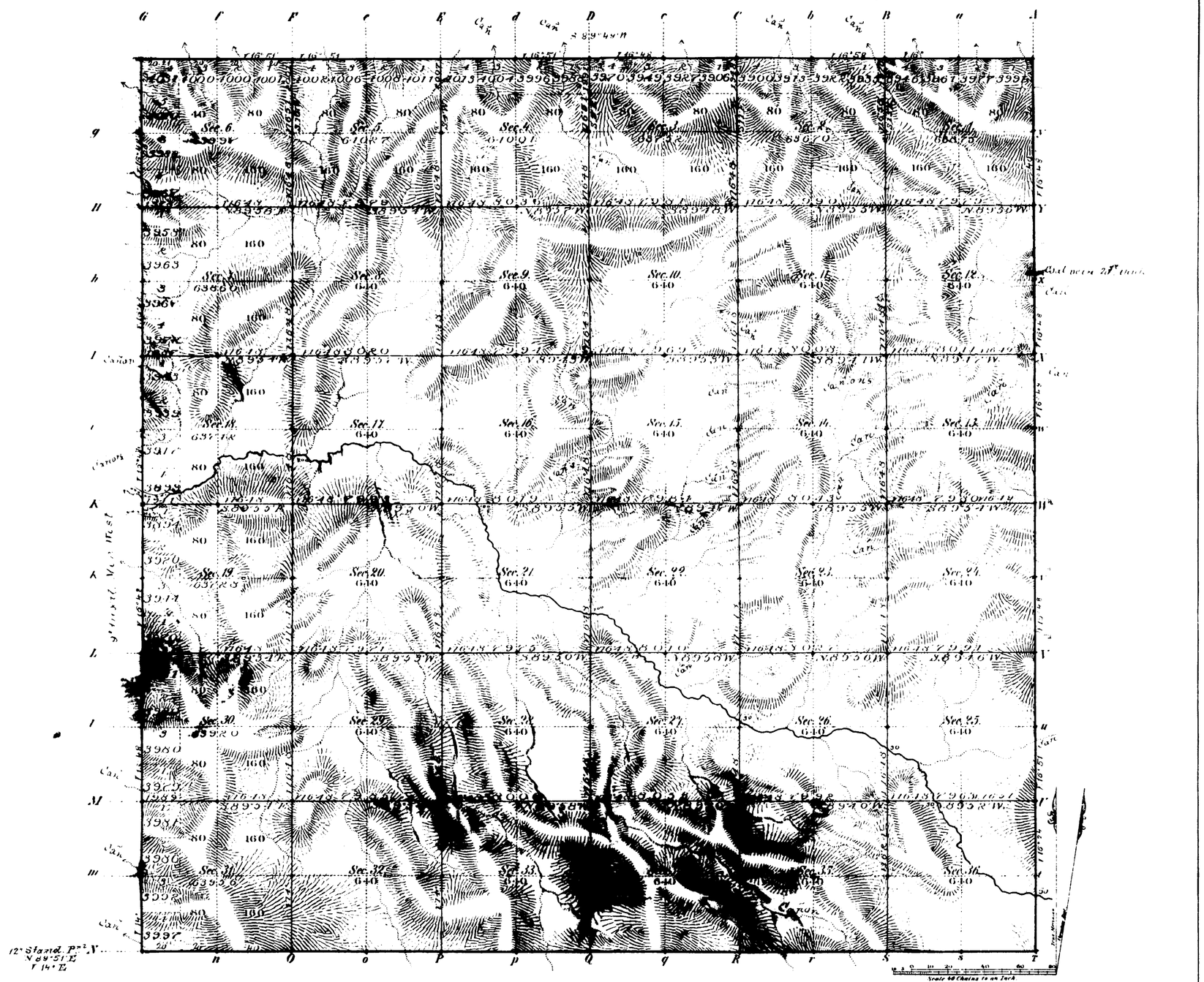


Total number of Acres 23,084.98

| Surveys Designated | By Whom Surveyed | Date of Contract | Amount of Surveys M. Ch. Lks. | When Surveyed | Magnetic Declination |
|---|---|---|---|---|---|
| 5th Township line | E. F. Stahle | July 12, 1882 | 6 00 21 | March 28 1883 | 16° 48' East |
| Subdivisions | " " " | " " " | 59 72 62 | May 9-12 1883 | 16° 48' " |
| Connections | | | | | |
| 5th Township L. | E. F. Stahle | " " " | 6 00 00 | March 15, 1883 | |
| 9th Auxl. M. P. | E. F. Stahle | " " " | 6 00 00 | " " 1883 | |
| 12th Stand. P.N. | " " " | Aug. 12, 1880 | 6 00 00 | June 24 1881 | |

The above Map of Township № 49 North Range № 76 West of the Sixth Principal Meridian Wyoming Territory is strictly conformable to the field notes of the survey thereof on file in this Office, which have been examined and approved

Surveyor Generals Office,
Cheyenne Wyoming
August 15th 1883

Edw. C. Davis
Asst. Surv. Gen.l

A. Gast & Co. St Louis Mo.

1627

49 - 76

(21) Indexed

2225



# 9TH AUXILIARY MERIDIAN WEST.

along W. boundaries of Tps 49, 50, 51 & 52 N. R. 76 W. of 6th P.M. Wyoming Territory
Scale 40 chs. to 1 inch Magnetic Var. East.

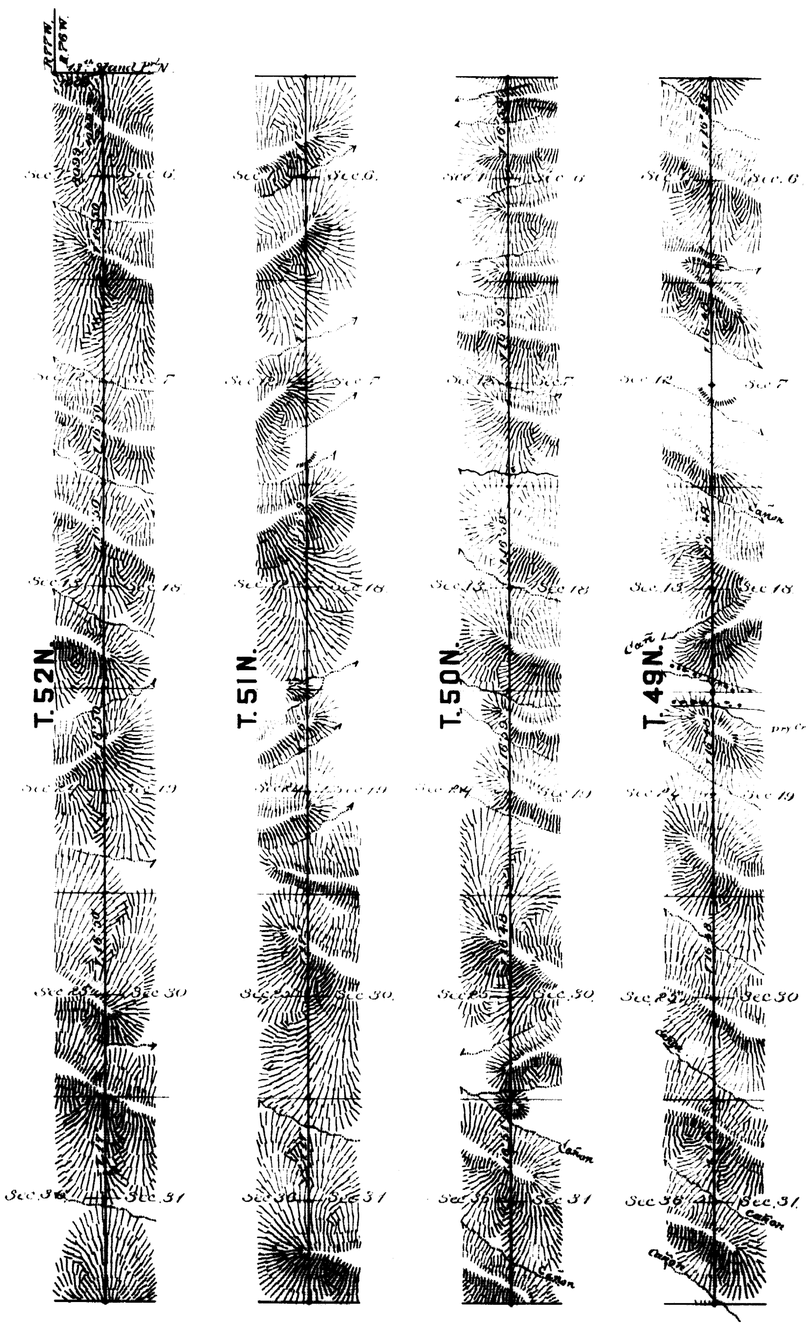


| Surveys Designated | By Whom Surveyed | Date of Contract | Amount of Surveys | | | When Surveyed |
|---|---|---|---|---|---|---|
| | | | Mls | Chs | Lks | |
| 9th Aux.ly Mer.n W. | E. F. Stahle | July 12th 1882 | 24 | 0 | 99 | March 15th 1883 |
| Connections | " " " | " " " | | 19 | 09 | " " " |

I hereby certify that the above diagram of the 9th Auxiliary Meridian W. along West boundaries of Tps 49, 50, 51 & 52 N., Range 76 West of the 6th P.M. Wyo. Ter.y is strictly conformable to the field notes of the survey thereof on file in this Office, which have been examined & approved.
Surveyor General's Office,
Cheyenne Wyoming Aug. 15th 1883 } Edw. C. David Sur.r Gen.l

1622

(21)
Indepes

2245

.96.

# EXTERIOR LINES.

*Scale 3 miles to 1 inch.* *Magnetic Variation E.*




T. 52N.

T. 51N.

T. 50N.

T. 49N.

R. 77W. R. 76W. R. 75W.

| Surveys Designated | By Whom Surveyed | Date of Contract. | Amount of Surveys | When Surveyed. |
|---|---|---|---|---|
| | | | Ms. Chs. Lks. | |
| Exterior lines | E F Stahle | July 12th 1882 | 77 70 17 | March 19-26 1883 |
| Connections | " " " | " " " | 36 18 | " " " |

*I hereby certify that the above diagram of the Exterior lines of Tps. 51 & 52 N. Rs 75, 76 & 77 W. of the 6th Principal Meridian, Wyoming Territory, is strictly conformable to the field notes of the survey thereof on file in this Office, which have been examined and approved.*

*Surveyor Generals Office,*
*Cheyenne, Wyoming August 15th 1883*

Edw. C. David
Sur. Genl.

1631

(11.

845

Indexed

# 12TH STANDARD PARALLEL NORTH.

73.

From the 8th to the 10th Guide Meridian West, betw. Townships 48 & 49 North, Ranges 65 to 80 West of the 6th Principal Meridian, Wyom. Territory. — Course N. 89° 51' E.

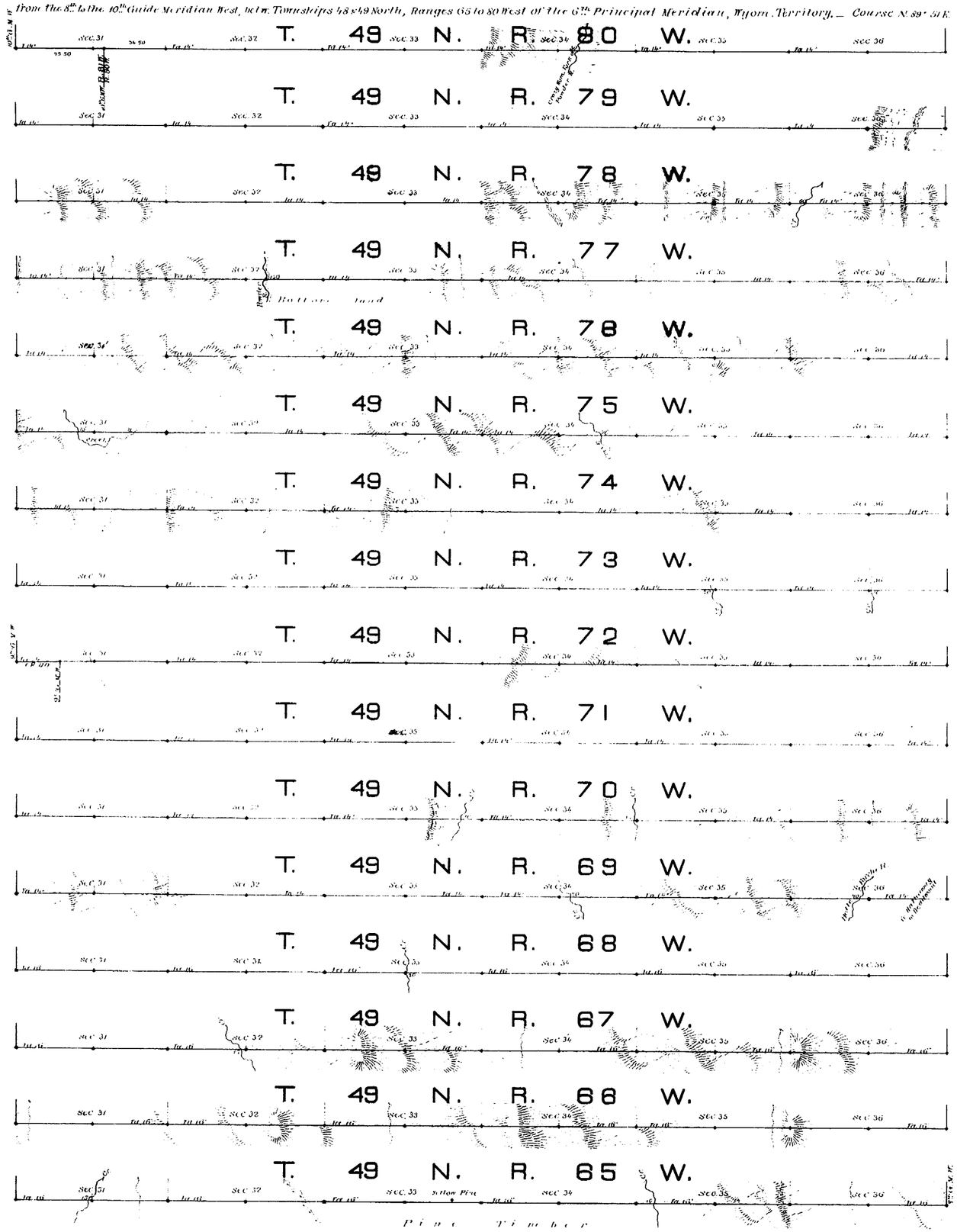


Scale, 40 chains to an inch

Magnetic variation East.

| Surveys Designated | By whom surveyed | Date of Contract | Amount of Surveys | When surveyed |
|---|---|---|---|---|
| 631 12th Stand. Par'l N. | Edw. F. Stahle | Aug. 12, 1880. | 96 00 00 | June & July 1881. |

I hereby certify that the above diagram of the 12th Standard Parallel N. from the 8th to the 10th Guide Meridian W. betw. Tns 48 & 49 N., Ranges 65 to 80 W. of the 6th Part. Merdn Wyom. Terr. is strictly conformable to the field notes of the survey thereof on file in this Office, which have been examined and approved.

Surveyor General's Office
Cheyenne, Wyo. Sept. 17th 1881

Edw. C. David
Surveyor General.