8059 **Click Here for Field Notes**

ORIGINAL

TOWNSHIP 50 NORTH, RANGE 69 WEST, OF THE SIXTH PRINCIPAL MERIDIAN, WYOMING.

DEPENDENT RESURVEY

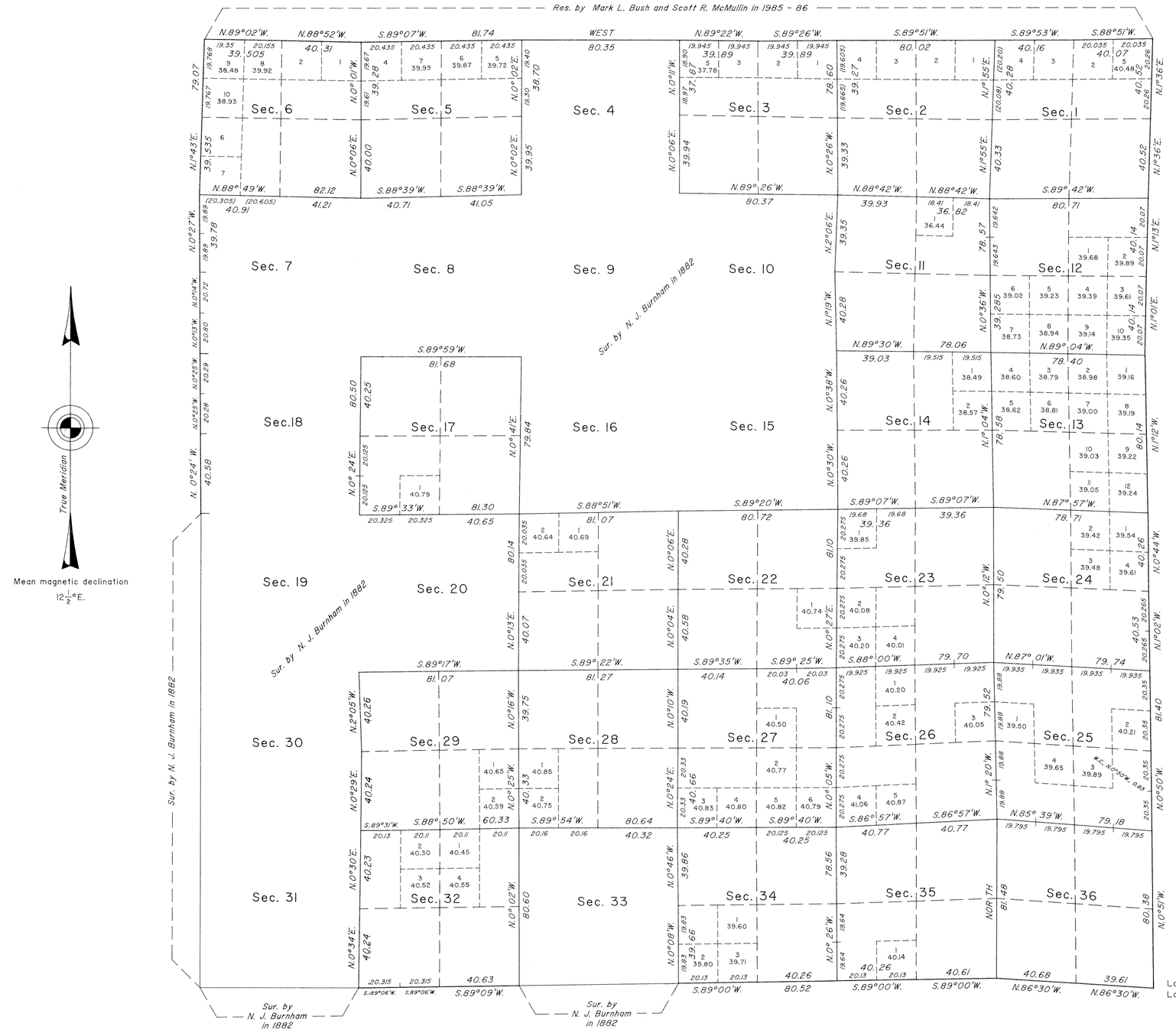

A history of surveys is contained in the field notes.

A portion of the west boundary was dependently resurveyed by Richard A. Kohler, during the resurvey of T. 50 N., R. 70 W., executed concurrently under this same group.

This plat represents the dependent resurvey of a portion of the south boundary, the east boundary and a portion of the subdivisional lines designed to restore the corners in their true original locations according to the best available evidence, T. 50 N., R. 69 W., Sixth Principal Meridian, Wyoming.

Certain modified lots and areas shown hereon pertain to Federal interest estate only. Except as indicated hereon, the lottings and areas are as shown on the plat approved March 10, 1883.

Survey executed by Anthony Mule', Cadastral Surveyor, beginning May 18, 1987, and completed August 6, 1987, pursuant to Special Instructions dated March 5, 1987, for Group No. 498, Wyoming.

Lat. 44°15'50.62" N.
Long. 105°04'59.53" W.
NAD 27

UNITED STATES DEPARTMENT OF THE INTERIOR
BUREAU OF LAND MANAGEMENT

Cheyenne, Wyoming August 17, 1995

This plat is strictly conformable to the approved field notes, and the survey, having been correctly executed in accordance with the requirements of law and the regulations of this Bureau, is hereby accepted.

For the Director

John P. Lee

Chief Cadastral Surveyor for Wyoming

W.H.B.

OFFICIALLY FILED: October 10, 1995

1279 A

1764

TOWNSHIP No. 50 NORTH. RANGE No. 69 WEST of the 6th Principal MERIDIAN.



Total number of Acres. 23010.27

Surveys Designated	By Whom Surveyed	Date of Contract	Amount of Surveys Mls.	Chs.	Lks.	When Surveyed	Magnetic Declination
S. W. & N. Township lines	N. J. Burnham	June 22 1882	17	77	90	Aug 18 19 21 1882	16° 32' East
Subdivisions	" "	" "	59	77	34	Sept 25-29 1882	16° 30'
Connections							
E. Township 1.	S. A. Hanson	July 19 1882	6	00	00	Aug 8 1882	

The above Map of Township No. 50 North Range No. 69 West of the Sixth Principal Meridian Wyoming Territory is strictly conformable to the field notes of the survey thereof on file in this Office, which have been examined and approved.

Surveyor General's Office,
Cheyenne Wyoming
March 10th 1883

Edw. C. David
Sur. Genl.

A. Gast & Co., St. Louis, Mo.

50 - 69

1279

(18)

Accession no 1770

44

EXTERIOR LINES.

Scale 3 miles to 1 inch. Magnetic Bar East



Surveys Designated	By Whom Surveyed	Date of Contract	Amount of Surveys			When Surveyed
			Mi.	Chs.	Lks.	
Exterior lines	N.J. Burnham	June 22 1882	101	65	47	Aug 17 Sept 5 1882

I hereby certify that the above diagram of the exterior lines of Townships No 49 & 50 North, Ranges No 69, 70, 71 & 72 West, and Township No 51 North, Ranges 69 & 70 West of the Sixth Principal Meridian Wyoming Territory is strictly conformable to the field notes of the survey on file in this office, which have been examined and approved.

Surveyor Generals Office
Cheyenne Wyo
March 10th 1883

Edw. C. David
Surveyor General

1284