8025 **Click Here for Field Notes**

ORIGINAL

TOWNSHIP 50 NORTH, RANGE 70 WEST, OF THE SIXTH PRINCIPAL MERIDIAN, WYOMING.

DEPENDENT RESURVEY

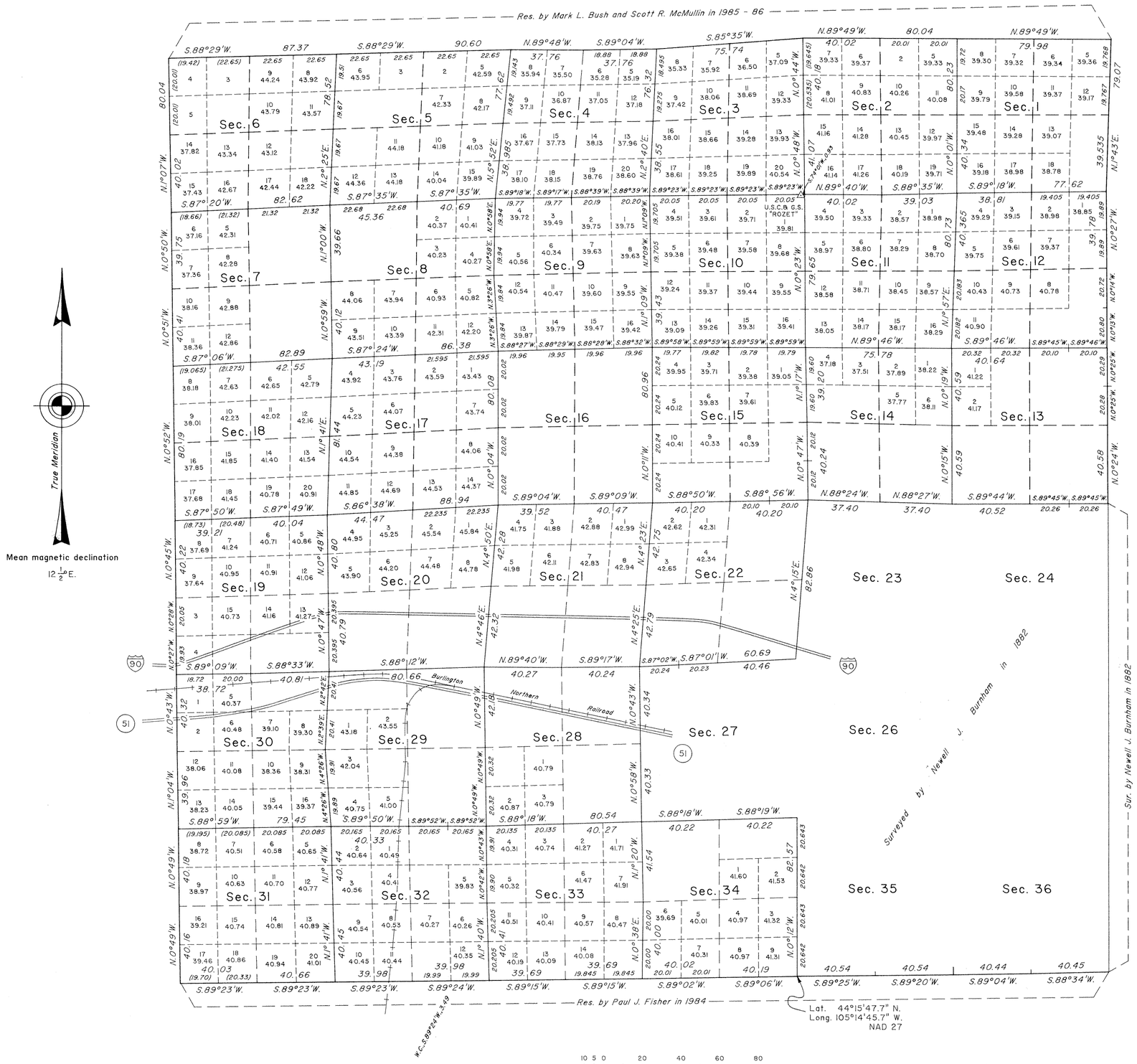

A history of surveys is contained in the field notes.

This plat represents the dependent resurvey of a portion of the east boundary, the west boundary and a portion of the subdivisional lines designed to restore the corners in their true original locations according to the best available evidence, T. 50 N., R. 70 W., Sixth Principal Meridian, Wyoming.

Certain modified lots and areas shown hereon pertain to Federal interest estate only. Except as indicated hereon, the lotting and areas are as shown on the plat approved March 10, 1883.

Survey executed by Richard A. Kohler, Cadastral Surveyor, beginning June 18, 1987, and completed October 27, 1987, pursuant to Special Instructions dated March 5, 1987, for Group No. 498, Wyoming.

UNITED STATES DEPARTMENT OF THE INTERIOR
BUREAU OF LAND MANAGEMENT

Cheyenne, Wyoming September 30, 1994

This plat is strictly conformable to the approved field notes, and the survey, having been correctly executed in accordance with the requirements of law and the regulations of this Bureau, is hereby accepted.

For the Director

Dennis D. Bland

Acting Chief Cadastral Surveyor for Wyoming

W.H.B.

OFFICIALLY FILED: November 14, 1994

1276 A

1761

TOWNSHIP No. 50 NORTH. RANGE No. 70 WEST of the 6th Principal MERIDIAN.



Total number of Acres. 22,937.32

Surveys Designated	By Whom Surveyed	Date of Contract	Amount of Surveys Mile	Chl	Lkt	When Surveyed	Magnetic Declination
Township lines	N. J. Burnham	June 22, 1882	23	76	53	Aug. 19, 25, 26, & 28, 1882	16° 32' East
Subdivisions	" "	" " "	59	66	55	Spl. 30 - Oct. 6, 1882	16° 48' "
Connections							

The above Map of Township No. 50 North Range No. 70 West of the Sixth Principal Meridian Wyoming Territory is strictly conformable to the field notes of the survey thereof on file in this Office, which have been examined and approved.

Surveyor General's Office,
Cheyenne Wyoming
March 10th 1883

Edw. C. Davis
Sur. Genl.

A. Gast & Co., St. Louis Mo.

50 - 70

1276

(18)
Indexed accession no 1770

EXTERIOR LINES.

Scale 3 miles to 1 inch, Magnetic Bar East



Surveys Designated	By Whom Surveyed	Date of Contract	Amount of Surveys Mls	Chs	Lks	When Surveyed
Exterior lines	N. J. Barnham	June 22 1882	107	65	47	Aug 17 Sept 5, 1882

I hereby certify that the above diagram of the exterior lines of Townships No 49 & 50 North, Ranges No 69, 70, 71 & 72 West, and Township No 51 North, Ranges 69 & 70 West of the Sixth Principal Meridian Wyoming Territory is strictly conformable to the field notes of the survey on file in this office, which have been examined and approved.

Surveyor Generals Office
Cheyenne Wyo
March 10th 1883

Edw. C. David
Surveyor General

1284