8037 **Click Here for Field Notes**

ORIGINAL

TOWNSHIP 50 NORTH, RANGE 72 WEST, OF THE SIXTH PRINCIPAL MERIDIAN, WYOMING.

DEPENDENT RESURVEY

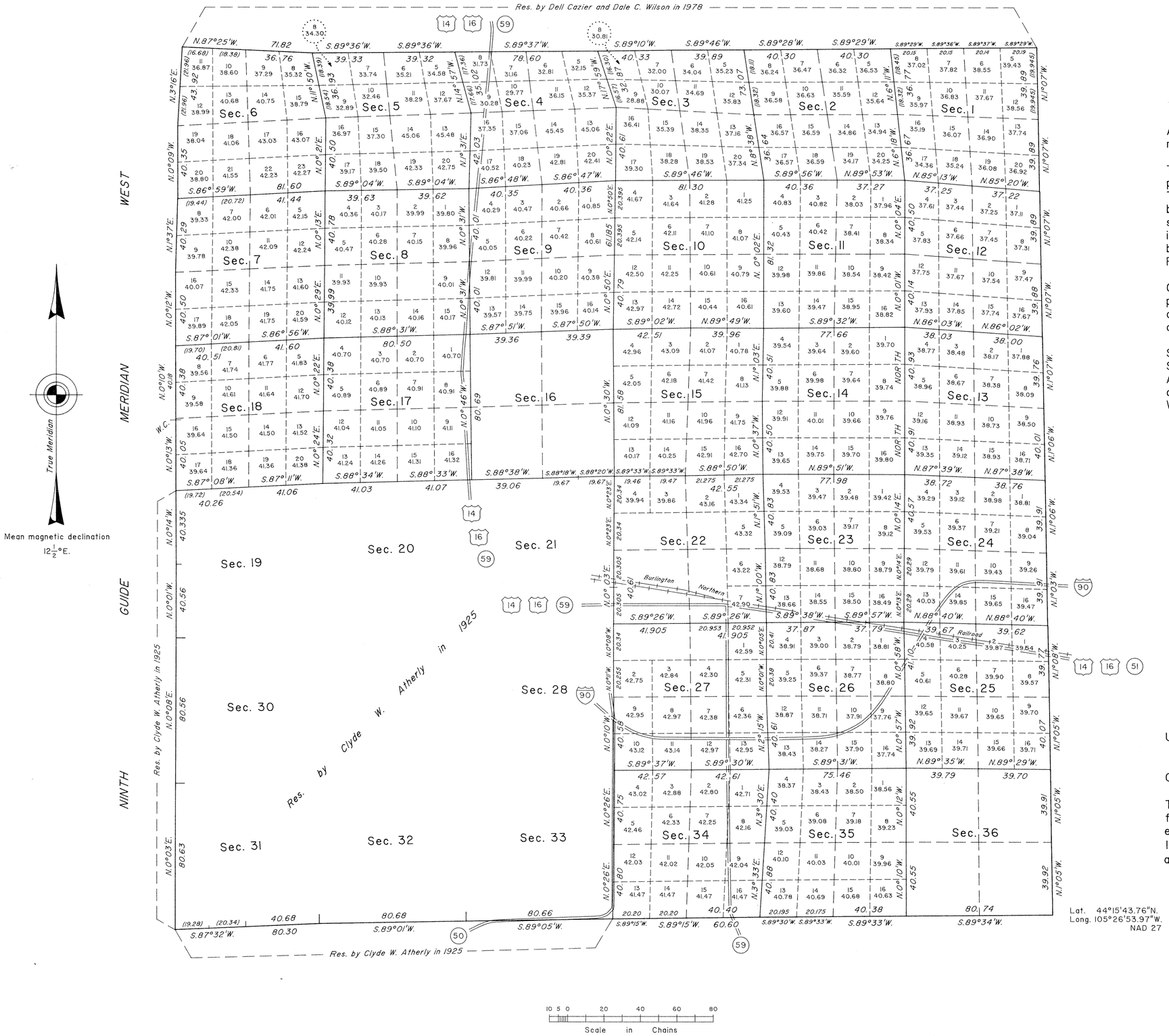

A history of surveys is contained in the field notes.

This plat represents the dependent resurvey of a portion of the Ninth Guide Meridian West, through T. 50 N., between Rs. 72 and 73 W., the east boundary, and portions of the south boundary and subdivisional lines designed to restore the corners in their true original locations according to the best available evidence, T. 50 N., R. 72 W., Sixth Principal Meridian, Wyoming.

Certain modified lots and areas shown hereon pertain to Federal interest estate only. Except as indicated hereon, the lottings and areas are as shown on the plat approved March 10, 1883.

Survey executed by James D. Claflin, Cadastral Surveyor, beginning May 5, 1989, and completed August 22, 1990, pursuant to Special Instructions dated March 10, 1989, for Group No. 524, Wyoming.

Lat. 44°15'43.76"N.
Long. 105°26'53.97"W.
NAD 27

UNITED STATES DEPARTMENT OF THE INTERIOR
BUREAU OF LAND MANAGEMENT

Cheyenne, Wyoming — January 3, 1995

This plat is strictly conformable to the approved field notes, and the survey, having been correctly executed in accordance with the requirements of law and the regulations of this Bureau, is hereby accepted.

For the Director

John P. Lee

Chief Cadastral Surveyor for Wyoming

W.H.B.

OFFICIALLY FILED: February 13, 1995

1274 C

8038

ORIGINAL

TOWNSHIP 50 NORTH, RANGE 72 WEST, OF THE SIXTH PRINCIPAL MERIDIAN, WYOMING.

SUPPLEMENTAL PLAT

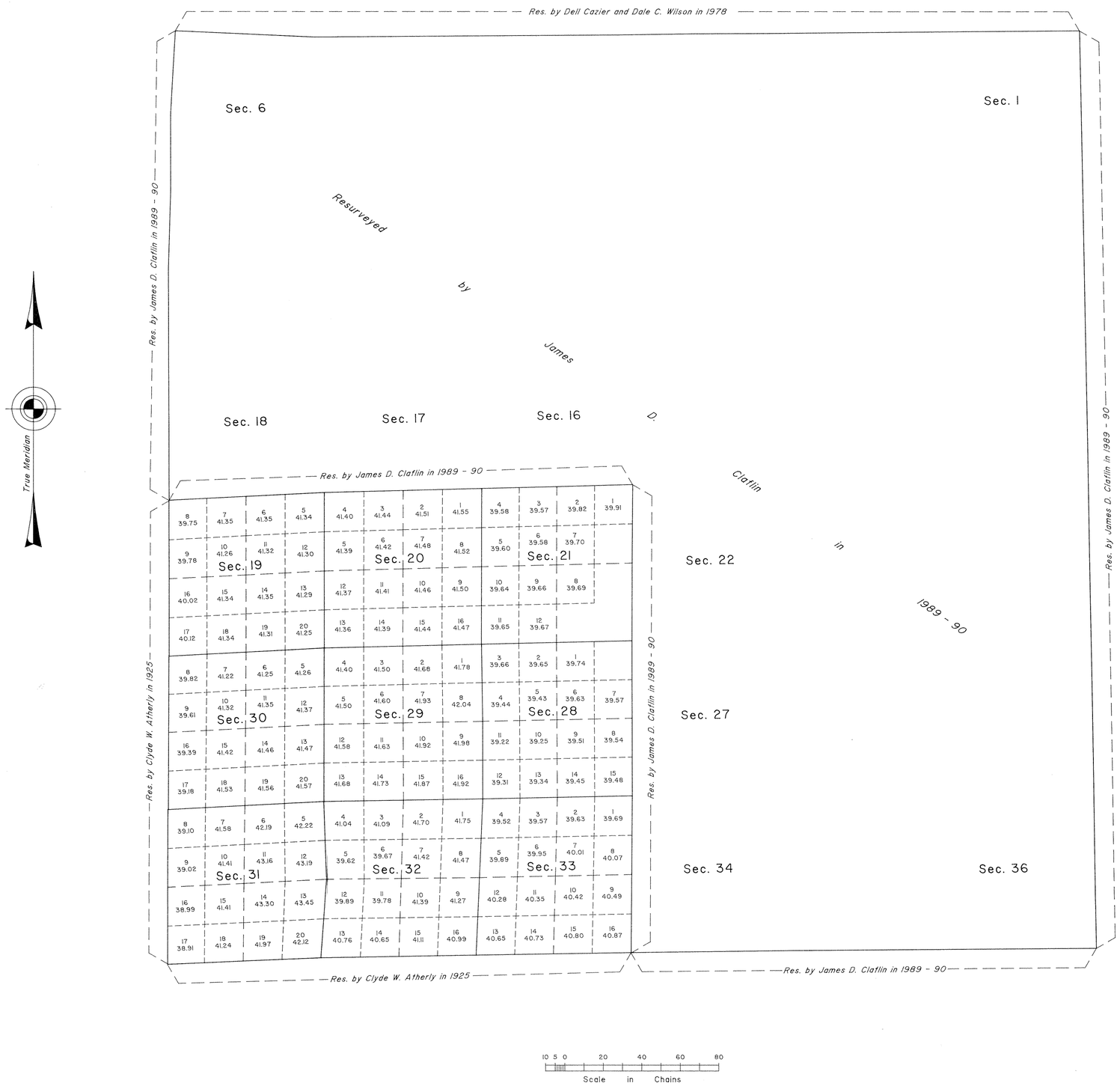

This plat showing a subdivision of certain sections, T. 50 N., R. 72 W., Sixth Principal Meridian, Wyoming, is based upon the plats accepted March 5, 1927 and January 3, 1995.

Certain modified lots and areas shown hereon pertain to Federal interest estate only. Except as indicated hereon, the lottings and areas are as shown on the plat approved March 10, 1883, and the plat accepted January 3, 1995.

UNITED STATES DEPARTMENT OF THE INTERIOR
BUREAU OF LAND MANAGEMENT

Cheyenne, Wyoming January 3, 1995

This plat, showing amended lottings, is based upon the official records and, having been correctly prepared in accordance with the regulations of this Bureau, is hereby accepted.

For the Director

John P. Lee

Chief Cadastral Surveyor for Wyoming

W.H.B.

OFFICIALLY FILED: February 13, 1995

1274 D

accession no. 1759

(4-675b)

ORIGINAL

RESURVEY SW. PORTION
TOWNSHIP Nº 50 NORTH, RANGE Nº 72 WEST OF THE 6th. PRINCIPAL MERIDIAN WYOMING.

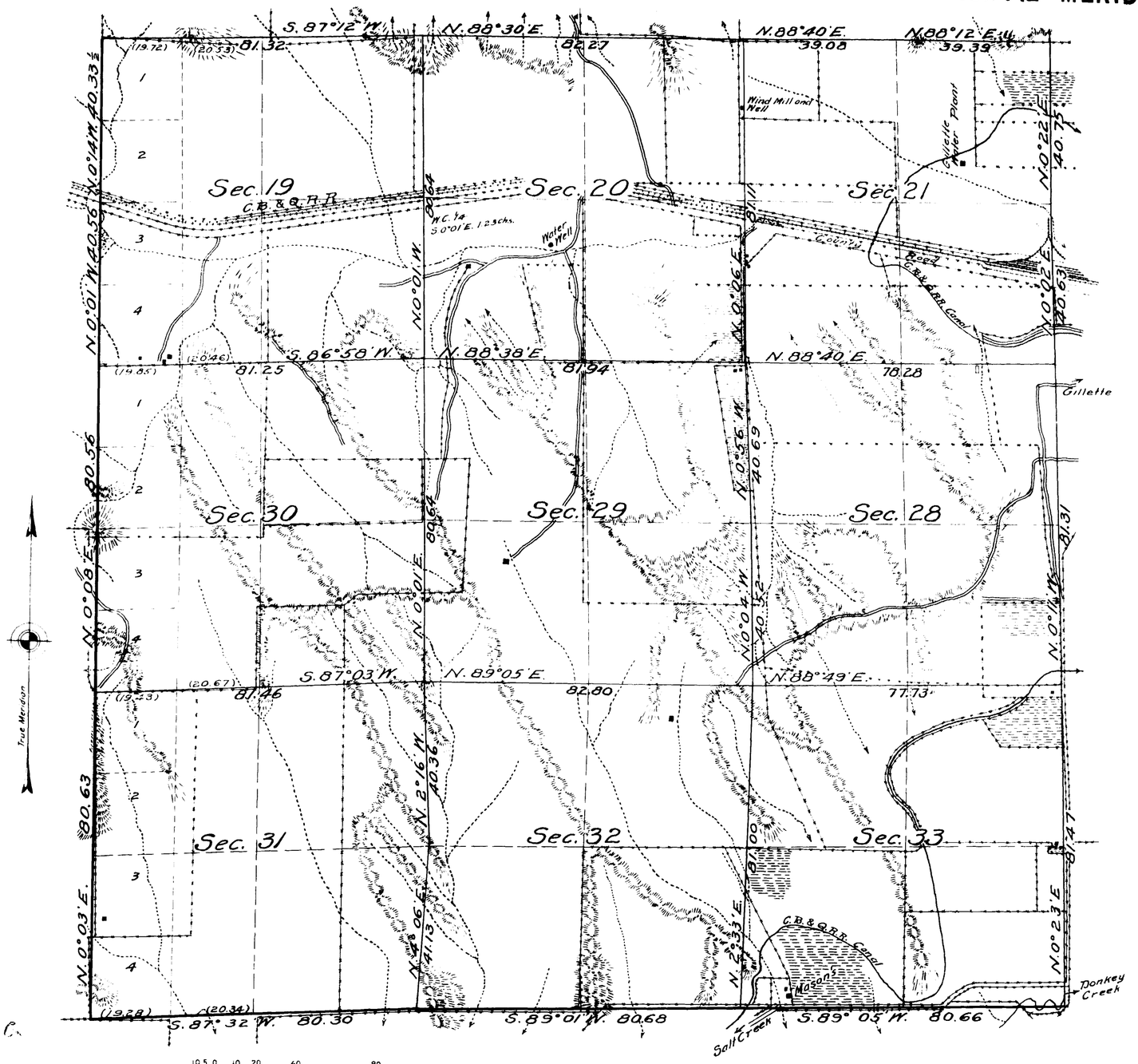

This plat of the resurvey of Secs. 19, 20, 21, 28 to 33 inclusive of T. 50 N., R. 72 West, delineates a retracement and reestablishment of the lines of the original survey as shown upon the plat approved March 10, 1883, in their true original position according to the best available evidence of the position of the original corners; all differences between the measurments shown on the original plat and those derived in the retracement have been distributed proportionally between accepted corners in accordance with surveying rules; reference will be made to the original plat for the showing of the areas and more detailed descriptions of the various smaller subdivisions.

Mean Magnetic Declination.

Scale 20 Chains to an Inch.

Area Surveyed. Acres

LINES DESIGNATED	BY WHOM SURVEYED	GROUP Nº	GROUP DATE	MILEAGE MLS	MILEAGE CHS	WHEN SURVEYED BEGUN	WHEN SURVEYED COMPLETED
Exterior	Clyde W. Atherly	82	April 23, 1925.	6	3.61	July 4, 1925.	July 10, 1925.
Subdivisional	Clyde W. Atherly	82	April 25, 1925.	18	15.77	July 10, 1925.	July 16, 1925.
Meander							
Miscellaneous							

Office of U.S. Supervisor of Surveys
Denver, Colorado, December 28, 1926.
The above plat of Township No. 50 North, Range No. 72 West, of the Sixth Principal Meridian, Wyoming is strictly conformable to the field notes of the survey thereof which have been examined and approved.

Martin M. Johnson
U.S. Supervisor of Surveys.

DEPARTMENT OF THE INTERIOR
GENERAL LAND OFFICE
Washington, D.C., March 5, 1927.
The Survey represented by this plat having been correctly executed in accordance with the requirements of law and the regulations of this office, is hereby accepted.

Thos. C. Havell
Assistant Commissioner.

1274-A.

Trans. to Buff & O.
May 18, 1927.

50 - 72

6135

ORIGINAL

DEPENDENT RESURVEY OF PORTION OF
TOWNSHIP № 50 NORTH, RANGE № 72 WEST OF THE SIXTH PRINCIPAL MERIDIAN, WYOMING

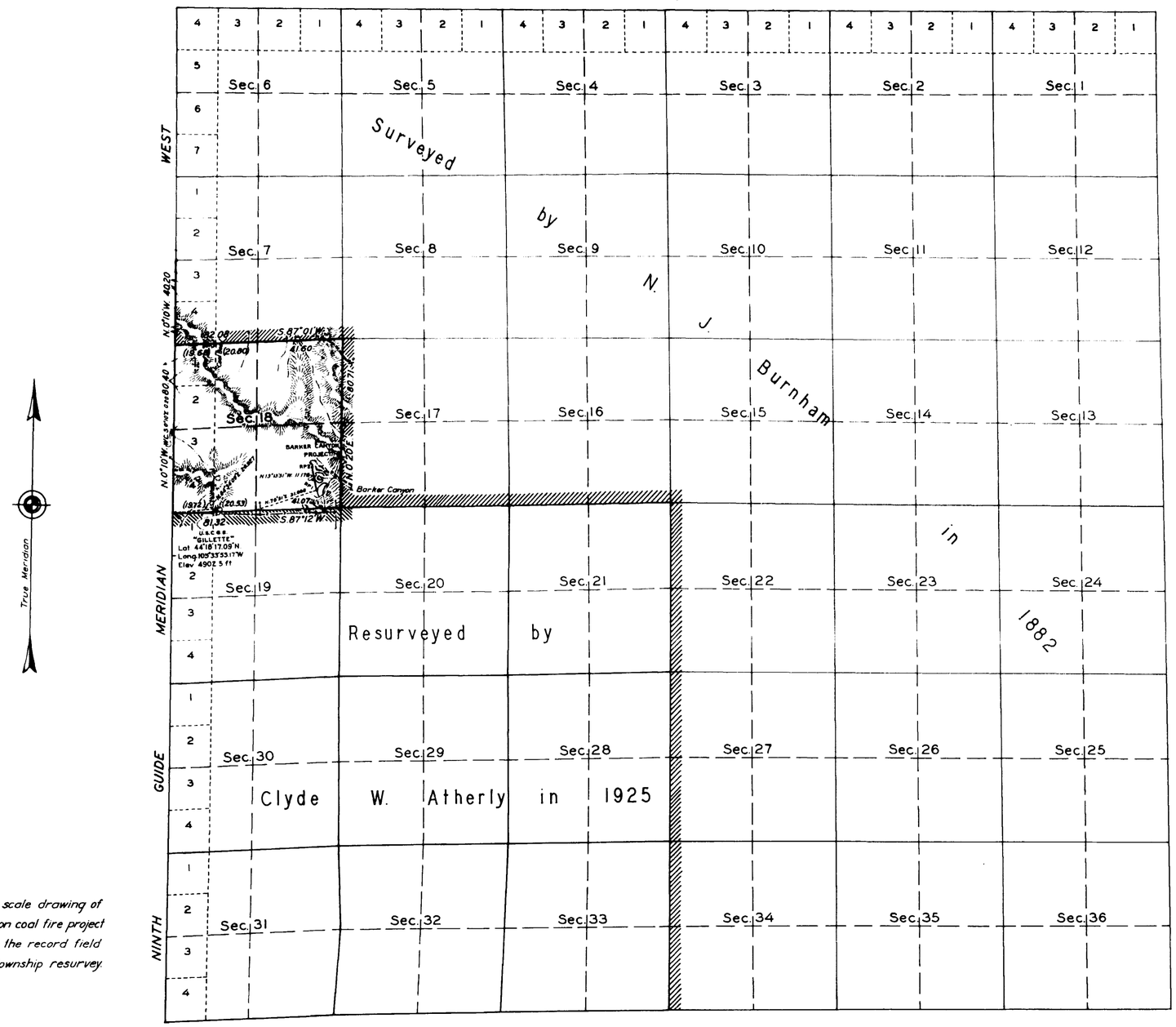

This plat of the resurvey of a portion of Township No. 50 North, Range No. 72 West, delineates a retracement and reestablishment of the lines of the original survey as shown upon the plat approved March 10, 1883, in their true original position according to the best available evidence of the position of the original corners; all differences between the measurements shown on the original plat and those derived in the retracement have been distributed proportionally between accepted corners in accordance with surveying rules; reference will be made to the original plat for the showing of the areas and the more detailed descriptions of the various smaller subdivisions.

Resurvey authorized by Commissioner's letter "A" dated August 3, 1935.

NOTE: A large scale drawing of the Barker Canyon coal fire project is attached to the record field notes of the township resurvey.

Latitude 44°15'N.
Longitude 105°27'W.

Scale: 40 Chains to an Inch

Area Resurveyed: 632.60 Acres.

LINES DESIGNATED	BY WHOM SURVEYED	GROUP		MILEAGE		WHEN SURVEYED	
		№	DATE	MLS.	CHS.	BEGUN	COMPLETED
EXTERIOR	Clyde W. Atherly	142	August 29, 1935.	1	40.60	June 13, 1936.	June 18, 1936.
SUBDIVISIONAL	"	"	"	2	02.79	"	"

RCM.

OFFICE OF THE SUPERVISOR OF SURVEYS.

Denver, Colorado. March 10, 1937.

The above plat of Township No. 50 North, Range No. 72 West of the Sixth Principal Meridian, Wyoming, is strictly conformable to the field notes of the resurvey thereof which have been examined and approved.

Supervisor of Surveys.

UNITED STATES
DEPARTMENT OF THE INTERIOR
GENERAL LAND OFFICE

Washington, D.C., Nov. 20, 1937.

The resurvey represented by this plat having been correctly executed in accordance with the requirements of law and the regulations of this office, is hereby accepted.

Antoinette Funk
Assistant Commissioner.

AMT

1274-B

Transmitted to Buffalo L.O. May 3, 1938

50 - 72

1758

TOWNSHIP No. 50 NORTH. RANGE No. 72 WEST of the 6th Principal MERIDIAN.

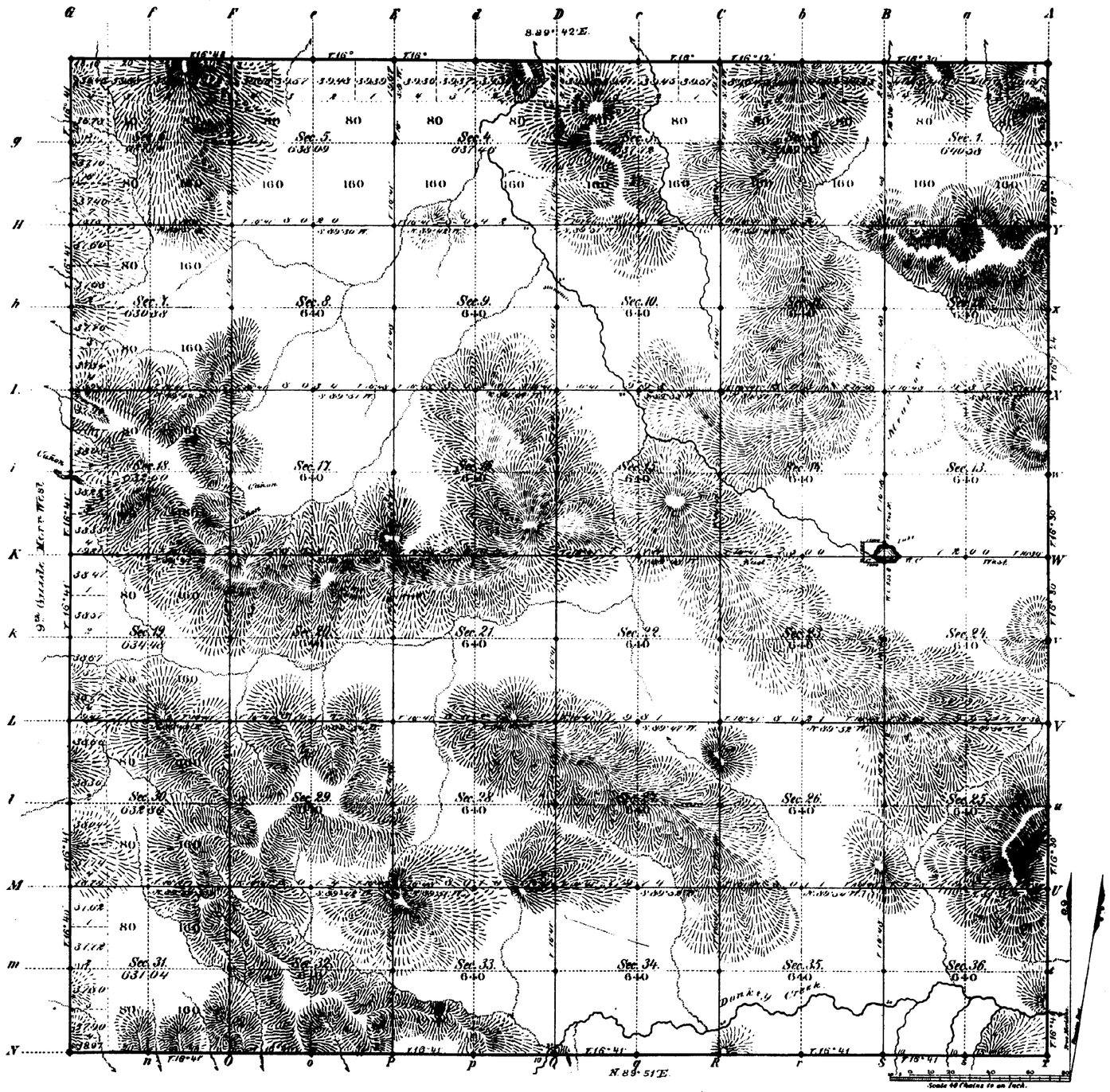

Total number of Acres. 22982.52

Surveys Designated	By Whom Surveyed	Date of Contract	Amount of Surveys Mls	Chs	Lks	When Surveyed	Magnetic Declination
S.E. & N. Township lines	N.J. Burnham	June 22, 1882	17	77	13	Sept. 2 & 5, 1882	16° 15' East
Subdivisions	" " "	" " "	59	62	71	Oct. 14-20, 1882	16° 35'
Connections							
9th Guide Mr. W.	N.J. Burnham	June 22, 1882	6	00	00	Aug. 7 1882	

The above Map of Township No. 50 North Range No. 72 West of the Sixth Principal Meridian Wyoming Territory is strictly conformable to the field notes of the survey thereof on file in this Office, which have been examined and approved.

Surveyor General's Office,
Cheyenne Wyoming
March 10th 1883

Edw. C. Davis
Surv. Genl.

A. Gast & Co. St. Louis, Mo.

50 - 72

1274

(18)
Indexed

1769

9TH GUIDE MERIDIAN WEST

In Townships 49 and 50 North, between Ranges 72 and 73 West of the 6th Prinpl Mcn Wyo. Territory.

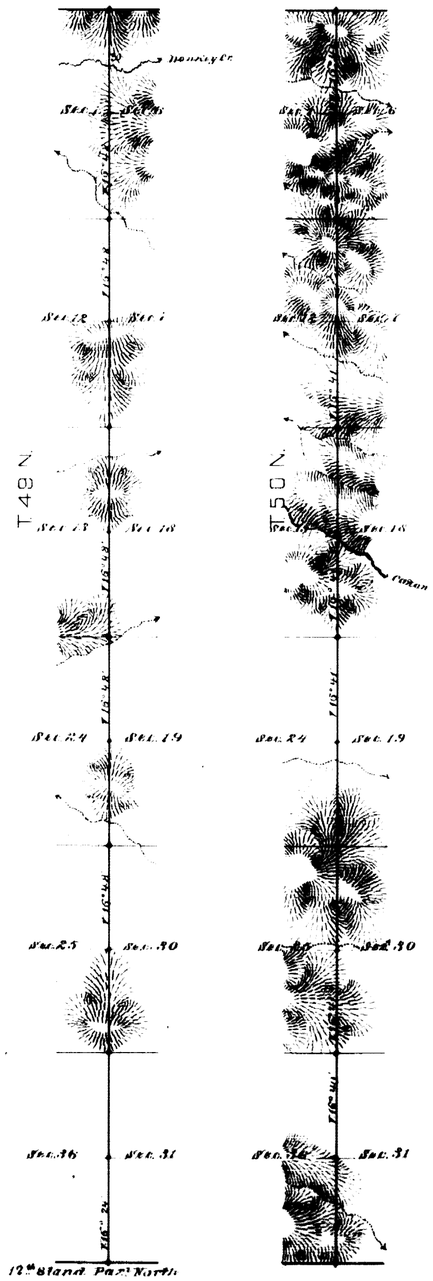

Magnetic variation East.

Scale 40 Chains to an inch.

Survey Designated	By Whom Surveyed	Date of Contract	Amt of Surveys Mi. Ch. Li.	When Surveyed
9th Guide Mcn W.	[illegible]	June 22 1882	[illegible]	Aug 5-7, 1882

I hereby certify that the above diagram of the 9th Guide Meridian West, in Townships 49 & 50 North, between Ranges 72 & 73, West of the Sixth Principal Meridian, Wyoming Territory, is strictly conformable to the field notes of the survey thereof on file in this Office, which have been examined and approved.

Surveyor General's Office,
Cheyenne Wyoming,
March 10th 1882

Edw. C. Dawes
Surveyor General.

1288

(18)
Received accession no 1770

EXTERIOR LINES.

Scale 3 miles to 1 inch, Magnetic Bar East



Surveys Designated	By Whom Surveyed	Date of Contract	Amount of Surveys Mls	Chs	Lks	When Surveyed
Exterior lines	N J Burnham	June 22 1882	107	65	47	Aug 17 Sept 5, 1882

I hereby certify that the above diagram of the exterior lines of Townships No 49 & 50 North, Ranges No 69, 70, 71 & 72 West, and Township No 51 North, Ranges 69 & 70 West of the Sixth Principal Meridian Wyoming Territory is strictly conformable to the field notes of the survey on file in this office, which have been examined and approved.

Surveyor General's Office
Cheyenne Wyo
March 10th 1883

Edw. C. David
Surveyor General

1284