7931

Click Here for Field Notes

ORIGINAL

TOWNSHIP 51 NORTH, RANGE 69 WEST, OF THE SIXTH PRINCIPAL MERIDIAN, WYOMING.

DEPENDENT RESURVEY

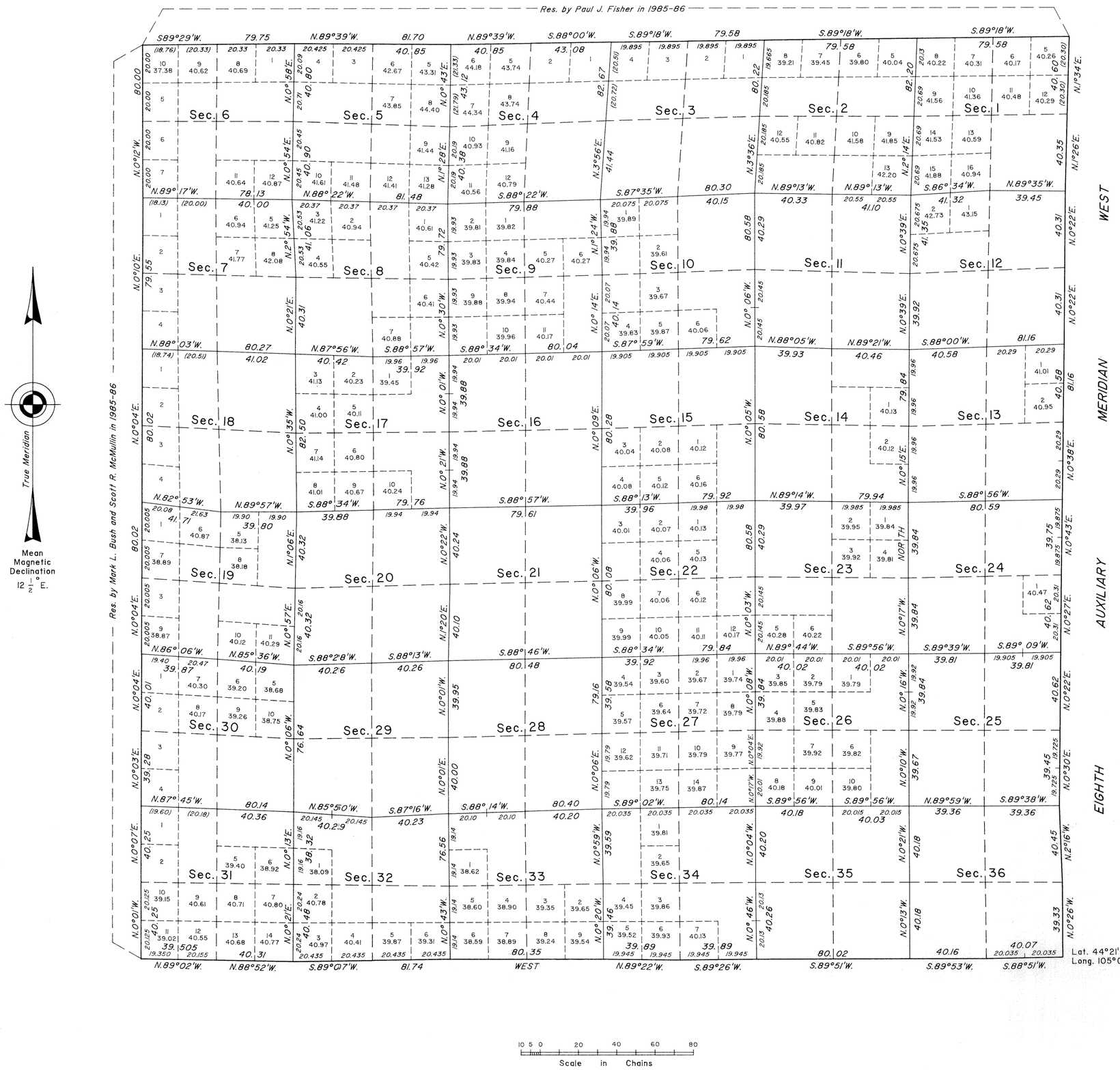

A history of surveys is contained in the field notes.

This plat represents the dependent resurvey of the Eighth Auxiliary Meridian West, through T. 51 N., between Rs. 68 and 69 W., the south boundary and the subdivisional lines designed to restore the corners in their true original locations according to the best available evidence, T. 51 N., R. 69 W., Sixth Principal Meridian, Wyoming.

Certain modified lots and areas shown hereon pertain to Federal interest estate only. Except as indicated hereon, the lottings and areas are as shown on the plat approved March 10, 1883.

Survey executed by Mark L. Bush, Cadastral Surveyor, beginning July 17, 1986, and completed October 10, 1986, pursuant to Special Instructions dated June 18, 1986, for Group No. 491, Wyoming.

UNITED STATES DEPARTMENT OF THE INTERIOR
BUREAU OF LAND MANAGEMENT

Cheyenne, Wyoming — June 8, 1992

This plat is strictly conformable to the approved field notes, and the survey, having been correctly executed in accordance with the requirements of law and the regulations of this Bureau, is hereby accepted.

For the Director

John P. Lee

Chief Cadastral Surveyor for Wyoming

W.H.B.

1280 A

OFFICIALLY FILED: July 20, 1992

TOWNSHIP No 51 NORTH RANGE No 69 WEST of the 6th Principal MERIDIAN.

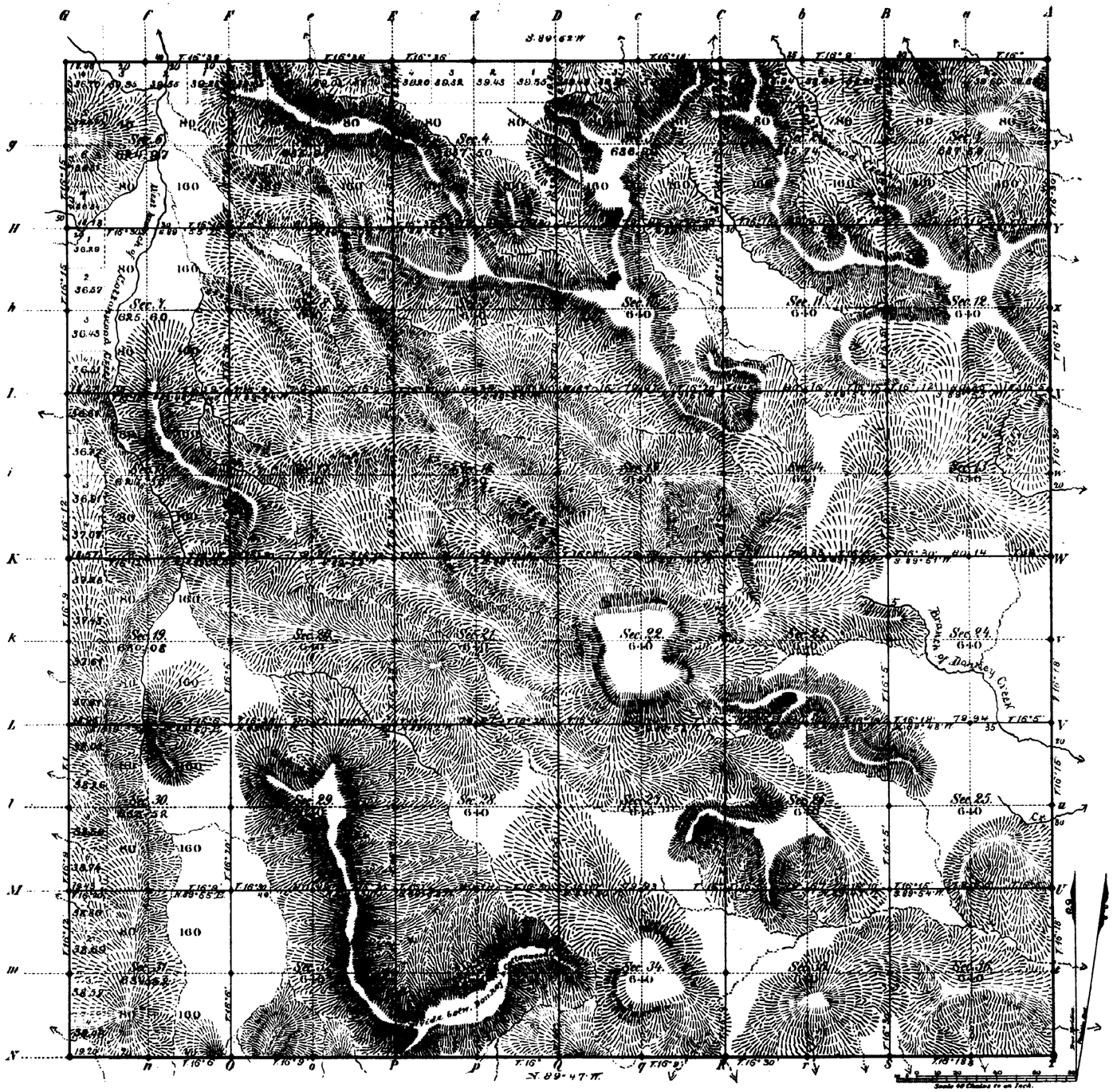

Total number of Acres. 22,960.14

Surveys Designated	By Whom Surveyed	Date of Contract	Amount of Surveys Miles	Chs	Links	When Surveyed	Magnetic Declination
S. & N. Township lines	N. J. Burnham	June 22, 1882	17	77	66	Aug. 21 22nd 1882	16° 12' East
Subdivisions	" " "	" " "	59	71	50	Sept 15-22, 1882	16° 20' "
Connections							
E. Township 7	B. A. Hanson	July 19 1882	6	00	00	Aug. 9 1882	

The above Map of Township No 51 North Range No 69 West of the Sixth Principal Meridian Wyoming Territory is strictly conformable to the field notes of the survey thereof on file in this Office, which have been examined and approved.

Surveyor General's Office,
Cheyenne Wyoming
March 10th 1883.

Edw. C. Dawes
Sur. Gen.

1280

A. Gast & Co. St. Louis Mo.

51 - 69

accession no 1770

EXTERIOR LINES.

Scale 3 miles to 1 inch, Magnetic Bar East



Surveys Designated	By Whom Surveyed	Date of Contract	Amount of Surveys Mi.	Chs.	Lks.	When Surveyed
Exterior lines	N J Burnham	June 22 1882	107	65	47	Aug 17-Sept 5, 1882

I hereby certify that the above diagram of the exterior lines of Townships No 49 & 50 North, Ranges No 69, 70, 71 & 72 West, and Township No 51 North, Ranges 69 & 70 West of the Sixth Principal Meridian Wyoming Territory is strictly conformable to the field notes of the survey on file in this office, which have been examined and approved.

Surveyor Generals Office
Cheyenne Wyo
March 10th 1883

Edw. C. David
Surveyor General