7801 **Click Here for Field Notes**

ORIGINAL

TOWNSHIP 51 NORTH, RANGE 75 WEST, OF THE SIXTH PRINCIPAL MERIDIAN, WYOMING.

DEPENDENT RESURVEY

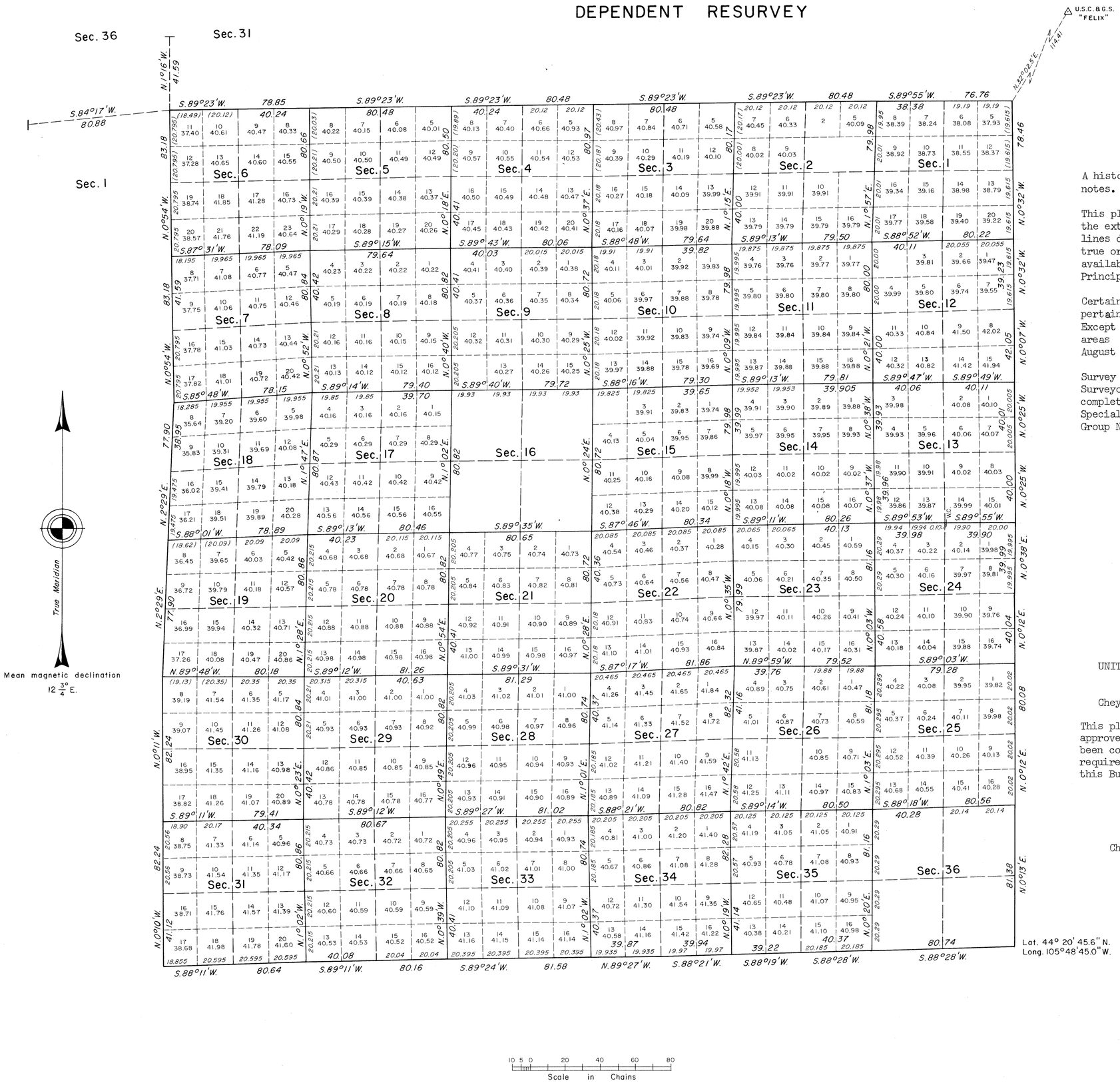

A history of surveys is contained in the field notes.

This plat represents the dependent resurvey of the exterior boundaries and the subdivisional lines designed to restore the corners in their true original locations according to the best available evidence, T. 51 N., R. 75 W., Sixth Principal Meridian, Wyoming.

Certain modified lots and areas shown hereon pertain to Federal interest estate only. Except as indicated hereon, the lottings and areas are as shown on the plat approved August 15, 1883.

Survey executed by James D. Claflin, Cadastral Surveyor, beginning April 29, 1986, and completed September 25, 1986, pursuant to Special Instructions dated April 1, 1986, for Group No. 481, Wyoming.

UNITED STATES DEPARTMENT OF THE INTERIOR
BUREAU OF LAND MANAGEMENT

Cheyenne, Wyoming July 10, 1987

This plat is strictly conformable to the approved field notes, and the survey, having been correctly executed in accordance with the requirements of law and the regulations of this Bureau, is hereby accepted.

For the Director

Richard L. Pakes

Chief Cadastral Surveyor for Wyoming

W.H.B.

1610 B

6134

ORIGINAL

DEPENDENT RESURVEY OF PORTION OF

TOWNSHIP Nº 51 NORTH, RANGE Nº 75 WEST OF THE SIXTH PRINCIPAL MERIDIAN, WYOMING

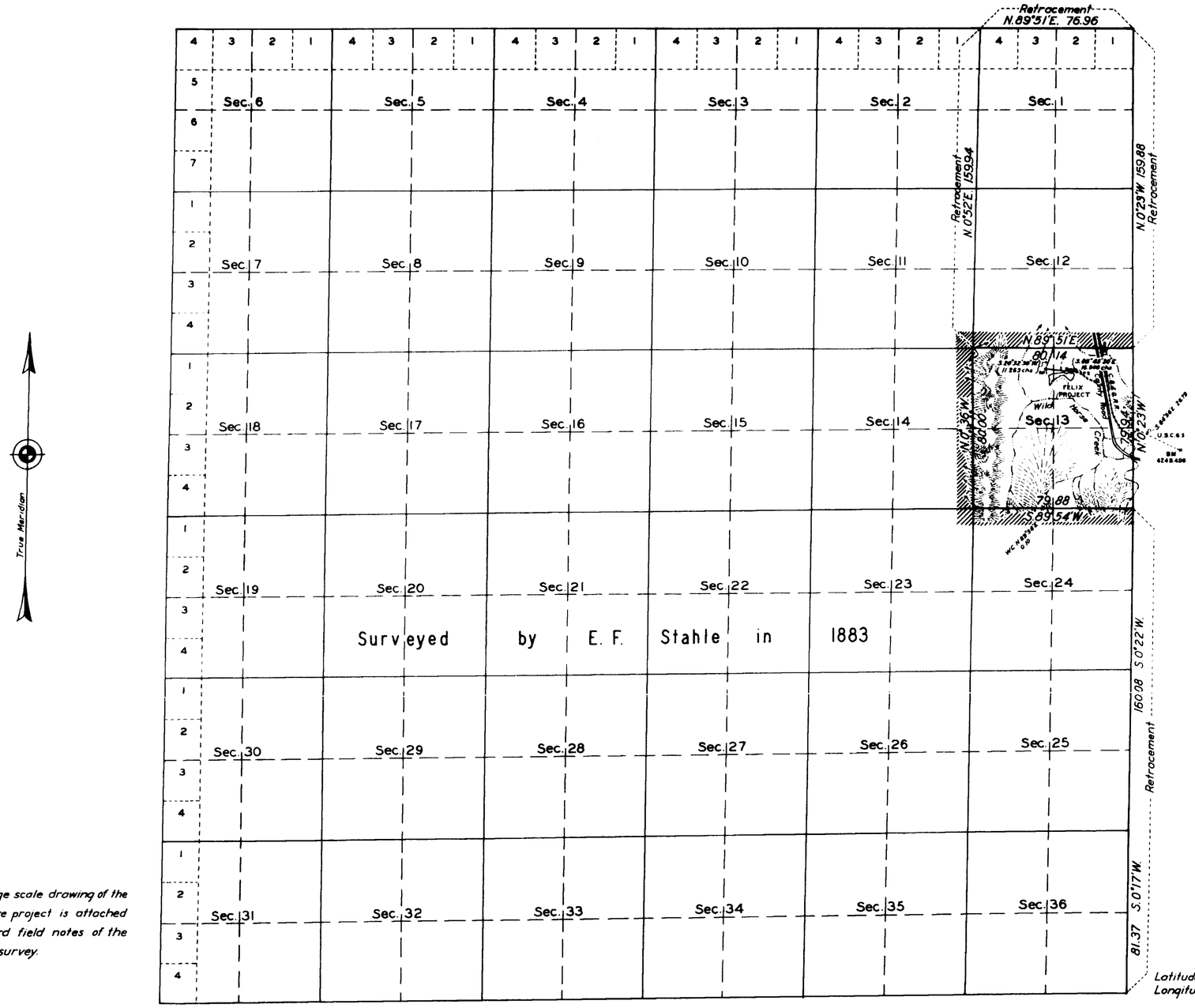

NOTE: A large scale drawing of the Felix coal fire project is attached to the record field notes of the township resurvey.

This plat of the resurvey of a portion of Township No. 51 North, Range No. 75 West, delineates a retracement and reestablishment of the lines of the original survey as shown upon the plat approved August 15, 1883, in their true original position according to the best available evidence of the position of the original corners; all differences between the measurements shown on the original plat and those derived in the retracement have been distributed proportionally between accepted corners in accordance with surveying rules, reference will be made to the original plat for the showing of the areas and the more detailed descriptions of the various smaller subdivisions.

Resurvey authorized by Commissioner's letter "A" dated August 3, 1935.

Latitude 44°21'N.
Longitude 105°49'W.

Scale: 40 Chains to an Inch

Area Resurveyed: 640 Acres

LINES DESIGNATED	BY WHOM SURVEYED	GROUP		MILEAGE		WHEN SURVEYED	
		Nº	DATE	MLS.	CHS.	BEGUN	COMPLETED
EXTERIOR	Clyde W. Atherly	142	August 29, 1935	6	78.23	June 18, 1936.	June 24, 1936.
SUBDIVISIONAL	"	"	"	4	79.96	"	"

OFFICE OF THE SUPERVISOR OF SURVEYS

Denver, Colorado, March 10, 1937.

The above plat of Township No. 51 North, Range No. 75 West of the Sixth Principal Meridian, Wyoming, is strictly conformable to the field notes of the resurvey thereof, which have been examined and approved.

Supervisor of Surveys.

UNITED STATES
DEPARTMENT OF THE INTERIOR
GENERAL LAND OFFICE
Washington, D.C., Nov. 20, 1937.

The resurvey represented by this plat having been correctly executed in accordance with the requirements of law and the regulations of this office, is hereby accepted.

Assistant Commissioner.

RCM.

1610-A Transmitted to Buffalo L.O. May 3, 1938

AMT R.R.H. 6/30

51-75

(21)

86

2213

TOWNSHIP No. 51 NORTH. RANGE No. 75 WEST of the 6th Principal MERIDIAN.

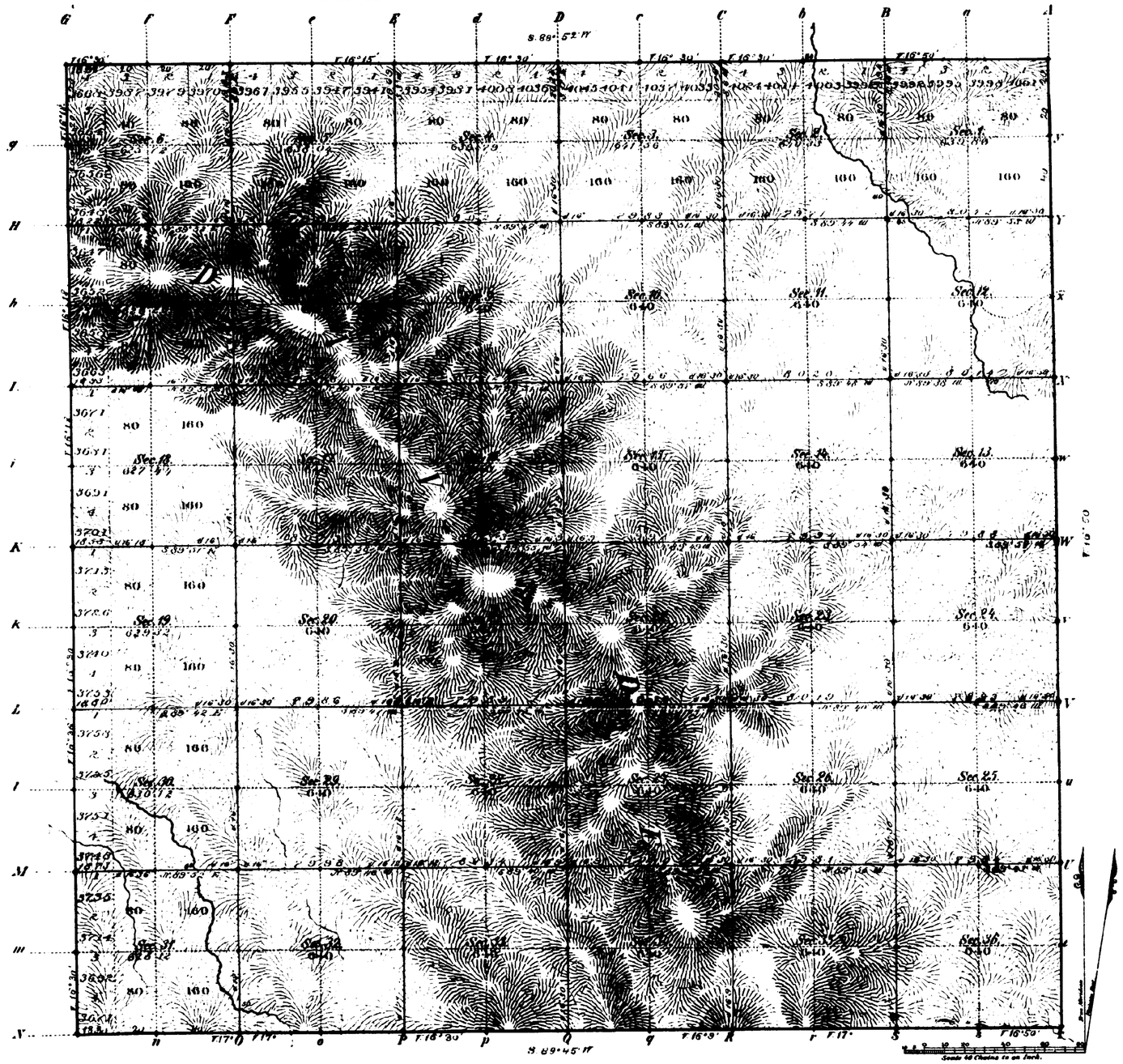

Total number of Acres. 22966.30

Surveys Designated	By Whom Surveyed	Date of Contract	Amount of Surveys Mls	Chs	Lks	When Surveyed	Magnetic Declination
W. V. N. Township lines	E. F. Stahle	July 12, 1882	11	78	38	March 19, 1883	13° 28' East
Subdivisions	" " "	" " "	39	72	99	Apr. 13 to 1883	16° 30' "
Connections							
S. Township l.	L. F. Stahle	" " "	5	78	30	March 16, 1883	
E. Township l.	" " "	" " "	6	00	00	March 12, 1883	

The above Map of Township No. 51 North Range No. 75 West of the Sixth Principal Meridian Wyoming Territory is strictly conformable to the field notes of the survey thereof on file in this Office, which have been examined and approved.

Surveyor General's Office. Edw. C. Davis Sur. Gen.l

Cheyenne Wyoming

August 15th 1883

A. Gast & Co. St. Louis Mo.

1610

51 - 75

(21) Indexed

2245

96

EXTERIOR LINES.

Scale 3 miles to 1 inch. Magnetic Variation E



Surveys Designated	By Whom Surveyed.	Date of Contract.	Amount of Surveys			When Surveyed.
			Mil.	Chs.	Lks.	
Exterior lines	E. F. Stahle	July 12th 1882	77	76	17	March 19-28, 1883
Connections	" " "	" " "		34	12	" " "

I hereby certify that the above diagram of the Exterior lines of Tps. 51 & 52 N. Rs. 75, 76 & 77 W. & Tps. 49 & 50 N. Rs. 76 & 77 W. of the 6th Principal Meridian, Wyoming Territory, is strictly conformable to the field notes of the survey thereof on file in this Office, which have been examined and approved.

Surveyor General's Office,
Cheyenne, Wyoming August 15th 1883

Edw. C. David
Sur. Genl.

1631